JOPLIN CITY COUNCIL
REGULAR MEETING AGENDA
MONDAY, MARCH 2, 2026
5th FLOOR COUNCIL CHAMBERS
602 S. MAIN ST. JOPLIN MO
6:00 P.M.

This meeting can be viewed live on KGCS-TV channel 21 and regional cable television systems including Sparklight in Joplin; or livestream at http://www.joplinmo.org/182/Video-Multimedia

Persons wishing to address the City Council regarding an item on the agenda should complete a Request to Address Council and give it to the City Clerk prior to the start of the meeting. When your name is called, approach the podium, and state your name clearly for the record. If your request pertains to a Public Hearing item, you do not need to submit a request. You will have five (5) minutes to speak.

PLEASE NOTE: No outside electronic devices are allowed to be used on City equipment without prior City approval. If you have handouts, you must provide 12 copies of the material to the City Clerk.

1. **Call To Order**
   Invocation
   Pledge of Allegiance of the United States of America

2. **Roll Call**

3. **Presentations**

4. **Finalization Of Consent Agenda**

5. **Reports And Communications**

   1. News From The Public Information Office

6. **Citizen Requests And Petitions**

   1. Amanda Bearden

   2. Derek Dixon

   3. Jeremey Richardson

   4. Marla LePage

   5. Maurice Filson

7. **Public Hearings**

   1. Public Hearing Procedures

      Documents:

      PUBLIC HEARING PROCEDURES.PDF

   2. COUNCIL BILL NO. 2026-259

      AN ORDINANCE amending Ordinance No. 2022-119, passed by the Council of the City of Joplin, Missouri, August 1, 2022, by removing from District M-2 (Heavy Industrial) and include in C-2 (Central Business) property as

described below and generally known as 1721 S Joplin Avenue, Jasper County, Missouri.

Documents:

259SUMMARY.PDF
259REPORT.PDF
259 MINUTES.PDF
259APP.PDF
259MAP.PDF
CB2026-259.PDF

8. Consent Agenda

1. Minutes Of The February 17, 2026, City Council Meeting

Documents:

FEBRUARY 17, 2026 MINUTES.PDF

2. COUNCIL BILL NO. 2026-503

AN ORDINANCE amending the Annual Budget of the City of Joplin for the Fiscal Year 2025-2026 as adopted by Ordinance 2025-143 on October 20, 2025, to adjust appropriations; and, setting a date when this Ordinance shall become effective.

Documents:

CB2026-503.PDF

9. Resolutions

1. RESOLUTION NO. 2026-005

A RESOLUTION recognizing Joyce Doty upon her retirement from active service as the WIC Services Coordinator in the Health Department of the City of Joplin Missouri.

Documents:

RESOLUTION 2026-005- SUMMARY.PDF
RESOLUTION 2026-005.PDF

10. Ordinances - Emergency

1. COUNCIL BILL NO. 2026-604

AN ORDINANCE approving a Contract for grant money by and between the City of Joplin, Missouri and the Missouri Department of Transportation dealing generally with the Full Time DWI Unit, DWI Enforcement, and Hazardous Moving Violations Enforcement in the amount of Two Hundred Forty-Two Thousand, Five Hundred and Forty Dollars ($242,540); authorizing the City Manager to execute the same by and on behalf of the City of Joplin, Missouri; and containing an emergency clause.

Documents:

COUNCIL BILL 2026-604 MODOT GRANTS.PDF
SUMMARY ITEM 2026-604 MODOT GRANTS.PDF
DWI UNIT GRANT.PDF
DWI ENFORCEMENT OT GRANT.PDF
HMV ENFORCEMENT OT GRANT.PDF

11. Ordinances - First Reading

1. COUNCIL BILL NO. 2026-504

AN ORDINANCE approving a Cooperative Agreement among the City of Joplin, Missouri, the Joplin Sports Facility Community Improvement District, and Prospect Village, LLC; and authorizing the City Manager to execute said Agreement on behalf of the City of Joplin, setting a date when this Ordinance shall become effective.

Documents:

CB 2026-504 SUMMARY APPROVING SPORTS FACILITY CID COOPERATIVE AGREEMENT.PDF
CB 2026-504 ORDINANCE APPROVING SPORTS FACILITY CID COOPERATIVE AGREEMENT.PDF
CB 2026-504 EXHIBIT A SPORTS FACILITY CID COOPERATIVE AGREEMENT WITH EXHIBITS.PDF

2. COUNCIL BILL NO. 2026-505

AN ORDINANCE approving a Cooperative Agreement among the City of Joplin, Missouri, the Woodsonia Marketplace Community Improvement District, and Prospect Village, LLC; and authorizing the City Manager to execute said Agreement on behalf of the City of Joplin, setting a date when this Ordinance shall become effective.

Documents:

CB 2026-505 SUMMARY APPROVING WOODSONIA MARKETPLACE CID COOPERATIVE AGREEMENT.PDF
CB 2026-505 ORDINANCE APPROVING WOODSONIA MARKETPLACE CID COOPERATIVE AGREEMENT.PDF
CB 2026-505 EXHIBIT A WOODSONIA MARKETPLACE CID COOPERATIVE AGREEMENT WITH EXHIBITS.PDF

3. COUNCIL BILL NO. 2026-506

AN ORDINANCE approving the Real Estate Contract by and between the City of Joplin, Missouri, a Municipal Corporation, and Nathanial Dagley, for the sale of one parcel located at East Furnace Street – West of St Louis, totaling approximately 5,525 square feet of land; and authorizing the City Manager to execute the same by and on behalf of the City of Joplin; and setting a date when this Ordinance shall become effective.

Documents:

CB 2026-506 SUMMARY LAND SALE E FURNACE STREET.PDF

CB 2026-506 SUMMARY LAND SALE E FURNACE STREET .PDF
CB 2026-506 LAND SALE ORDINANCE E FURNACE ST.PDF
CB 2026-506 EXHIBIT A REAL ESTATE CONTRACT E FURNACE - W OF ST LOUIS.PDF
CB 2026-506 BID TAB E FURNACE ST.PDF
CB 2026-506 MAP OF E FURNACE STREET.PDF

4. COUNCIL BILL NO. 2026-507

AN ORDINANCE approving the Real Estate Contract by and between the City of Joplin, Missouri, a Municipal Corporation, and Nathanial Dagley, for the sale of one parcel located at North Street – West of St Louis, totaling approximately 7,225 square feet of land; and authorizing the City Manager to execute the same by and on behalf of the City of Joplin; and setting a date when this Ordinance shall become effective.

Documents:

CB 2026-507 SUMMARY LAND SALE NORTH STREET .PDF
CB 2026-507 LAND SALE ORDINANCE NORTH ST.PDF
CB 2026-507 EXHIBIT A REAL ESTATE CONTRACT NORTH ST - W OF ST LOUIS.PDF
CB 2026-507 BID TAB NORTH STREET.PDF
CB 2026-507 MAP OF NORTH STREET.PDF

12. Ordinances - Second Reading And Third Reading

13. Unfinished Business

14. New Business

1. Approval Of Boards And Commissions Appointments

Notice posted at 2:03 p.m. on this the 29th day of January, 2026. (RSMo 610.020)

PUBLIC HEARING PROCEDURES

Persons wishing to testify before the City Council are requested to follow these rules:

1. Proponents of the issue will be asked to present their information, then the opponents will be asked to testify and then rebuttal testimony may be allowed by the Council.

2. Approach the podium and state your name and address clearly for the record.

3. Please give your testimony as briefly and completely as possible. By the rules of the City Council you have five (5) minutes within which to give your testimony. Please follow the clock on the dais in front of you. You must complete your testimony within the 5 minute time limit.

4. Please do not repeat testimony that has been given previously. We want you to state your facts, but limit your information to only new information.

5. Everyone is invited to speak, however, if you have a spokesperson please allow them to speak without interrupting for applause or other demonstrations.

6. When the Public Hearing is closed by the Mayor, no additional testimony is allowed except when invited by the Mayor or other members of the Council.

7. Remember that this is a Public Hearing and all sides have a right to give testimony. Please respect their right to do so.

8. The City Council of the City of Joplin through this introduction, accepts into evidence the 2012 Comprehensive Plan, the Zoning Code of the City of Joplin, the Subdivision Regulations of the City of Joplin, the Telecommunications Ordinance, and the Stormwater Management Regulations of the City of Joplin being Appendices 29-A, 29-B, 29-D, 29-E and 29-F of the Joplin Municipal Code. Report of the Planning and Zoning Commission, recommendations of the City's staff, and other written documentation presented as that information applies to each public hearing.

Thank you for your consideration and understanding.

CITY OF JOPLIN
COUNCIL AGENDA ITEM

ITEM:
2026-259 – Rezoning

MEETING DATE:
March 2, 2026

ORIGINATING DEPARTMENT:
Planning, Development and Neighborhood Services

REVIEWED BY:
Director of Planning, Development & Neighborhood Services – Troy Bolander
Director of Finance – Leslie Haase
City Attorney – Peter Edwards
Assistant City Manager – Tony Robyn
City Manager – Nicholas Edwards

FUNDING SOURCE:

Not applicable for this item.

SUMMARY REQUEST:

Case 008-26: 1721 S Joplin Ave – Rezoning – A request to rezone from District M-2 (Heavy Industrial) to District C-2 (Central Business) – Ahmed Ibrihim

BACKGROUND:

The owner wishes to sell the property, so that the new buyer may convert the existing structure into a duplex. Duplexes are permitted in C-2 through a Special Use Permit. This request will come before the Planning and Zoning Commission and City Council at a later date.
The zoning change will not negatively impact surrounding property. The requested zoning district is downzoning, which will permit less-intensive uses. The C-2 district is ideal for urban, commercial and mixed-uses. As mentioned, the subject property, and other properties on the block, have been constructed in a pattern of development consistent with the site design standards for the C-2 district (built to property line).
The size of the property, the improvements to existing infrastructure/ROW, the pattern of development of the subject property and surrounding property, and the adjacent uses and zoning districts do not make this property suitable for Heavy Industrial Development. Heavy Industrial is identified as a "district provides industrial uses that are generally not compatible with residential and/or commercial activity due to the scale, operation, intensity or impacts of activities, or due to the high level of transportation access and support infrastructure required of the business."
The 2012 City of Joplin Comprehensive Plan designates this property as Industrial on the future land use map. However, this is between Retail Commercial (Main Street) and Low Density Residential (West of Joplin Ave). This block of South Joplin Avenue is immediately adjacent to the South Main Corridor, in which the City adopted development strategies for mixed-use

development (commercial and residential). This corridor is identified in the Comprehensive Plan. Heavy Industrial does not fit into this pattern of development and with the strategies identified in the Comprehensive Plan, which emphasizes walkable, pedestrian oriented developments, with a mix of live/work.
The Intent of the C-2 District, under Article 4, Table 4-01 of the Joplin Development Code, states "The C-2 district provides a broad range of retail, entertainment and civic uses, and supporting accessory office, service, and residential uses, in a compact, walkable, and high-intensity urban format. This district preserves the downtown area as the civic, social and business center of Joplin with a high level of civic design, walkable urban patterns, and a concentration of diverse, small-scale uses that contribute to a vibrant street life." As stated under the character of the neighborhood section, this block has been developed in a pattern consistent with the intent of this section. The buildings on the block are built to property, consistent with the design and setback requirements of the C-2 district, and the existing uses in proximity to the subject property are consistent with those described in the intent of the C-2 District.
The character of the neighborhood is commercial. The only use on the block that is an allowable industrial use is indoor storage and warehousing, personal, which is also permitted by right in C-3, and allowed through a special use permit in C-2. The block was developed as a compact, walkable, high-intensity urban format. The block is part of the original street grid and has access to alleys and connecting sidewalks.

PLANNING & ZONING COMMISSION TESTIMONY:

Mr. Bellairs explained that the rezoning is going from M-2 (Heavy Industrial) to C-2 (Central Business District) for properties that are mixed use and built out to the lot line. Staff recommended C-2. Mr. Bellairs noted that there was a typo on the letters who went out to property owners that inadvertently listed the rezoning case going from C-2 to M-2. There were no responses pertaining to this typo and since the rezoning is going from a higher use to a more restrictive use it was determined to proceed with rezoning case.
Mr. Ahmed Ibrahim represented the case.
Dr. Rosenberg asked if there was parking.
Mr. Bellairs explained that there would be parking.
Dr. Rosenberg asked how this is not spot zoning.
Mr. Bellairs explained that many properties on the block or currently legally non-conforming uses, and that the existing character of the neighborhood and of the block is consistent with the intent and design standards of the C-2 District.
Ms. Warren asked if the properties will be rentals and not short-term rentals.
Mr. Ibrahim explained that they will be rentals, not BnBs.
Mr. Bellairs explained that Mr. Ibrahim is the seller, and that the buyer will be the developer of this property.
Ms. Harrington stated that is does seem to be spot zoning.
Mr. Bellairs reiterated his comment about the existing character and conditions.
Mr. Kimble asked if there is anyone else who would like to speak in favor of the case.
Mr. Kimble asked if there is anyone who would like to speak in opposition to the case.

PUBLIC COMMENT;

There was none.

RECOMMENDATIONS:
Staff recommends approving Council Bill 2026-259
Planning & Zoning Commission recommends approving Case 008-26 (5 in Favor, 2 Opposed, 0 Absent)

ATTACHMENTS
Staff Planning Report
P&Z Commission Minutes
Applicant Materials
Map

Z&P Meeting: February 9, 2026
City Council Meeting: March 2, 2026

JOPLIN
PLANNING, DEVELOPMENT, & NEIGHBORHOOD SERVICES

STAFF PLANNING REPORT
Rezoning

CASE 008-26 A request to rezone from District M-2 (Heavy Industrial) to District C-2 (Central Business)

LOCATION Property located at 1721 S Joplin Ave

APPLICANT Ahmed Ibrahim

EXISTING CONDITIONS

Zoning	Land Use	Property Size
M-2	Vacant Building	Approximately 6,000 square feet

SITE CONTEXT

	North	East	South	West
Existing Zoning	M-2	C-2/M-2	M-2	R-3
Land Use	Warehouse	Retail/Vacant Commercial Tenant Space/Office	Parking Lot/Service/Retail	Single-Family Homes

FUTURE LAND USE

The 2012 City of Joplin Comprehensive Plan designates this property as Industrial.

TRANSPORTATION

Streets with access	Classification	Right-of-way width
S Joplin Ave	Arterial	60′

UTILITIES

City Utilities are in place.

FLOOD PLAIN

The property is not located within the flood plain.

STAFF ANALYSIS

CHARACTER OF THE NEIGHBORHOOD

The character of the neighborhood is commercial. The only use on the block that is an allowable industrial use is indoor storage and warehousing, personal, which is also permitted by right in C-3, and allowed through a special use permit in C-2. The block was developed as a compact, walkable, high-intensity urban format. The block is part of the original street grid and has access to alleys and connecting sidewalks.

THE EXTENT TO WHICH THE REZONING REQUEST MEETS THE INTENT OF THE REGULATIONS

The Intent of the C-2 District, under Article 4, Table 4-01 of the Joplin Development Code, states "The C-2 district provides a broad range of retail, entertainment and civic uses, and supporting accessory office, service, and residential uses, in a compact, walkable, and high-intensity urban format. This district preserves the downtown area as the civic, social and business center of Joplin with a high level of civic design, walkable urban patterns, and a concentration of diverse, small-scale uses that contribute to a vibrant street life." As stated under the character of the neighborhood section, this block has been developed in a pattern consistent with the intent of this section. The buildings on the block are built to property, consistent with the design and setback requirements of the C-2 district, and the existing uses in proximity to the subject property are consistent with those described in the intent of the C-2 District.

CONSISTENT WITH DEVELOPMENT POLICIES OF THE COMPREHENSIVE PLAN?

The 2012 City of Joplin Comprehensive Plan designates this property as Industrial on the future land use map. However, this is between Retail Commercial (Main Street) and Low Density Residential (West of Joplin Ave). This block of South Joplin Avenue is immediately adjacent to the South Main Corridor, in which the City adopted development strategies for mixed-use development (commercial and residential). This corridor is identified in the Comprehensive Plan. Heavy Industrial does not fit into this pattern of development and with the strategies identified in the Comprehensive Plan, which emphasizes walkable, pedestrian oriented developments, with a mix of live/work.

THE SUITABILITY OF THE SUBJECT PROPERTY FOR THE USES TO WHICH IT HAS BEEN RESTRICTED

The size of the property, the improvements to existing infrastructure/ROW, the pattern of development of the subject property and surrounding property, and the adjacent uses and zoning districts do not make this property suitable for Heavy Industrial Development. Heavy

Industrial is identified as a "district provides industrial uses that are generally not compatible with residential and/or commercial activity due to the scale, operation, intensity or impacts of activities, or due to the high level of transportation access and support infrastructure required of the business."

THE EXTENT THAT THE ZONING CHANGE WILL DETRIMENTALLY AFFECT NEARBY PROPERTY

The zoning change will not negatively impact surrounding property. The requested zoning district is downzoning, which will permit less-intensive uses. The C-2 district is ideal for urban, commercial and mixed-uses. As mentioned, the subject property, and other properties on the block, have been constructed in a pattern of development consistent with the site design standards for the C-2 district (built to property line).

DISCUSSION

The owner wishes to sell the property, so that the new buyer may convert the existing structure into a duplex. Duplexes are permitted in C-2 through a Special Use Permit. This request will come before the Planning and Zoning Commission and City Council at a later date.

Staff recommends approval of Case 008-26.

ENCLOSURES

- Map of property
- Application

CASE 008-26 REZONING

Mr. Bellairs explained that the rezoning is going from M-2 (Heavy Industrial) to C-2 (Central Business District) for properties that are mixed use and built out to the lot line. Staff recommended C-2. Mr. Bellairs noted that there was a typo on the letters who went out to property owners that inadvertently listed the rezoning case going from C-2 to M-2. There were no responses pertaining to this typo and since the rezoning is going from a higher use to a more restrictive use it was determined to proceed with rezoning case.

Mr. Kimble asked the applicant to step forward and state their name for the record.

Ahmed Ibrahim, 318 Foxfire Ct, asked to rezone to C-2 district.

Mr. Bellairs interjected that the applicant is selling the property and the buyer is wishing to convert the property into a two-unit residential use.

Dr. Rosenberg ask is there was parking.

Mr. Bellairs explained that parking is available.

Dr. Rosenberg asked how this rezoning is not spot zoning.

Mr. Bellairs explained that many properties on the block or currently legally non-conforming uses, and that the existing character of the neighborhood and of the block is consistent with the intent and design standards of the C-2 District.

Ms. Warren asked if the properties will be rentals and not short-term AirBnB.

Mr. Ibrahim explained that yes indeed they will be rentals. No short-term BnB.

Mr. Bellairs explained that Mr. Ibrahim is the seller.

Ms. Harrington further asked about BnB usage.

Mr. Bellairs explained that Mr. Ibrahim is the seller, and that the buyer will be the developer of this property.

Ms. Harrington stated that is does seem to be spot zoning.

Mr. Bellairs reiterated his comment about the existing character and conditions.

Mr. Kimble asked if there is anyone else who would like to speak in favor of the case.

Mr. Kimble asked if there is anyone who would like to speak in opposition to the case.

MS. KLUE-MICHAEL MADE A MOTION TO APPROVE CASE 0 08-26. THIS MOTION WAS SECONDED BY MR. SPRUCE MOTION CARRIED. (5 IN FAVOR, 2 IN OPPOSITION, 0 ABSENT) .

Rezoning Application

Closing Jan 30

Return Form to:
Planner
Joplin City Hall
602 S. Main Street
Joplin, Missouri 64801
417-624-0820 Ext. 1511
Zoning-Planning@JoplinMO.org

Office Use Only
Case No.: 008-26
Filing Fee: $625.00
Received: 11/9/26
Date Advertised:
Proj. No.: 26-02
Public Hearing Date: Feb 9, 2026

Applicant: Ahmed magdy saeed Ibrahim Phone No.: (949) 444-44-04
Address: ~~1721 south Joplin Ave~~ 318 Fox Fire court Email: angelanat1f4@Gmail.com
Owner: Ahmed magdy saeed Ibrahim Phone No.:
Address: 318 Fox Fire court Email:
Location of Property: 1721 south Joplin Ave
Present Use of Property: Storage
Proposed Use of Property: duplix
Current Zoning: M2 Requested Zoning: C-2

Surrounding Land Use and Zoning:

	Land Use	Zoning
North	~~M-2~~ Storage	M2
South	~~M-2~~ parking Lot	M2
East	Mixed use	C2
West	house	R3

Character of the Neighborhood: Commercial & Residential

☒ ☐ Are drainage and utility easements adequately sized and provided?

Additional Platting Comments: _____

_____

_____

Unique Characteristic of Property and/or Additional Comment:

Existing building - Converting into living units. Fire separation/fire codes will be met & reviewed with the permit. No changes to access/driveways.

Submission of Documents: The following documents are **required** at time of submission.

Yes	No	
☒	☐	Completed and signed application.
☒	☐	One copy of a legal description of the property proposed to be rezoned from a deed or certified survey. Must be legible.
☒	☐	One copy of a statement describing the reasoning for the rezoning, the impact of the proposed change, including any traffic conditions that may result; any danger from fire hazards; how the proposed change may affect the character of the surrounding properties; and how the proposed change will benefit the City of Joplin.
☒	☐	Owner Affidavit and Agent Affidavit, if applicant applying for the rezoning is not the owner of the property be rezoned.

Applications that are incomplete or missing required documents will not be processed or scheduled on an agenda to the Planning & Zoning Commission until corrected and resubmitted.

Signature: Ahmed Ibrahim **Date:** 11/09/26

Recorded in Jasper County, Missouri

Recording Date/Time: 03/06/2024 at 01:15:39 PM

Book: 2710 Page: 106

Instr #: **2024002736**
Type: **WD**
Pages: **2**
Fee: **$27.00 S**

Electronically Recorded

RECORDER OF DEEDS SEAL JASPER COUNTY, MO

Charlotte Pickering
Recorder of Deeds

Warranty Deed by LLC

KNOW ALL MEN BY THESE PRESENTS:

This the 5 day of March 2024, That **Stokes Property LLC**, as **Grantor**, in consideration of TEN & 00/100 DOLLARS, to it paid by **Ahmed Air BNB LLC**, as **Grantee**, mailing address of said first named Grantee is:

318 Foxfire Ct. Joplin, MO 64801,

the receipt whereof is hereby acknowledged, and by virtue and pursuance of a resolution of the members of said Grantor, does by these presents, GRANT, BARGAIN, SELL, CONVEY AND CONFIRM unto the said Grantee, their heirs and assigns, the following described lots, tracts, or parcels of land, lying, being and situate in the County of Jasper and State of Missouri to wit:

ALL OF LOT NUMBERED FIFTY-THREE (53) IN MITCHELL'S FIRST ADDITION TO THE CITY OF JOPLIN, JASPER COUNTY, MISSOURI, ACCORDING TO THE RECORDED PLAT THEREOF.

TO HAVE AND TO HOLD the premises aforesaid, with all and singular the rights, privileges, appurtenances, and immunities thereto belonging or in anywise appertaining unto the said Grantee(s), and unto their heirs and assigns forever. The said Grantor hereby covenanting that it has authority to sign this Deed on behalf of the LLC and therefore bind the Company under Article IV Section 4.12 (f) of the Operating Agreement, that it is lawfully seized of an indefeasible estate in fee in the premises herein conveyed; that it has good right to convey the same; that the said premises are free and clear of encumbrance done or suffered by it or those under whom it claims; and that it will Warrant and Defend the title to the said premises unto the said Grantee and unto their heirs and assigns forever, against the lawful claims and demands of all persons whomsoever.

Case 008-26: Rezoning



1721 S Joplin Ave – Rezoning – A request to rezone from M-2 (Heavy Industrial) to District C-2 (Central Business) – Ahmed Ibrahim

0 55 110 220 330 440 Feet

P & Z Case 008-26
Ahmed Ibrahim
(P & Z Recommended to Approve)

COUNCIL BILL NO. 2026-259 ORDINANCE NO.

AN ORDINANCE amending Ordinance No. 2022-119, passed by the Council of the City of Joplin, Missouri, August 1, 2022, by removing from District M-2 (Heavy Industrial) and include in C-2 (Central Business) property as described below and generally known as 1721 S Joplin Avenue, Jasper County, Missouri.

NOW, THEREFORE, BE IT ORDAINED BY THE COUNCIL OF THE CITY OF JOPLIN, MISSOURI, as follows:

Section 1. Having referred the subject matter of this ordinance to the City Planning and Zoning Commission and having given at least fifteen days' notice of time and place of hearing on same by publication in the Joplin Globe, Ordinance No. 2022-119 is hereby amended by removing from District M-2 (Heavy Industrial) the following described property and including in District C-2 (Central Business).

ALL OF LOT NUMBERED FIFTY-THREE (53) IN MITCHELL'S FIRST ADDITION TO THE CITY OF JOPLIN, JASPER COUNTY, MISSOURI, ACCORDING TO THE RECORDED PLAT THEREOF.

Section 2. That the City Clerk is hereby ordered to file this ordinance with the Zoning District Map maintained in her office and to note the changes herein provided thereon.

Section 3. This Council Bill shall become effective in 20 days.

PASSED BY THE COUNCIL OF THE CITY OF JOPLIN, MISSOURI, this the _____ day of_____, 2026, by a vote of _____.

_____
Keenan T. Cortez, Mayor

ATTEST:

_____
Holly Nagy, City Clerk

APPROVED AS TO FORM:

_____
Peter C. Edwards, City Attorney

JOPLIN CITY COUNCIL
FEBRUARY 17, 2026
MEETING MINUTES
(Corley Auditorium)

CALL TO ORDER

The February 17, 2026, regular meeting of the Joplin City Council was called to order at 6:00 p.m. by Mayor Keenan Cortez.

INVOCATION was read by City Clerk, Holly Nagy

PLEDGE OF ALLEGIANCE TO THE UNITED STATES OF AMERICA was led by Josh Bard.

ROLL CALL

Answering Roll Call were Council Members: Joshua Bard, Doris Carlin, Charles Copple, Keenan Cortez, Josh DeTar, Mark Farnham, Ryan Jackson, Doug Lawson and Gary Shaw. Also, in attendance were City Manager Nick Edwards and City Attorney Peter Edwards.

PRESENTATIONS

Financial Update

Leslie Haase, Finance Director, presented.

FINALIZATION OF CONSENT AGENDA

CITIZEN REQUESTS AND PETITIONS

The following residents addressed Council.
Amanda Bearden
Dora Pearl Reed
Barry Wingfield

PUBLIC HEARINGS

CONSENT AGENDA

Motion by Mr. DeTar, second by Mr. Bard to approve the consent agenda. Voting in favor were Council Members: Bard, Carlin, Copple, Cortez, DeTar, Farnham, Jackson, Lawson and Shaw. 9.

Minutes of the February 2, 2026, Joplin City Council Meeting

COUNCIL BILL NO. 2026-108 - AN ORDINANCE authorizing the City of Joplin to enter into a real estate purchase agreement for the Grand Falls Visitor Parking area with Stephen M. Matlock and Alex E. Matlock for approximately one acre of land; authorizing the City Manager or his designee to execute the same by and on behalf of the City of Joplin and setting a date when this Ordinance shall become effective. **Ordinance No. 2026-032.**

COUNCIL BILL NO. 2026-109 - AN ORDINANCE approving an agreement with Trojan Technologies in the amount of Five Hundred Thirty Six Thousand One Hundred Sixty Four and 92/100 DOLLARS ($536,164.92) for the Rehabilitation of Turkey Creek WWTP Ultraviolet (UV) Disinfection System and authorizing the City Manager or his designee to execute the same by and on behalf of the City of Joplin; and, setting a date when this Ordinance shall become effective. **Ordinance No. 2026-033.**

COUNCIL BILL NO. 2026-110 - AN ORDINANCE authorizing the City of Joplin to enter into an agreement with Jeff Asbell Excavating & Trucking, Inc. for the 7th Street Sanitary Sewer Relocation Project in the amount of Two Million Seven Hundred Thirty Eight Thousand Seven Hundred Ninety Five and 92/100 DOLLARS ($2,738,795.92) and authorizing the City Manager or his designee to execute the same by and on behalf of the City of Joplin; and, setting a date when this Ordinance shall become effective. **Ordinance No. 2026-034.**

COUNCIL BILL NO. 2026-111 - AN ORDINANCE approving the City of Joplin to enter into a construction agreement with ATS Contractors LLC., for the On Call Infrastructure and Utility Cuts 2026 project; and authorizing the City Manager or his designee to execute the same by and on behalf of the City of Joplin; and setting a date when this Ordinance shall become effective. **Ordinance No. 2026-035.**

COUNCIL BILL NO. 2026-254 - AN ORDINANCE establishing grades and accepting the Final Plat of the Cottages at Emerald Glades 1st Addition located at 642 E Fountain Rd, in the City of Joplin, Jasper County, Missouri. **Ordinance No. 2026-036.**

COUNCIL BILL NO. 2026-255 - AN ORDINANCE establishing grades and accepting the Final Plat of the Cottages at Emerald Glades 2nd Addition located at 642 E Fountain Rd, in the City of Joplin, Jasper County, Missouri. **Ordinance No. 2026-037.**

COUNCIL BILL NO. 2026-258 - AN ORDINANCE amending Ordinance No. 2022-119, passed by the Council of the City of Joplin, Missouri, August 1, 2022, by removing from District R-1 (Single-Family Residential) and include in M-2 PD (Heavy Industrial, Planned Development Overlay) property as described below and generally known as property located at the NW corner of the intersection of Industrial Park Rd and E Kennedy Ln, Joplin, Jasper and Newton County, Missouri. **Ordinance No. 2026-038.**

COUNCIL BILL NO. 2026-603 - AN ORDINANCE Authorizing the City of Joplin to issue a purchase order to Tek84 in the amount of One Hundred and Eighty-One Thousand Five Hundred Dollars and No Cents ($181,500.00) for the purchase of a Full Body Scanning System; authorizing the City Manager to execute the same by and on behalf of the City of Joplin and setting an effective date. **Ordinance No. 2026-039.**

RESOLUTIONS

ORIDNANCES – EMERGENCY

COUNCIL BILL NO. 2026-502

Mr. Lawson introduced Council Bill No. 2026-502 AN ORDINANCE amending the Annual Budget of the City of Joplin for the Fiscal Year 2024-2025 as adopted by Ordinance 2024-151 on October 21, 2024, to adjust appropriations and containing an emergency clause. Motion by Mr. Lawson, second by Mr.DeTar, that Council Bill No. 2026-502 be passed on an emergency basis. Voting in favor were Council Members: Bard, Carlin, Copple, Cortez, DeTar, Farnham, Jackson, Lawson and Shaw. 9. **Ordinance No. 2026-040.**

ORDINANCES – FIRST READING

COUNCIL BILL NO. 2026-503

Mr. DeTar introduced Council Bill No. 2026-503 - AN ORDINANCE amending the Annual Budget of the City of Joplin for the Fiscal Year 2025-2026 as adopted by Ordinance 2025-143 on October 20, 2025, to adjust appropriations; and, setting a date when this Ordinance shall become effective. Motion by Mr. DeTar, second by Mr. Jackson, that Council Bill No. 2026-503 be passed on the first reading and advanced to second and third. Voting in favor were Council Members: Bard, Carlin, Copple, Cortez, DeTar, Farnham, Jackson, Lawson and Shaw. 9. The Bill was read as Council Bill No. 2026-503.

SECOND AND THIRD READING

COUNCIL BILL NO. 2026-256

Mr. Lawson introduced Council Bill No. 2026-256- AN ORDINANCE approving the voluntary annexation by the Council of the City of Joplin, Missouri, of property generally described as Approximately 540 Acres Southwest of the intersection of Central City Rd and W 20th Street, Jasper and Newton County, Missouri.

Troy Bolander entered the following exhibits into the record:

Exhibit A - Ordinance No. 2008-213
Exhibit B – A list of previous ordinances pertaining to Wildwood Ranch
Exhibit C – 2018 Wildwood Industrial Complex Master Plan

Motion by Mr. Jackson, second by Mr. Bard to enter the exhibits into the record. Voting in favor were Council Members: Bard, Carlin, Copple, Cortez, DeTar, Farnham, Jackson, Lawson and Shaw. 9.

The following individuals spoke regarding this item.

Camille Lombardi-Olive, Derek Dixon, Missi Hesketh, Jeanne Matlock, Cherokee Lurch, Tess Decker, Ron Burch, Myrna Moser, Brenna Bower, Marla LePage, Chris Stockton , Rebecca Collins, Anthony Danley, Dan Shields, Kristopher Mantano, Lucas O'Toole, Natasha Klue-Michael, Robb Jones, Chris Hammer, Dora Pearl Reed, Jimmer Pinjuv, Susan Mitchell, Colvin Paige, Amanda Calderon-Kidston, Michaelyn Pinjuv, Pam Buttram.

Motion by Mr. Lawson, second by Mr. Bard, that Council Bill No. 2026-256 move to second reading, advance to third and pass. Voting in favor were Council Members: Bard, Carlin, Cortez, Jackson, Lawson and Shaw. 6. Nays: Copple, DeTar, Farnham, 3. **Ordinance No. 2026-041**.

A break was taken at 8:05 PM. Meeting reconvened at 8:16 PM.

COUNCIL BILL NO. 2026-257

Mr. Lawson introduced Council Bill No. 2026-257- AN ORDINANCE amending Ordinance No. 2022-119, passed by the Council of the City of Joplin, Missouri, August 1, 2022, by removing from District R-1 (Single-Family Residential) and include in M-2 (Heavy Industrial) property as described below and generally known as Approximately 600.4 Acres Southwest of the intersection of Central City Rd and W 20th St., Joplin, Jasper and Newton County, Missouri.

The following individuals spoke regarding this item.

Marla LePage, Chris Stockton, Rebecca Collins, Lucas O'Toole, Robb Jones, Susan Mitchell, Amanda Calderon Kidston.

Motion by Mr. Lawson, second by Mr. Bard, that Council Bill No. 2026-257 move to second reading, advance to third and pass. Voting in favor were Council Members: Bard, Carlin, Cortez, DeTar, Jackson, Lawson and Shaw. 7. Nays: Copple, Farnham, 2. **Ordinance No. 2026-042**.

UNFINISHED BUSINESS

NEW BUSINESS

The meeting was adjourned at 9:33 p.m.

Respectfully,

Holly Nagy
City Clerk

CITY OF JOPLIN
COUNCIL AGENDA ITEM

ITEM
Council Bill 2026-503 – Approving a budget amendment for FY 2026

MEETING DATE
February 17, 2026

ORIGINATING DEPT
Finance

ATTACHMENTS
CB 2026-503 Ordinance; Schedule "A" Budget Amendment

REVIEWED BY
Department Head: Leslie Haase; City Attorney: Peter Edwards; City Manager: Nick Edwards

SUMMARY
This Council Bill amends the adopted 2025-2026 Budget of the City of Joplin.

BACKGROUND
In compliance with Charter regulations and accounting principles, the proposed adjustment is required to ensure that department expenditures do not exceed approved budget appropriations.

Here is an explanation for the items in Schedule A:

- Increasing General Fund revenue by $178,265.00 for insurance settlement funds, of which $80,562.00 is being transferred from the Liability Self-Insurance fund and $97,703.00 is from the City's outside insurance. Also, increasing the Police Patrol budget by $178,265.00 to replace the two totaled police cars and equip them.
- Increasing General Fund revenue and Police Federal Grants by $335,329.00 each for a Community Oriented Police Services (COPS) grant received after the budget was adopted. This grant is 100% with no local match funds and will be used to implement training involving responses to individuals experiencing a mental health crisis.
- Increasing General Fund revenue and Police Federal Grants by $50,000.00 each for replacement vest carriers. This Homeland Security grant is 100% with no local match funds.
- Increasing General Fund revenue and Police Federal Grants by $39,000.00 each for 21 AED's for the police department. This Firehouse grant is 100% with no local match funds.
- Increasing City Hall Maintenance by $6,276.00 for the unanticipated purchase of a replacement VFD drive for the HVAC condenser water pumps.
- Increasing the Police Investigations budget by $21,750.00 to use drug forfeiture funds to purchase various equipment and supplies for evidence and crime processing needs. Drug forfeiture funds are monies collected in the past, so they are part of the current fund balance in the General Fund.
- Increasing Solid Waste Management Fund revenue and State Grants by $10,000.00 each for a grant received from Region M after the budget was adopted. The grant is 100% with no local matching funds and will be used for Household Hazardous Waste disposal.
- Increasing the Central Garage Fund expenditures by $5,600.00 to make upgrades to the fuel and diesel pumps that was unknown when the budget was adopted.

The purpose of the budget amendment is to recognize changes that have occurred since the annual budget was adopted. This budget amendment increases revenues by $612,594.00 and expenditures by $726,782.00, each.

FUNDING SOURCE

Various funds are being amended to fund this item as shown on Schedule A and detailed above.

RECOMMENDATION

Staff recommends approval of this council bill on a first reading.

SCHEDULE A

CITY OF JOPLIN
BUDGET AMENDMENT
2025-2026 ADOPTED BUDGET
17-Feb-26

FUND	ACTIVITY	ACCOUNT	DESCRIPTION		REVENUES	EXPENDITURES
001	General Fund					
	Grant Revenue	001-0000-450-0604	Insurance Settlement	$	178,265	
	Grant Revenue	001-0000-470-0102	COPS Grant		335,329	
	Grant Revenue	001-0000-470-0107	Homeland Security Grant		50,000	
	Local Grant Revenue	001-0000-490-0209	Local Participating Grant		39,000	
	City Hall Maintenance	001-4504-520-8220	Operating Equipment			6,276
	Police Patrol	001-5502-510-8210	Motor Vehicles			114,188
	Police Patrol	001-5502-510-8220	Operating Equipment			64,077
	Police Investigations	001-5503-510-2050	Operational Supplies			3,180
	Police Investigations	001-5503-510-8220	Operating Equipment			18,570
	Police-Federal Grant	001-5590-510-2010	Wearing Apparel			50,000
	Police-Federal Grant	001-5590-510-5010	Consulting Fees			335,329
	Police-Federal Grant	001-5590-510-8220	Operating Equipment			39,000
	Total General Fund			$	602,594	630,620
120	Solid Waste Management Fund					
	Grant Revenue	120-0000-480-1002	Region M Solid Waste Grant	$	10,000	
	SWM-State Grant	120-4591-540-2050	Operational Supplies			10,000
	Total Solid Waste Management Fund			$	10,000	10,000
505	Central Garage Fund					
				$	-	
	Administration	505-7870-500-8220	Operating Equipment			5,600
	Total Central Garage Fund			$	-	5,600
515	Liability Self-Insurance Fund					
				$	-	
	Liability Self-Insurance	515-7501-500-5305	Judgments & Claims			80,562
	Total Liability Self-Insurance Fund			$	-	80,562
	Grand Total			$	612,594	726,782

COUNCIL BILL NO. 2026-503 **ORDINANCE NO.**

AN ORDINANCE amending the Annual Budget of the City of Joplin for the Fiscal Year 2025-2026 as adopted by Ordinance 2025-143 on October 20, 2025, to adjust appropriations; and, setting a date when this Ordinance shall become effective.

WHEREAS, the City of Joplin, Missouri passed Ordinance 2025-143 on October 20, 2025, which estimated revenues and appropriated funds for the fiscal year 2025-2026; and,

WHEREAS, the Council of the City of Joplin has previously approved the programs and projects which require additional appropriations for completion.

BE IT ORDAINED BY THE COUNCIL OF THE CITY OF JOPLIN, MISSOURI, as follows:

Section 1. That fiscal year 2025-2026 budgeted appropriations as adopted by Ordinance 2025-143 be amended by increasing revenue by the total amount of Six Hundred Twelve Thousand Five Hundred Ninety-Four Dollars and No Cents ($612,594.00) and by increasing appropriations by the total amount of Seven Hundred Twenty-Six Thousand Seven Hundred Eighty-Two Dollars and No Cents ($726,782.00) for the purposes and amounts as shown in Schedule "A" attached hereto.

Section 2. That the Director of Finance is hereby directed to make all necessary entries on the City records to show the increase in appropriations.

Section 3. That this ordinance shall become effective on March 3, 2026.

PASSED BY THE COUNCIL OF THE CITY OF JOPLIN, MISSOURI, this _____ day

of _____, 2026.

_____
Keenan T. Cortez, Sr., Mayor

ATTEST:

_____
Holly Nagy, City Clerk

APPROVED AS TO FORM:

_____
Peter C. Edwards, City Attorney

CITY OF JOPLIN
COUNCIL AGENDA ITEM

ITEM
Council Resolution NO. 2026-005 – Recognizing Joyce Doty upon her retirement from active service as the WIC Services Coordinator in the Joplin Health Department of the City of Joplin, Missouri.

MEETING DATE
March 02, 2026

ORIGINATING DEPARTMENT
Health Department

ATTACHMENTS
Resolution 2026-005

REVIEWED BY
Dept. Head: Ryan Talken; City Attorney: Peter Edwards; Assistant City Manager: Tony Robyn; City Manager: Nicholas Edwards.

SUMMARY
This Resolution recognizes Joyce Doty upon her retirement after 31 years of service in the City of Joplin WIC Division. Joyce has the utmost respect of co-workers and WIC program participants.

BACKGROUND
Joyce Doty has served the Joplin Community in the WIC Office of the Joplin Health Department. Joyce retired February 18th, 2026 after 31 years, 4 months and 19 days of dedicated service.

FUNDING SOURCE
None

RECOMMENDATION
Staff recommends adoption of this Resolution

RESOLUTION NO. 2026-005

A RESOLUTION recognizing Joyce Doty upon her retirement from active service as the WIC Services Coordinator in the Health Department of the City of Joplin Missouri.

WHEREAS, on Wednesday, February 18, 2026, Joyce Doty retired from active service with the City of Joplin Public Health Department; and,

WHEREAS, Joyce Doty began her career with the City of Joplin on September 30,1994, and has served residents of Joplin in an outstanding manner during Thirty-One Years of service over her career; and,

WHEREAS, Joyce Doty has been a cornerstone of the Joplin WIC Office, serving as WIC Services Coordinator and supporting countless families with her compassion, expertise, and unwavering commitment; and,

WHEREAS, upon her departure, the people of Joplin wish to extend recognition and appreciation to Joyce Doty for her many contributions through the years.

BE IT RESOLVED BY THE COUNCIL OF THE CITY OF JOPLIN, MISSOURI, as follows:

Section 1. That the City of Joplin does hereby recognize and extends appreciation to Joyce Doty for her service of Thirty-One Years to the City of Joplin in the Public Health Department and residents of this great city.

Section 2. That the people of Joplin, Missouri do hereby extend best wishes to Joyce Doty for many enjoyable and successful years.

APPROVED BY THE COUNCIL OF THE CITY OF JOPLIN, MISSOURI, this the 2nd of March 2026 by a vote of

_____

Keenan T. Cortez Sr., Mayor

ATTEST:

_____

Holly Nagy, City Clerk

COUNCIL BILL NO. 2026-604 ORDINANCE NO.

AN ORDINANCE approving a Contract for grant money by and between the City of Joplin, Missouri and the Missouri Department of Transportation dealing generally with the Full Time DWI Unit, DWI Enforcement, and Hazardous Moving Violations Enforcement in the amount of Two Hundred Forty-Two Thousand, Five Hundred and Forty Dollars ($242,540); authorizing the City Manager to execute the same by and on behalf of the City of Joplin, Missouri; and containing an emergency clause.

WHEREAS, The City of Joplin has received three grants in the amount of $242,540 from the Missouri Department of Transportation;

WHEREAS, This agreement allows for the acceptance of the award and for the expenditure of the grant money;

WHEREAS, This allows for the enforcement of DWI laws as well as training and equipment to further our effort in reducing DWI crashes as well as reducing crashes involving Hazardous Moving Violations.

NOW, THEREFORE, BE IT ORDAINED BY THE COUNCIL OF THE CITY OF JOPLIN, MISSOURI, as follows:

Section 1. That the Contract for Grant Funding by and between the City of Joplin and the Missouri Department of Transportation, in a total amount of Two Hundred Forty-Two Thousand, Five Hundred and Forty Dollars ($242,540), providing for the funding of 50% of the salary and fringe, and the overtime and fringe of two police officer positions, one replacement DWI fulltime unit vehicle, DWI Enforcement Overtime to include fringe benefits, and HMV Enforcement Overtime to include fringe benefits, a true and accurate copy of the same being attached hereto as in Exhibit, be and the same is, hereby approved.

Section 2. That the City Manager is hereby authorized and directed to execute said Agreement by and on behalf of the City of Joplin, Missouri.

Section 3. That this Ordinance is an emergency within the meaning of Section 2.12 (1)(3) of the Home Rule Charter of the City of Joplin, Missouri in that said Ordinance provides for the funding of certain police officers that provide public safety to the citizens in the city, so it impacts the immediate preservation of the public peace, property, health, safety or morals, and city appropriations. In addition, the application deadline for these MODOT grants is March 1, 2026.

PASSED BY THE COUNCIL OF THE CITY OF JOPLIN, MISSOURI, this 2nd day of March 2026, by a vote of,

_____
Keenan T. Cortez, SR., Mayor

ATTEST:

_____
Holly Nagy, City Clerk

APPROVED AS TO FORM:

_____
Peter C. Edwards, City Attorney

I hereby certify that a sufficient amount is available in the Police Department Budget, Account Nos. 510-5590-510-1010, 1020, 1605-1650, 2050, 6005-6010, and 8210 to pay the contract amount.

_____
Leslie Haase, Director of Finance

CITY OF JOPLIN
COUNCIL AGENDA ITEM

ITEM
Council Bill 2026-604– Annual approval of MODOT Grants (3).

MEETING DATE
March 2, 2026

ORIGINATING DEPT
Police Department

ATTACHMENTS
Council Bill 2026-604, MODOT grant paperwork for City Council Signature for **1.** DWI Unit **2.** DWI Enforcement Overtime **3.** Hazardous Moving Violation Enforcement Overtime.

REVIEWED BY
Dept. Head: Police Chief Richard Pearson; Director of Finance: Leslie Haase; City Attorney: Peter Edwards; City Manager: Nicholas Edwards.

SUMMARY
This Council Bill approves grant funding from MODOT for 50% of salaries, fringe benefits and overtime costs for two full time DWI officers, and one replacement DWI Fulltime Unit Vehicle and training in the amount of $162,000; overtime costs and fringe benefit costs for DWI Enforcement details and Youth Alcohol Enforcement details, and operating equipment in the amount of $35,840; and overtime costs and fringe benefit costs for Hazardous Moving Violation Enforcement, and operating equipment and training in the amount of $44,700. The deadline for the Grant application is March 1, 2026, however MODOT has allowed an extension for approval by council at the March 2 meeting.

BACKGROUND
The Joplin Police Department's DWI Unit consistently leads the State in DWI arrests when compared to other DWI units that are funded under the same grant. Currently we have one officer assigned full-time to the DWI Enforcement Unit, with one full-time position open due to staffing issues. The first grant will pay for 50% of salaries, fringe benefits and training for these two positions. The second grant will be utilized to cover overtime costs and fringe benefits, and operating equipment for DWI enforcement details for officers not assigned to the unit. The third grant will be utilized to cover overtime costs and fringe benefits, operating equipment and training for Hazardous Moving Violation details. These details are used to focus enforcement efforts on Hazardous Moving Violations that occur within the city limits of Joplin. The efforts are focused on high crash locations, and they have been instrumental in keeping our crash numbers low each year. We have seen a 4.5% increase in total crashes from 2024 to 2025. Fatality crashes decreased from 13 in 2024 to 7 in 2025, with no reported pedestrian fatality crashes in 2025.

FUNDING SOURCE
These grants are included in the FY2026 General Fund Budget.

RECOMMENDATION

Staff recommends adoption of this Council Bill on an Emergency basis; being an ordinance dealing generally with payment of current city government expenses, to be an emergency within the meaning of Section 2.12(3) of the HOME RULE CHARTER of the City of Joplin, Missouri, and as such, this Ordinance shall become effective immediately upon its passage.

Highway Safety and Traffic Division
TRAFFIC ENFORCEMENT APPLICATION
October 01, 2026 through September 30, 2027
(Application due by March 01, 2026)

Highway Safety and Traffic Division
P.O. Box 270
830 MoDOT Drive
Jefferson City, MO 65102

Agency:	Joplin Police Dept.	**Agency ORI#:**	MO0490700
Address:	303 E. 3rd St.	**Federal Tax ID#:**	446000196
		UEI:	HRWZCYY8MWJ3

City:	Joplin	**State:**	MO	**Zip:**	64801-2316	**County:**	Jasper
Phone:	417-623-3131	**Fax:**	417-623-4604				
Contact:	Sgt. Jared Delzell	**Email:**	jdelzell@joplinmo.org				
Jurisdiction:	Rural	**Jurisdiction Population:**			54,000		
Targeted Population:	Impaired Drivers						

Project activity for which your agency is requesting funding:

Impaired Driving

Project Title:	Dedicated Impaired Driving Unit	**Requested Amount:**	$162,000.00
Brief Description:	Dedicated DWI Enforcement Unit		

Brian Lewis
Authorizing Official

Authorizing Official Signature

Assistant Chief of Police
Authorizing Official Title

PROBLEM IDENTIFICATION

Per the FY24-26 Triennial Highway Safety Plan, substance-impaired drivers contributed to 22% of Missouri's traffic crash fatalities during the past five years. Alcohol remains the primary contributor to substance-impaired driving crashes; however, the number of persons under the influence of prescription medications and/or illicit drugs has increased significantly over the past decade. With recreational marijuana now legal in Missouri, there are concerns this trend will continue.

Male drivers were more likely than females to be involved in substance-impaired driving crashes. During the past five years, males were responsible for 81.7% of substance-impaired driving fatalities. Ten percent of the children less than 15 years of age, who were killed in motor vehicle crashes over the last five years, were riding with a substance-impaired driver.

Depending on the jurisdiction, impaired driving offenses in Missouri are prosecuted differently. Prosecutors and judges may not always be aware of the severity of the impaired driving problem or how to best provide treatment for an offender.

The Joplin Police Department investigated 4,579 traffic crashes in the city limits from 2022-2024. The City of Joplin includes city streets, several State Highways, 13 miles of IS 44, and a section of IS 49 / MO 249. Of the 4,579 crashes, 812 resulted in a physical injury, and another 26 resulted in a fatality.

Of the 812 crashes that resulted in a injury or a fatality, 49, or 6%, had drug / alcohol / impairment as a contributing factor. Alcohol was a contributing factor in 118 total traffic crashes in the City of Joplin between 2022-2024. Additionally, the City of Joplin also serves as a nighttime entertainment hub for the region, with a large concentration of bars, restaurants, and a large casino at the edge of the city limits, in Oklahoma.

The City of Joplin is incorporated in 2 different counties, Jasper and Newton. According to the MSHP, from 2022-2024, there were 315 alcohol involved crashes in Jasper County, ranking 9th in the state. There were 209 alcohol related crashes in Newton County, ranking 16th in the state. For the same period, the City of Joplin recorded 118 alcohol related crashes, ranking 12th in the state. In 2023, the City of Joplin recorded 64 drug and alcohol related crashes

In 2025 the Joplin Police Department contacted 16,429 drivers for moving violations. Of those, 3,347 drivers received at least one citation for a traffic offense. This speaks to the determination and focus to lowering all crashes within the city.

On June 7th 2025, officers with the Joplin Police Department conducted a youth alcohol compliance check at various locations throughout the city of Joplin, to include convenience stores and liquor stores. The goal of these checks was to access the level of accessibility of alcohol for minors in our community and prevent the sale of alcoholic beverages to minors, thus creating a safer and healthier environment for our youth and preventing them from operating a vehicle and causing a crash. Of the 36 locations checked, 8 locations were found to be non-complaint and sold alcohol to the minors.

These sales could have ended with one or all of these minors operating a vehicle on our roadways.

GOALS/OBJECTIVES

As outlined in the FY24-26 Triennial Highway Safety Plan, Core Performance Measure Goal:

Based on a goal of 0 fatalities by 2030, Missouri is setting a five-year average alcohol-involved fatality target of 232.6 by December 31, 2026.

- Arrest Impaired Drivers

- Educate the public on the danger of impaired driving.

- Work closely with surrounding and state departments to ensure involvement in programs and meetings that aid safer and more sober roadways.

- Work with community stakeholders, including bar owners, and public and private for hire transportation options to encourage sober driving

- Prevent sales to minors that may lead them to operate a vehicle impaired and cause a collision.

PROJECT DESCRIPTION

Two Full time officers assigned to the traffic unit will primarily cover 7 days per week focusing on stopping, arresting and charging drivers who are impaired by drugs and alcohol.

These officers will work four 10-hour shifts.

The primary rotation will be one working weekends and one working week nights with one overlap day to be either Thursday or Friday depending on a constantly evaluated need. Occasional adjustment may be needed for campaigns or other DWI activities.

Officers will primarily work between the hours of 5:00 p.m. and 3:00 a.m. as needed for enforcement.

Occasional deviation may be warranted for special events.

These officers will stay up to date on changing campaigns and laws regarding impaired driving and will teach other officer 's better ways to detect and process impairment for a court conviction. They will reach out to the community and provide innovative ways to educate the public about the dangers of drunk or drugged driving.

SUPPLEMENTAL INFORMATION

Question	Answer
You must answer the following questions.	
1 Does your agency have and enforce a safety belt policy for all employees/personnel?	Yes
2 Does your agency have and enforce a policy restricting cell phone use while driving?	Yes
3 Does your agency report racial profiling data annually?	Yes
4 Does your agency report to MOCARS?	Yes
5 Does your agency report MIBRS information annually?	Yes
6 Please explain any NO answer(s) to questions 1-5:	
7 Does your agency have adequate manpower to fully perform the activities, expend the funds requested, and to submit vouchers on a monthly and/or quarterly basis in this application?	Yes
8 If NO, please explain.	
9 Have any significant changes occurred with your agency within the last year that would affect performance, including personnel or system changes?	Yes
10 If YES, please explain.	

We have lost a number of patrol officers in the last year. Our traffic unit is intact and focused on lowering crash numbers, We still have sufficient staff to expend these funds and conduct enforcement. One of the two full time DWI positions is currently filled with expectation to fill the second slot in the summer of this year, prior to these funds coming to use.

11 Are you aware of any fraud, waste or abuse on grant projects in your office/agency within the last 5 years?	No
12 If YES, please explain.	
13 Have any of your officers/personnel been debarred and are therefore not eligible to receive federal funds for reimbursement of salary, fringe benefits, or overtime?	No
14 If your agency received Highway Safety grant funding in the last three (3) fiscal years and there were unexpended balances, please explain why.	

We spent all funds and requested additional funds. We also spent most of those but did leave a small amount left the past two years. On the DWI Dedicated unit, there were some funds remaining due to a staffing vacancy in the unit.

15 Did your political entity receive more than 80% of its annual gross revenues in Federal Awards in your preceding fiscal year?	No
16 Did your political entity receive $25,000,000 or more in Federal Awards in your preceding fiscal year?	No

17 If you answered NO to either question 15 and 16, DO NOT answer this question. If you answered YES to both question 15 and 16, and the public does not have access to this information, list the names and compensation amounts of the five most highly compensated employees in your business or organization (the legal entity to which the UEI number it provided belongs).

18 What is the location of your project (City, County, or Counties)?

Joplin Missouri. Located within Jasper and Newton Counties.

19 What is your organization type? Enforcement Agency

20 If answered OTHER, please explain.

Please use the most current 12-months of data available for answering questions 18-23. INCLUDE ALL OF YOUR AGENCY'S STATISTICS, NOT JUST THOSE ISSUED DURING GRANT ACTIVITY.

21 Total number of DWI violations written by your agency.	419
22 Total number of speeding citations written by your agency.	715
23 Total number of HMV citations written by your agency.	4796
24 Total number of child safety/booster seat citations written by your agency.	8
25 Total number of safety belt citations written by your agency.	129
26 Total number of warnings issued.	0

Use the most current three years crash data from the Missouri State Highway Patrol (MSHP) or your internal record management system for questions 24-34.

27 Total number of traffic crashes.	4579
28 Total number of traffic crashes resulting in a fatality.	31
29 Total number of traffic crashes resulting in a serious injury.	839
30 Total number of speed-related traffic crashes.	273
31 Total number of speed-related traffic crashes resulting in a fatality.	9
32 Total number of speed-related traffic crashes resulting in a serious injury.	101
33 Total number of alcohol-related traffic crashes.	64
34 Total number of alcohol-related traffic crashes resulting in a fatality.	4
35 Total number of alcohol-related traffic crashes resulting in a serious injury.	41
36 Total number of unbuckled fatalities.	6

37 Total number of unbuckled serious injuries. 63

Enter your agency's information below.

38 Total number of commissioned law enforcement officers. 115

39 Total number of commissioned patrol and traffic officers. 70

40 Total number of commissioned law enforcement officers available for overtime enforcement. 113

41 Total number of vehicles available for enforcement. 120

42 Total number of radars/lasers. 59

43 Total number of in-car video cameras. 85

44 Total number of PBTs and/or oral fluid testing devices. Please indicate the number of each type of instrument.

Sotoxa - 2
PBT - 34

45 Total number of Breath Instruments. 5

The following information explains the strategies your agency will use to address the traffic crash problem. This information is considered to be the Project Description and should be specific to the crash problem.

46 Identify primary enforcement locations.

Enforcement will take place city wide with priority on high crash locations.

High crash areas include:
- Range Line Road from Zora to 44th
- 7th from Schifferdecker to Northpark Lane
- 20th from Country Club to Davis
- 32nd from Central City to Prigmor
- I-44 between mile markers 0.0 to 13.4
- I-49 between 32nd Street and Zora
- Main Street between Zora and 50th

47 Enter the number of enforcement periods your agency will conduct each month. 2

48 Enter the months in which enforcement will be conducted.

Enforcement will take place 12 months each year.

49 Enter the days of the week in which enforcement will be conducted.

Enforcement will take place 7 days per week.

50 Enter the time of day in which enforcement will be conducted.

Enforcement will primarily take place between the hours of 5 p.m. and 3 a.m. unless special events or crash numbers show an increase in a time outside of these hours. DWI officers may work a couple of hours earlier on a rare occasion to address more daytime impaired drivers as needed while working a group enforcement with our non-grant-funded traffic unit.

51 Enter the number of officers assigned during the enforcement period. 2

52 If equipment or supplies are requested to conduct this project, explain below why it is needed and how it will be used.

Request to replace one of two DWI cars that is aging. The vehicle will be utilized by a full time DWI Officer. The vehicle will be assigned to him / her and will be utilized primarily for impaired driving enforcement, education and travel to and from work and home as outlined by policy.

JPD is requesting to upfit the Chevrolet Tahoe to match the standard of the rest of the fleet. We are requesting these funds only cover the vehicle and basic unfitting equipment, and JPD will cover the cost of upgrades beyond the basic needs to match the rest of our fleet identically.

PROJECT EVALUATION

The MHTC will administratively evaluate this project. Evaluation will be based, at a minimum, upon the following:

1. Law enforcement compliance with state MIBRS, Racial Profiling, and MOCARS reporting requirements (law enforcement contracts only)
2. Timely submission of monthly reimbursement vouchers and appropriate documentation to support reimbursement for expenditures (i.e., personal services, equipment, materials)
3. Timely submission of periodic reports (i.e., monthly, quarterly) as required
4. Timely submission of the Year End Report of activity (due within 30 days after contract completion date)
5. Attaining the Goals set forth in this contract
6. Accomplishing the Objectives established to meet the project Goals, such as:
   - Enforcement activities (planned activities compared with actual activities)
   - Programs (number and success of programs held compared to planned programs, evaluations if available)
   - Training (actual vs. anticipated enrollment, student evaluations of the class, student test scores on course examinations, location of classes, class cancellation information)
   - Equipment purchases (timely purchase of equipment utilized to support and enhance the traffic safety effort; documentation of equipment use and frequency of use)
   - Public awareness activities (media releases, promotion events, or education materials produced or purchased)
   - Other (any other information or material that supports the Objectives)
7. The project will be evaluated by the Highway Safety and Traffic Division through annual crash analysis

Evaluation results will be used to determine:
- The success of this type of activity in general and this particular project specifically;
- Whether similar activities should be supported in the future; and
- Whether grantee will receive funding for future projects

Traffic Unit supervisors (non-grand funded) will supervise monthly stats and maintain good communication with DWI Officers.

Traffic Unit supervisors will evaluate crash data at least quarterly to ensure proper shift and overlap placement biased on a demonstrated need that's data driven.

Supervisors will also facilitate training's and campaigns to ensure DWI Officers are being best utilized by the department and focusing on the peak times that impaired driving violations are likely to occur.

ADDITIONAL FUNDING SOURCES

See attached document labeled "Single Audit Joplin 2024 FINAL.pdf" for the most current data.

BUDGET

Category	Item	Description	Quantity	Unit Cost	Total	Match	Total Requested
Equipment							
	Vehicle	Replace one of two DWI Full time unit vehicles. Current year Police Tahoe PPV. 2026 estimated price: $57,500 Emergency lights, sirens, wiring, console, mounts, trunk box, lettering, and all related equipment and install. Estimated price:16,000 to minimally equip, JPD Standard vehicle price is $24,800. We are only requesting funds to equip to minimum and JPD will pay for the upgrades to standard.	1	$73,500.00	$73,500.00	$0.00	**$73,500.00**
					$73,500.00	**$0.00**	**$73,500.00**
Personnel							
	Dedicated Enforcement Hours and/or Fringe	Two Full Time DWI Officers and fringe	2	$77,000.00	$154,000.00	$77,000.00	**$77,000.00**
	Overtime and/or Fringe	DWI Unit Officer Overtime and Fringe	1	$20,000.00	$20,000.00	$10,000.00	**$10,000.00**
					$174,000.00	**$87,000.00**	**$87,000.00**
Training							
	Professional Development	DWI / DRE Confrence	2	$750.00	$1,500.00	$0.00	**$1,500.00**
					$1,500.00	**$0.00**	**$1,500.00**
				Total Contract	**$249,000.00**	**$87,000.00**	**$162,000.00**

ATTACHMENTS

Document Type	Description	Original File Name	Date Added
PDF	PDF Document	Single Audit Joplin 2024 FINAL.pdf	02/10/2026

Highway Safety and Traffic Division
TRAFFIC ENFORCEMENT APPLICATION
October 01, 2026 through September 30, 2027

(Application due by March 01, 2026)

Highway Safety and Traffic Division
P.O. Box 270
830 MoDOT Drive
Jefferson City, MO 65102

Agency:	Joplin Police Dept.	**Agency ORI#:**	MO0490700
Address:	303 E. 3rd St.	**Federal Tax ID#:**	446000196
		UEI:	HRWZCYY8MWJ3

City:	Joplin	**State:**	MO	**Zip:**	64801-2316	**County:**	Jasper
Phone:	417-623-3131	**Fax:**	417-623-4604				
Contact:	Sgt. Jared Delzell	**Email:**	jdelzell@joplinmo.org				
Jurisdiction:	Rural	**Jurisdiction Population:**	54,000				
Targeted Population:	Impaired Drivers						

Project activity for which your agency is requesting funding:

Impaired Driving

Project Title:	Impaired Driving Enforcement	**Requested Amount:**	$35,840.00
Brief Description:	DWI Saturation		

Brian Lewis
Authorizing Official

Authorizing Official Signature

Assistant Chief of Police
Authorizing Official Title

PROBLEM IDENTIFICATION

Per the FY24-26 Triennial Highway Safety Plan, substance-impaired drivers contributed to 22% of Missouri's traffic crash fatalities during the past five years. Alcohol remains the primary contributor to substance-impaired driving crashes; however, the number of persons under the influence of prescription medications and/or illicit drugs has increased significantly over the past decade. With recreational marijuana now legal in Missouri, there are concerns this trend will continue.

Male drivers were more likely than females to be involved in substance-impaired driving crashes. During the past five years, males were responsible for 81.7% of substance-impaired driving fatalities. Ten percent of the children less than 15 years of age, who were killed in motor vehicle crashes over the last five years, were riding with a substance-impaired driver.

Depending on the jurisdiction, impaired driving offenses in Missouri are prosecuted differently. Prosecutors and judges may not always be aware of the severity of the impaired driving problem or how to best provide treatment for an offender.

The Joplin Police Department investigated 4,579 traffic crashes in the city limits from 2022-2024. The City of Joplin includes city streets, several State Highways, 13 miles of IS 44, and a section of IS 49 / MO 249. Of the 4,579 crashes, 812 resulted in a physical injury, and another 26 resulted in a fatality.

Of the 812 crashes that resulted in a injury or a fatality, 49, or 6%, had drug / alcohol / impairment as a contributing factor. Alcohol was a contributing factor in 118 total traffic crashes in the City of Joplin between 2022-2024. Additionally, the City of Joplin also serves as a nighttime entertainment hub for the region, with a large concentration of bars, restaurants, and a large casino at the edge of the city limits, in Oklahoma.

The City of Joplin is incorporated in 2 different counties, Jasper and Newton. According to the MSHP, from 2022-2024, there were 315 alcohol involved crashes in Jasper County, ranking 9th in the state. There were 209 alcohol related crashes in Newton County, ranking 16th in the state. For the same period, the City of Joplin recorded 118 alcohol related crashes, ranking 12th in the state. In 2023, the City of Joplin recorded 64 drug and alcohol related crashes

In 2025 the Joplin Police Department contacted 16,429 drivers for moving violations. Of those, 3,347 drivers received at least one citation for a traffic offense. This speaks to the determination and focus to lowering all crashes within the city.

On June 7th 2025, officers with the Joplin Police Department conducted a youth alcohol compliance check at various locations throughout the city of Joplin, to include convenience stores and liquor stores. The goal of these checks was to access the level of accessibility of alcohol for minors in our community and prevent the sale of alcoholic beverages to minors, thus creating a safer and healthier environment for our youth and preventing them from operating a vehicle and causing a crash. Of the 36 locations checked, 8 locations were found to be non-complaint and sold alcohol to the minors.

These sales could have ended with one or all of these minors operating a vehicle on our roadways.

GOALS/OBJECTIVES

As outlined in the FY24-26 Triennial Highway Safety Plan, Core Performance Measure Goal:

Based on a goal of 0 fatalities by 2030, Missouri is setting a five-year average alcohol-involved fatality target of 232.6 by December 31, 2026.

- Arrest Impaired Drivers

- Educate the public on the danger of impaired driving.

- Work closely with surrounding and state departments to ensure involvement in programs and meetings that aid safer and more sober roadways.

- Work with community stakeholders, including bar owners, and public and private for hire transportation options to encourage sober driving

PROJECT DESCRIPTION

We will deploy officers to focus on impaired drivers. Our main goal is to arrest impaired drivers and prevent alcohol related crashes.

Officers will be assigned to work overtime on a monthly basis at times that data shows us impaired drivers are likely to be more frequent. Officers will participate in state and national drive sober campaigns. Officers will be highly visible while conducting traffic enforcement.

This funding will be used for enforcement of impaired driving. Officers may also use this funding to investigate and prosecute businesses or individuals that sell alcohol to persons under 21 who could end up driving vehicles on our roadways.

Grant funds to be used to pay for officers overtime and fringe benefits working under this project.
For large scale enforcement events requiring an extra dispatcher, overtime and fringe would be used under this project.

SUPPLEMENTAL INFORMATION

Question	Answer
You must answer the following questions.	
1 Does your agency have and enforce a safety belt policy for all employees/personnel?	Yes
2 Does your agency have and enforce a policy restricting cell phone use while driving?	Yes
3 Does your agency report racial profiling data annually?	Yes
4 Does your agency report to MOCARS?	Yes
5 Does your agency report MIBRS information annually?	Yes
6 Please explain any NO answer(s) to questions 1-5:	
7 Does your agency have adequate manpower to fully perform the activities, expend the funds requested, and to submit vouchers on a monthly and/or quarterly basis in this application?	Yes
8 If NO, please explain.	
9 Have any significant changes occurred with your agency within the last year that would affect performance, including personnel or system changes?	Yes

10 If YES, please explain.

We have lost a number of patrol officers in the last year. Our traffic unit is intact and focused on lowering crash numbers, We still have sufficient staff to expend these funds and conduct enforcement. An informal survey was taken among officers, finding all surveyed officers are ready and able to use these funds to maintain enforcement events.

11 Are you aware of any fraud, waste or abuse on grant projects in your office/agency within the last 5 years?	No
12 If YES, please explain.	
13 Have any of your officers/personnel been debarred and are therefore not eligible to receive federal funds for reimbursement of salary, fringe benefits, or overtime?	No

14 If your agency received Highway Safety grant funding in the last three (3) fiscal years and there were unexpended balances, please explain why.

We spent all funds and requested additional funds. We also spent most of those but did leave a small amount left the past two years.

15 Did your political entity receive more than 80% of its annual gross revenues in Federal Awards in your preceding fiscal year?	No
16 Did your political entity receive $25,000,000 or more in Federal Awards in your preceding fiscal year?	No

17	If you answered NO to either question 15 and 16, DO NOT answer this question. If you answered YES to both question 15 and 16, and the public does not have access to this information, list the names and compensation amounts of the five most highly compensated employees in your business or organization (the legal entity to which the UEI number it provided belongs).	
18	What is the location of your project (City, County, or Counties)?	Joplin MO, in Jasper and Newton Counties
19	What is your organization type?	Enforcement Agency
20	If answered OTHER, please explain.	

Please use the most current 12-months of data available for answering questions 18-23. INCLUDE ALL OF YOUR AGENCY'S STATISTICS, NOT JUST THOSE ISSUED DURING GRANT ACTIVITY.

21	Total number of DWI violations written by your agency.	419
22	Total number of speeding citations written by your agency.	715
23	Total number of HMV citations written by your agency.	4796
24	Total number of child safety/booster seat citations written by your agency.	8
25	Total number of safety belt citations written by your agency.	129
26	Total number of warnings issued.	0

Use the most current three years crash data from the Missouri State Highway Patrol (MSHP) or your internal record management system for questions 24-34.

27	Total number of traffic crashes.	4579
28	Total number of traffic crashes resulting in a fatality.	31
29	Total number of traffic crashes resulting in a serious injury.	839
30	Total number of speed-related traffic crashes.	273
31	Total number of speed-related traffic crashes resulting in a fatality.	9
32	Total number of speed-related traffic crashes resulting in a serious injury.	101
33	Total number of alcohol-related traffic crashes.	64
34	Total number of alcohol-related traffic crashes resulting in a fatality.	4
35	Total number of alcohol-related traffic crashes resulting in a serious injury.	41
36	Total number of unbuckled fatalities.	6

37 Total number of unbuckled serious injuries. 63

Enter your agency's information below.

38 Total number of commissioned law enforcement officers. 115

39 Total number of commissioned patrol and traffic officers. 70

40 Total number of commissioned law enforcement officers available for overtime enforcement. 113

41 Total number of vehicles available for enforcement. 120

42 Total number of radars/lasers. 59

43 Total number of in-car video cameras. 85

44 Total number of PBTs and/or oral fluid testing devices. Please indicate the number of each type of instrument.

Sotoxa - 2
PBT 34

45 Total number of Breath Instruments. 5

The following information explains the strategies your agency will use to address the traffic crash problem. This information is considered to be the Project Description and should be specific to the crash problem.

46 Identify primary enforcement locations.

Enforcement will take place city wide with priority on high crash locations.

High crash areas include:
- Range Line Road from Zora to 44th
- 7th from Schifferdecker to Northpark Lane
- 20th from Country Club to Davis
- 32nd from Central City to Prigmor
- I-44 between mile markers 0.0 to 13.4
- I-49 between 32nd Street and Zora
- Main Street between Zora and 50th

47 Enter the number of enforcement periods your agency will conduct each month. 2

48 Enter the months in which enforcement will be conducted.

Enforcement will take place 12 months of the year.

49 Enter the days of the week in which enforcement will be conducted.

Enforcement will take place 7-days per week, with focus on high crash days.

50 Enter the time of day in which enforcement will be conducted.

Enforcement will take place 7-days per week, with focus on high crash times.

Primary times that enforcement will take place will be between 7pm and 3am, daily.

51 Enter the number of officers assigned during the enforcement period. 2

52 If equipment or supplies are requested to conduct this project, explain below why it is needed and how it will be used.

Dry gas and mouth pieces for instrument use and maintenance.

PROJECT EVALUATION

The MHTC will administratively evaluate this project. Evaluation will be based, at a minimum, upon the following:

1. Law enforcement compliance with state MIBRS, Racial Profiling, and MOCARS reporting requirements (law enforcement contracts only)
2. Timely submission of monthly reimbursement vouchers and appropriate documentation to support reimbursement for expenditures (i.e., personal services, equipment, materials)
3. Timely submission of periodic reports (i.e., monthly, quarterly) as required
4. Timely submission of the Year End Report of activity (due within 30 days after contract completion date)
5. Attaining the Goals set forth in this contract
6. Accomplishing the Objectives established to meet the project Goals, such as:

- Enforcement activities (planned activities compared with actual activities)
- Programs (number and success of programs held compared to planned programs, evaluations if available)
- Training (actual vs. anticipated enrollment, student evaluations of the class, student test scores on course examinations, location of classes, class cancellation information)
- Equipment purchases (timely purchase of equipment utilized to support and enhance the traffic safety effort ; documentation of equipment use and frequency of use)
- Public awareness activities (media releases, promotion events, or education materials produced or purchased)
- Other (any other information or material that supports the Objectives)

7. The project will be evaluated by the Highway Safety and Traffic Division through annual crash analysis

Evaluation results will be used to determine:

- The success of this type of activity in general and this particular project specifically ;
- Whether similar activities should be supported in the future; and
- Whether grantee will receive funding for future projects

The Joplin Police Department will comply will all of the above evaluation procedures. We will continue to evaluate our efforts by deploying the DWI overtime officers into areas where alcohol related crashes occur as well as locations known through enforcement to have higher numbers of impaired driver arrests.

Additionally, we will monitor violations of serving to minors, MIP, and other alcohol service violations and conduct enforcement accordingly, as well as proactively

ADDITIONAL FUNDING SOURCES

See attached document labeled "Single Audit Joplin 2024 FINAL.pdf" for the most current data.

BUDGET

Category	Item	Description	Quantity	Unit Cost	Total	Match	Total Requested
Equipment							
	Breath Instruments and Supplies	Mouth pieces for breath testing	1,000	$0.37	$370.00	$0.00	**$370.00**
	Breath Instrument Maintenance	Dry Gas, Corrected and uncorrected.	2	$235.00	$470.00	$0.00	**$470.00**
					$840.00	**$0.00**	**$840.00**
Personnel							
	Overtime and/or Fringe	DWI Saturation officer overtime (about 700 hours)	1	$35,000.00	$35,000.00	$0.00	**$35,000.00**
					$35,000.00	**$0.00**	**$35,000.00**
				Total Contract	**$35,840.00**	**$0.00**	**$35,840.00**

ATTACHMENTS

Document Type	Description	Original File Name	Date Added
PDF	PDF Document	Single Audit Joplin 2024 FINAL.pdf	02/10/2026

Highway Safety and Traffic Division
TRAFFIC ENFORCEMENT APPLICATION
October 01, 2026 through September 30, 2027
(Application due by March 01, 2026)

Highway Safety and Traffic Division
P.O. Box 270
830 MoDOT Drive
Jefferson City, MO 65102

Agency:	Joplin Police Dept.	**Agency ORI#:**	MO0490700
Address:	303 E. 3rd St.	**Federal Tax ID#:**	446000196
		UEI:	HRWZCYY8MWJ3

City:	Joplin	**State:**	MO	**Zip:**	64801-2316	**County:**	Jasper
Phone:	417-623-3131	**Fax:**	417-623-4604				
Contact:	Sgt. Jared Delzell	**Email:**	jdelzell@joplinmo.org				
Jurisdiction:	Rural	**Jurisdiction Population:**			54,000		
Targeted Population:	All Drivers						

Project activity for which your agency is requesting funding:

Hazardous Moving Violation

Project Title:	HMV Enforcement	**Requested Amount:**	$44,700.00
Brief Description:	HMV Enforcement Overtime		

Brian Lewis
Authorizing Official

Authorizing Official Signature

Assistant Chief of Police
Authorizing Official Title

PROBLEM IDENTIFICATION

Per the FY 24-26 Triennial Highway Safety Plan, during the last 5 years, no behavior on Missouri roadways has contributed to traffic fatalities as frequently as speed and aggressive driving. From 2017-2021, there were 2,547 fatalities involving a speeding or aggressive driver, accounting for 53% of all traffic fatalities. Speed and aggressive driving are cited in fatal crash reports as a contributing circumstance more than twice as often as impaired driving, and feedback and citation data from law enforcement agencies indicate speeds are up significantly during the last 3 years.

The Joplin Police Department investigated 4,579 traffic crashes in the city limits from 2022-2024. The City of Joplin includes city streets, several State Highways, 13 miles of IS 44, and a section of IS 49 / MO 249.

Of the 4,579 crashes, 839 resulted in a physical injury, and another 31 resulted in a fatality. Of the 839 crashes that resulted in a injury or a fatality, 68 had excessive speed as a contributing factor. Additionally, in 2025 the Joplin Police Department contacted 16,429 drivers for moving violations. Of those, 3,347 drivers received at least one citation or arrest for a traffic offense.

Citizen surveys indicate that the number one concern of our populace are hazardous moving violations, including speed, improper lane use, traffic signal violations, and pedestrian violations.

The City of Joplin is incorporated in two separate counties, Jasper and Newton. According to the MSHP for the time period 2022 through 2024, Jasper County responded to 606 speed related crashes and ranked 14th in the state. Newton County worked 517 and ranked 18th in crashes where speed was a factor. Between the years 2022 and 2024, the Joplin Police Department worked 255 speed related crashes and was ranked 24th in the state. During this same time period, the Joplin Police Department investigated 4,579 total traffic crashes, which ranked 8th in the state for overall crashes.

GOALS/OBJECTIVES

As outlined in the FY24-26 Triennial Highway Safety Plan, Core Performance Measure Goals:

Based on a goal of 0 fatalities by 2030, Missouri is setting a five-year average fatality target of 897.6 by December 31, 2026.

Based on a goal of 0 serious injuries by 2040, Missouri is setting a five-year average serious injury target of 4,486.1 by December 31, 2026.

Based on a goal of 0 fatalities by 2030, Missouri is setting a five-year average speed related fatality target of 293.8 by December 31,2026.

It is the goal of the Joplin Police Department to deploy officers on overtime into high crash areas . Officers will contact drivers for various violations with an emphasis on hazardous moving violations, those violations that cause injuries and fatalities. Our focus it to evaluate problem locations and respond with enforcement, education and visibility.

Over the past few years, we have used increased enforcement and visibility as a way to prevent crashes. We have seen a decrease in our overall crash numbers by a slight margin, despite increased population.

PROJECT DESCRIPTION

Our goal is to deploy Traffic Unit Officers on overtime into high crash areas. All sworn officers will be eligible to supplement traffic officers toward the goal of enforcing traffic laws and lowering vehicle and pedestrian crashes.

Officers will contact drivers for various violations with an emphasis on hazardous moving violations, Those violations that cause injuries and fatalities.

The Traffic Supervisors will compare crash rates to enforcement and create and direct resources to those area to respond to the crashes. They will also use previous data to deploy enforcement in areas projected to have crash volumes.

Officers will be highly visible in high crash and violation areas to prevent crashes . Social media will be used to inform the public of these efforts.

Grant funds to be used to pay for officers overtime and fringe benefits working under this project.

For large scale enforcement events requiring an extra dispatcher, overtime and fringe would be used under this project.

SUPPLEMENTAL INFORMATION

Question	Answer
You must answer the following questions.	
1 Does your agency have and enforce a safety belt policy for all employees/personnel?	Yes
2 Does your agency have and enforce a policy restricting cell phone use while driving?	Yes
3 Does your agency report racial profiling data annually?	Yes
4 Does your agency report to MOCARS?	Yes
5 Does your agency report MIBRS information annually?	Yes
6 Please explain any NO answer(s) to questions 1-5:	
7 Does your agency have adequate manpower to fully perform the activities, expend the funds requested, and to submit vouchers on a monthly and/or quarterly basis in this application?	Yes
8 If NO, please explain.	
9 Have any significant changes occurred with your agency within the last year that would affect performance, including personnel or system changes?	Yes
10 If YES, please explain.	

We have lost a number of patrol officers in the last year. Our traffic unit is intact and focused on lowering crash numbers, We still have sufficient staff to expend these funds and conduct enforcement. An informal survey was taken among officers, finding all surveyed officers are ready and able to use these funds to maintain enforcement events.

11 Are you aware of any fraud, waste or abuse on grant projects in your office/agency within the last 5 years?	No
12 If YES, please explain.	
13 Have any of your officers/personnel been debarred and are therefore not eligible to receive federal funds for reimbursement of salary, fringe benefits, or overtime?	No
14 If your agency received Highway Safety grant funding in the last three (3) fiscal years and there were unexpended balances, please explain why.	

We spent all funds and requested additional funds. We also spent most of those but did leave a small amount left the past two years.

15 Did your political entity receive more than 80% of its annual gross revenues in Federal Awards in your preceding fiscal year?	No
16 Did your political entity receive $25,000,000 or more in Federal Awards in your preceding fiscal year?	No

17 If you answered NO to either question 15 and 16, DO NOT answer this question. If you answered YES to both question 15 and 16, and the public does not have access to this information, list the names and compensation amounts of the five most highly compensated employees in your business or organization (the legal entity to which the UEI number it provided belongs).

18 What is the location of your project (City, County, or Counties)?

Joplin, Jasper and Newton Counties in Missouri

19 What is your organization type? Enforcement Agency

20 If answered OTHER, please explain.

Please use the most current 12-months of data available for answering questions 18-23. INCLUDE ALL OF YOUR AGENCY'S STATISTICS, NOT JUST THOSE ISSUED DURING GRANT ACTIVITY.

21 Total number of DWI violations written by your agency.	419
22 Total number of speeding citations written by your agency.	715
23 Total number of HMV citations written by your agency.	4796
24 Total number of child safety/booster seat citations written by your agency.	8
25 Total number of safety belt citations written by your agency.	129
26 Total number of warnings issued.	0

Use the most current three years crash data from the Missouri State Highway Patrol (MSHP) or your internal record management system for questions 24-34.

27 Total number of traffic crashes.	4579
28 Total number of traffic crashes resulting in a fatality.	31
29 Total number of traffic crashes resulting in a serious injury.	839
30 Total number of speed-related traffic crashes.	273
31 Total number of speed-related traffic crashes resulting in a fatality.	9
32 Total number of speed-related traffic crashes resulting in a serious injury.	101
33 Total number of alcohol-related traffic crashes.	64
34 Total number of alcohol-related traffic crashes resulting in a fatality.	4
35 Total number of alcohol-related traffic crashes resulting in a serious injury.	41
36 Total number of unbuckled fatalities.	6

37 Total number of unbuckled serious injuries. 63

Enter your agency's information below.

38 Total number of commissioned law enforcement officers. 115

39 Total number of commissioned patrol and traffic officers. 70

40 Total number of commissioned law enforcement officers available for overtime enforcement. 113

41 Total number of vehicles available for enforcement. 120

42 Total number of radars/lasers. 59

43 Total number of in-car video cameras. 85

44 Total number of PBTs and/or oral fluid testing devices. Please indicate the number of each type of instrument.

Sotoxa - 2
PBT - 34

45 Total number of Breath Instruments. 5

The following information explains the strategies your agency will use to address the traffic crash problem. This information is considered to be the Project Description and should be specific to the crash problem.

46 Identify primary enforcement locations.

Enforcement will take place city wide with priority on high crash locations.

High crash areas include:
- Range Line Road from Zora to 44th
- 7th from Schifferdecker to Northpark Lane
- 20th from Country Club to Davis
- 32nd from Central City to Prigmor
- I-44 between mile markers 0.0 to 13.4
- I-49 between 32nd Street and Zora
- Main Street between Zora and 50th

47 Enter the number of enforcement periods your agency will conduct each month. 2

48 Enter the months in which enforcement will be conducted.

12-Months of the year

49 Enter the days of the week in which enforcement will be conducted.

Enforcement will take place 7 days per week

50 Enter the time of day in which enforcement will be conducted.

Enforcement will take place all day, with primary focus between the hours of 7am and midight, with attention given to special events that increase vehicle populations.

51 Enter the number of officers assigned during the enforcement period. 2

52 If equipment or supplies are requested to conduct this project, explain below why it is needed and how it will be used.

Requesting one LiDAR for traffic unit to replace a current LiDAR that is nearly 20 years old and showing wear in use.

PROJECT EVALUATION

The MHTC will administratively evaluate this project. Evaluation will be based, at a minimum, upon the following:

1. Law enforcement compliance with state MIBRS, Racial Profiling, and MOCARS reporting requirements (law enforcement contracts only)
2. Timely submission of monthly reimbursement vouchers and appropriate documentation to support reimbursement for expenditures (i.e., personal services, equipment, materials)
3. Timely submission of periodic reports (i.e., monthly, quarterly) as required
4. Timely submission of the Year End Report of activity (due within 30 days after contract completion date)
5. Attaining the Goals set forth in this contract
6. Accomplishing the Objectives established to meet the project Goals, such as:
   - Enforcement activities (planned activities compared with actual activities)
   - Programs (number and success of programs held compared to planned programs, evaluations if available)
   - Training (actual vs. anticipated enrollment, student evaluations of the class, student test scores on course examinations, location of classes, class cancellation information)
   - Equipment purchases (timely purchase of equipment utilized to support and enhance the traffic safety effort; documentation of equipment use and frequency of use)
   - Public awareness activities (media releases, promotion events, or education materials produced or purchased)
   - Other (any other information or material that supports the Objectives)
7. The project will be evaluated by the Highway Safety and Traffic Division through annual crash analysis

Evaluation results will be used to determine:

- The success of this type of activity in general and this particular project specifically;
- Whether similar activities should be supported in the future; and
- Whether grantee will receive funding for future projects

The agency will compare numbers from previous years of enforcement, and response to traffic crashes to identify problem areas. We will evaluate the enforcement to the data to evaluate the project success in lowering crashes.

Additionally, we will work with stakeholders to evaluate success in problem areas by lowering crashes, Improving quality of life and input to improve workable methods

ADDITIONAL FUNDING SOURCES

See attached document labeled "Single Audit Joplin 2024 FINAL.pdf" for the most current data.

BUDGET

Category	Item	Description	Quantity	Unit Cost	Total	Match	Total Requested
Equipment							
	RADAR/LIDAR	LIDAR	1	$2,700.00	$2,700.00	$0.00	**$2,700.00**
					$2,700.00	**$0.00**	**$2,700.00**
Personnel							
	Overtime and/or Fringe	HMV Officer Overtime (about 700 hours)	1	$40,000.00	$40,000.00	$0.00	**$40,000.00**
					$40,000.00	**$0.00**	**$40,000.00**
Training							
	Professional Development	LETSAC Conference	2	$1,000.00	$2,000.00	$0.00	**$2,000.00**
					$2,000.00	**$0.00**	**$2,000.00**
				Total Contract	**$44,700.00**	**$0.00**	**$44,700.00**

ATTACHMENTS

Document Type	Description	Original File Name	Date Added
PDF	PDF Document	Single Audit Joplin 2024 FINAL.pdf	02/10/2026

CITY OF JOPLIN
COUNCIL AGENDA ITEM

ITEM
Council Bill 2026-504 – Approving a Cooperative Agreement among the City of Joplin, Missouri, the Joplin Sports Facility Community Improvement District, and Prospect Village, LLC

MEETING DATE
March 2, 2026

ORIGINATING DEPT
Finance

ATTACHMENTS
CB 2026-504 Ordinance; Exhibit "A" Cooperative Agreement among the City of Joplin, Missouri, the Joplin Sports Facility Community Improvement District, and Prospect Village, LLC

REVIEWED BY
Department Head: Leslie Haase; Planning Director: Troy Bolander; City Attorney: Peter Edwards; City Manager: Nick Edwards

SUMMARY
This Council Bill approves a Cooperative Agreement among the City of Joplin, Missouri, the Joplin Sports Facility Community Improvement District, and Prospect Village, LLC, for the construction of the sports complex as a part of the Prospect Village redevelopment project.

BACKGROUND
On February 3, 2025, the City Council adopted Ordinance No. 2025-018 approving a tax increment financing plan for the Prospect Village redevelopment project. The project includes the use of tax increment financing and two community improvement districts to help fund construction of an approximately 135,000 square foot indoor Sports Complex along with 2 adjacent artificial turf outdoor athletic fields, a public park, a major anchor tenant and additional retail and hotel space totaling approximately 186,300 square feet, and approximately 375 multifamily housing units along with construction of streets, utility improvements, sidewalks, storm water improvements, and other site improvements.

This Council Bill relates to the Joplin Sports Facility CID which is the first of the two community improvement districts associated with the redevelopment project. The Sports Facility CID was created by Ordinance No. 2025-017 on February 3, 2025 and has imposed a CID sales tax to fund the construction of the public indoor sports complex and outdoor fields. The second CID, the Woodsonia Marketplace CID, was created by Ordinance No. 2025-170 on November 17, 2025 and has imposed a CID sales tax to fund public improvements and other site improvements necessary for the overall project including property acquisition, remediation of numerous environmental conditions, mass grading of much of the property to be redeveloped, and remediation of blighting conditions.

The City, the Joplin Sports Facility CID, and the Developer are the parties to the Sports Facility CID Cooperative Agreement. The main provisions of this Cooperative Agreement are as follows:

- The Agreement describes the obligations of the parties regarding the CID Project which includes the acquisition of property and construction and maintenance of the publicly owned sports complex facility. The Developer will be responsible for acquiring the property necessary for the sports complex facility, performing all site work for the facility, and constructing the sports complex facility. The property will be conveyed to the CID pursuant to a separate Purchase and Sale Agreement between the parties. The sports complex facility will be designed and constructed by the Developer pursuant to the terms of a separate Developer Agreement between the CID and the Developer. The City and CID will work with the Developer to jointly develop and approve the plans, specifications, and ultimate design of the sports complex facility.

- The Agreement provides that funding of the costs associated with the CID Project are anticipated to be provided by the proceeds of a bond issuance by the Industrial Development Authority to be repaid solely by CID sales tax revenues.

- Costs associated with the CID Project to be paid from the bond proceeds will be reviewed and certified by both the CID and the City before payment is made.

- Upon completion of the sports complex facility, it will be owned, operated and maintained by the CID. It is anticipated that the CID will engage a professional sports facility management entity to provide for operation and maintenance of the sports complex to help ensure its long-term viability and success.

FUNDING SOURCE

Not applicable for this item.

RECOMMENDATION

Staff recommends approval of this council bill on first reading.

COUNCIL BILL NO. 2026-504 **ORDINANCE NO.**

AN ORDINANCE approving a Cooperative Agreement among the City of Joplin, Missouri, the Joplin Sports Facility Community Improvement District, and Prospect Village, LLC; and authorizing the City Manager to execute said Agreement on behalf of the City of Joplin, setting a date when this Ordinance shall become effective.

WHEREAS, on February 3, 2025, the City Council of the City of Joplin, Missouri ("the City") adopted Ordinance No. 2025-017, creating the Joplin Sports Facility Community Improvement District (the "CID") pursuant to the petition to form the CID and Sections 67.1401 to 67.1571 RSMo, 2016, as amended, and approving the form of a cooperative agreement; and

WHEREAS, on February 3, 2025, the City Council adopted Ordinance No. 2025-018, which approved the Prospect Village Increment Financing Redevelopment Plan ("TIF Plan"), established a redevelopment area, and selected Prospect Village, LLC (the "Developer") to implement the projects in the TIF Plan pursuant to the terms of a separate redevelopment agreement ("TIF Contract"), as may be amended from time to time, with the Developer for the implementation of the Redevelopment Projects as described in the TIF Plan; and

WHEREAS, on March 4, 2025, the Board of Directors of the CID imposed a CID sales tax at the maximum rate of one percent (1%) which was approved by the voters of the CID on March 28, 2025, and the Missouri Department of Revenue began collecting the tax on July 1, 2025; and

WHEREAS, the TIF Plan and the petition to form the CID approved by Ordinance No. 2025-017 contemplate funding by the CID of certain improvements located within the boundaries of the CID that will also benefit the property owners of the CID; and

WHEREAS, the City, the CID, and the Developer have reached agreement on the terms of a cooperative agreement in the form of a Cooperative Agreement among the City of Joplin, Missouri, Joplin Sports Facility Community Improvement District, and Prospect Village, LLC (the "Cooperative Agreement") to set forth their respective rights, duties, and obligations regarding the use of CID revenues and construction of said improvements within the boundaries of the CID; and

WHEREAS, the City Council desires to approve the Cooperative Agreement and authorize the City Manager to execute it on behalf of the City.

NOW, THEREFORE, BE IT ORDAINED BY THE COUNCIL OF THE CITY OF JOPLIN, MISSOURI, as follows:

Section 1. That the Cooperative Agreement among the City of Joplin, Missouri, Joplin Sports Facility Community Improvement District, and Prospect Village, LLC, attached hereto as Exhibit A is approved and the City Manager is authorized to execute said agreement on behalf of the City. The Cooperative Agreement attached hereto as Exhibit A shall supersede and replace the form of cooperative agreement previously approved by Ordinance No. 2025-017.

Section 2. The City Manager, City Clerk and any other appropriate City officials are hereby

authorized to take any action as may be deemed necessary or convenient to carry out and comply with the intent of this Ordinance and to execute and deliver for and on behalf of the City all certificates, instruments or other documents as may be necessary, desirable, convenient or proper to perform all matters herein authorized.

Section 3. It is hereby declared to be the intention of the City Council that each and every part, section and subsection of this Ordinance shall be separate and severable from each and every other part, section and subsection hereof and that the City Council intends to adopt each said part, section and subsection separately and independently of any other part, section and subsection. In the event that any part, section or subsection of this Ordinance shall be determined to be or to have been unlawful or unconstitutional, the remaining parts, sections and subsections shall be and remain in full force and effect, unless the court making such finding shall determine that the valid portions standing alone are incomplete and are incapable of being executed in accord with the legislative intent.

Section 4. That this Ordinance shall become effective on March 17, 2026.

PASSED BY THE COUNCIL OF THE CITY OF JOPLIN, MISSOURI, this _____

day of _____, 2026, by a _____vote.

_____
Keenan T. Cortez, Sr., Mayor

ATTEST:

_____
Holly Nagy, City Clerk

APPROVED AS TO FORM:

_____
Peter C. Edwards, City Attorney

Exhibit A

Cooperative Agreement among the City of Joplin, Missouri, Joplin Sports Facility Community Improvement District, and Prospect Village, LLC

[see attached]

EXHIBIT "A"

COOPERATIVE AGREEMENT

among the

CITY OF JOPLIN, MISSOURI,

JOPLIN SPORTS FACILITY COMMUNITY IMPROVEMENT DISTRICT,

and

PROSPECT VILLAGE, LLC

Table of Contents

Page

ARTICLE 1: DEFINITIONS, RECITALS AND EXHIBITS 6
Section 1.1 Recitals and Exhibits 6
Section 1.2. Definitions 6
ARTICLE 2: REPRESENTATIONS 11
Section 2.1. Representations by the District 11
Section 2.2. Representations by the City 12
Section 2.3. Representations by Developer 13
ARTICLE 3: COLLECTION OF FUNDS 14
Section 3.1. Imposition of the CID Sales Tax 14
Section 3.2. Administration and Collection of the CID Sales Tax 14
Section 3.3. District Operating Costs 15
Section 3.4. Enforcement of the CID Sales Tax 15
Section 3.5. Distribution of the CID Sales Tax Revenue 15
Section 3.6 Use of Captured CID Sales Tax Revenue 15
Section 3.7. Modification of the CID Sales Tax and Termination of the District . 16
ARTICLE 4: ACQUISITION AND FINANCING CID PROJECT 17
Section 4.1. Acquisition of Land 17
Section 4.2. Design and Construction of CID Project 17
Section 4.3. Financing the CID Project 18
Section 4.4. Certificate of Completion and CID Reimbursable Project Costs 19
Section 4.5 Ownership and Maintenance of CID Project 18
Section 4.6 New CID Projects 20
Section 4.7. District Eligible Services 20
ARTICLE 5: SPECIAL COVENANTS 21
Section 5.1. Records of the District 21
Section 5.2. Records 21
Section 5.3. Notice to and Consent by Tenants and Transferees 21
Section 5.4. Developer's Obligations to the City under Bond or Surety 22
Section 5.5. Annual Budget 22
Section 5.6. Board of Directors 23
ARTICLE 6: DEFAULTS AND REMEDIES 23
Section 6.1. Events of Default 23
Section 6.2. Remedies on Default 23
Section 6.3. Rights and Remedies Cumulative 23
Section 6.4. Waiver of Breach 23
Section 6.5. Excusable Delays 24
ARTICLE 7: MISCELLANEOUS 24
Section 7.1. Effective Date and Term 24
Section 7.2. Notice 24
Section 7.3. Immunities 25
Section 7.4. Modification 26
Section 7.5. Applicable Law; Common Representation 26

Section 7.6. Validity and Severability 26
Section 7.7. Execution of Counterparts 26
Section 7.8. City Approvals 26
Section 7.9. District Approvals 26
Section 7.10. Developer Approvals 27
Section 7.11. Successors and Assigns; Assignment of Developer's Obligations 27
Section 7.12. Recording of Agreement 27

EXHIBITS

A. Legal Description and Map – District Area

B. Form of Certificate of Completion

C. Form of Certificate of CID Reimbursable Project Costs

D. Form of Developer Agreement

E-1. CID Five-Year Budget (from the Petition)

E-2. CID Project Budget (to be paid from the Obligations)

F. Form of Purchase and Sale Agreement

G. Legal Description and Map – Sports Complex Property

COOPERATIVE AGREEMENT

THIS COOPERATIVE AGREEMENT ("Agreement"), entered into as of this ____ day of _____, 2026, among the CITY OF JOPLIN, MISSOURI, a constitutional charter city and a political subdivision of the State of Missouri (the "City"), the JOPLIN SPORTS FACILITY COMMUNITY IMPROVEMENT DISTRICT, a Missouri political subdivision (the "District") and PROSPECT VILLAGE, LLC, a Nebraska limited liability company (the "Developer") (the City, District, and Developer are collectively referred to herein as the "Parties" and individually as "Party," as the context so requires).

RECITALS

WHEREAS, on December 18, 2024, the Petition for the Creation of the Joplin Sports Facility Community Improvement District (the "Petition") was filed with the City Clerk requesting that the City Council establish the District; and

WHEREAS, on February 3, 2025, the City Council adopted Ordinance No. 2025-017, pursuant to which the City approved the Petition to establish the District, found the area described in the Petition to be a blighted area, and established the District for the purposes set forth in the Petition; and

WHEREAS, the Petition requested authority for the District to impose a CID Sales Tax at a rate of up to one percent (1%) to fund the CID Project and Operating Costs; and

WHEREAS, on February 3, 2025, the City Council adopted Ordinance No. 2025-018, which approved the Prospect Village Increment Financing Redevelopment Plan ("TIF Plan"), established a redevelopment area, and selected the Developer to implement the projects in the TIF Plan pursuant to the terms of a separate redevelopment agreement ("TIF Contract"), as may be amended from time to time, with the Developer for the implementation of the Redevelopment Projects as described in the TIF Plan; and

WHEREAS, on March 4, 2025, the Board of Directors imposed the CID Sales Tax at the maximum rate of one percent (1%) which was approved by the voters of the District on March 28, 2025, and the DOR began collecting the tax on July 1, 2025; and

WHEREAS, on June 16, 2025, following the consent of the District pursuant to Resolution No. 2025-05, the City Council adopted Ordinance No. 2025-076 removing certain property legally described therein from the area of the District as described in the Petition; and

WHEREAS, on June 16, 2025, following the consent of the District pursuant to Resolution No. 2025-06, the City Council adopted Ordinance No. 2025-077 adding certain property legally described therein to the area of the District as described in the Petition; and

WHEREAS, on November 17, 2025, pursuant to the Petition for the Creation of the Woodsonia Marketplace Community Improvement District, the City Council adopted Ordinance No. 2025-170 establishing said district and on December 16, 2025, the voters of said district approved the imposition of a CID sales tax to fund services and improvements as described in the petition; and

WHEREAS, the Parties anticipate that the Industrial Development Authority of the City of Joplin, Missouri (the "IDA"), with the approval of the City, will issue Obligations and that the proceeds of the Obligations will be used to fund CID Reimbursable Project Costs; and

WHEREAS, the City and the District anticipate that all of the CID Sales Tax Revenue will be available to pay debt service on the Obligations, Operating Costs, and CID Reimbursable Project Costs in accordance with this Agreement including any portion of the CID Sales Tax generated in the District boundaries that is captured as economic activity taxes by the TIF Plan; and

WHEREAS, the District has agreed to, subject to annual appropriation, transfer, or direct the transfer, to the Trustee, of CID Sales Tax Revenue (except funds reserved to pay Operating Costs and CID Reimbursable Project Costs) to pay debt-service on the Obligations in accordance with the Financing Documents as defined herein; and

WHEREAS, the Parties agree and acknowledge that the approved TIF Plan is, in part, to reimburse the Developer for the remediation of environmental issues within the CID boundaries; and

WHEREAS, the Parties recognize that multiple funding sources are required to assure the feasibility of the CID Project including the District's CID Sales Tax Revenue, the Woodsonia Marketplace Community Improvement District CID sales tax revenue, and tax increment financing revenues associated with the TIF Plan; and

WHEREAS, the Parties desire to set forth through this Agreement their respective duties and obligations with respect to the administration, enforcement, and operation of the CID Sales Tax and the funding of the CID Project and related Financing Costs, and Operating Costs therefrom.

NOW, THEREFORE, for and in consideration of the premises, and the mutual covenants herein contained, the Parties agree as follows:

ARTICLE 1: DEFINITIONS, RECITALS, AND EXHIBITS

Section 1.1 Recitals and Exhibits.

The representations, covenants, and recitations set forth in the foregoing recitals and the exhibits attached to this Agreement are material to this Agreement and are hereby incorporated into and made a part of this Agreement as though they were fully set forth in this Section, and the appropriate exhibits are incorporated into each section of this Agreement that makes reference to an exhibit.

Section 1.2. Definitions.

In addition to words and terms defined elsewhere in this Agreement, the following words and terms shall have the meanings ascribed to them in this Section unless the context in which such words and terms are used clearly requires otherwise:

"Affiliate" means any person, entity or group of persons or entities which controls a Party, which a Party controls or which is under common control with a Party. As used herein, the term "control" shall mean the possession, directly or indirectly, of the power to direct or

cause the direction of management and policies, whether through the ownership of voting securities, by contract or otherwise.

"Applicable Laws and Requirements" means any applicable constitution, treaty, statute, rule, regulation, ordinance, order, directive, code, interpretation, judgment, decree, injunction, writ, determination, award, permit, license, authorization, directive, requirement, or decision of or agreement with or by any unit of government.

"Board of Directors" means the governing body of the District.

"CID Act" means the Missouri Community Improvement District Act, §§ 67.1401, *et seq.*, RSMo, as amended.

"CID Bond Project Costs" means that portion of the CID Project as described in **Exhibit E-2** attached hereto to be funded solely and directly with the proceeds from the Obligations, and which include all actual and reasonable costs and expenses which are incurred by or at the direction of the District, the City or the Developer with respect to the formation of the District, design and construction of the CID Project, including the actual and reasonable cost of labor and materials payable to contractors, builders, suppliers, vendors, and materialmen for the CID Project that is constructed, maintained, or undertaken by the District, the City or Developer, plus all actual and reasonable costs to plan, finance, develop, and design the CID Project, including but not limited to the following:

(1) actual and reasonable fees and expenses of architects, appraisers, attorneys, surveyors, title companies, and engineers for estimates, surveys, soil borings, and soil tests and other preliminary investigations and items necessary to the acquisition of land and the commencement of construction, interest costs, preparation of plans, drawings, and specifications and supervision of construction, as well as for the performance of all other duties of architects, appraisers, attorneys, surveyors and engineers in relation to the implementation and construction of the CID Project and all actual and reasonable costs for the oversight of the completion and maintenance of the CID Project; and

(2) all other items of expense not elsewhere specified in this definition which may be necessary or incidental to the review, approval, acquisition and disposal of property, construction, improvement, maintenance, and financing of the CID Bond Project Costs and which may lawfully be paid or incurred under the CID Act; and

(3) all or a portion of the costs of acquisition and relocation associated with the Roberts Medical Building as shown on **Exhibit E-2** and described in the Woodsonia Marketplace CID Cooperative Agreement but only at such time that (i) the Woodsonia Marketplace CID has reimbursed all costs allocated to it as shown on **Exhibit E-2** (excluding the Roberts Medical Building costs), (ii) TIF revenues have been generated in an amount sufficient to reimburse all costs allocated to TIF as shown on **Exhibit E-2**, and (iii) the District and the City have determined that as a result, insufficient funds exist to fund all costs allocated to the Woodsonia Marketplace CID and TIF as shown on **Exhibit E-2** and that the District has sufficient funds available to reimburse the Developer and/or the Woodsonia Marketplace CID for all or a portion of the Roberts Medical Building acquisition and relocation costs as shown on **Exhibit E-2**.

“CID Operating Account” means the account as further described in **Section 3.3.B.** established by the District with the CID Revenue Account for payment of CID Operating Costs and CID Reimbursable Project Costs as provided in this Agreement and the Financing Agreement.

"CID Project" means the design, construction, and maintenance of the Sports Complex, and such other improvements or services within the District Area as described in the Petition (as it may be amended from time to time) and as permitted under the CID Act including, only to the extent sufficient CID Sales Tax Revenues or the proceeds of the Obligations are available as determined by the District and City, the design and construction of the Public Park as described in the Woodsonia Marketplace CID Cooperative Agreement.

"CID Reimbursable Project Costs" means, except for CID Bond Project Costs paid or to be paid with proceeds from the Obligations, all actual and reasonable costs and expenses which are incurred by or at the direction of the District, the City or the Developer with respect to the formation of the District, the design and construction of the CID Project (including Operating Costs of the District), including the actual and reasonable cost of labor and materials payable to contractors, builders, suppliers, vendors, and materialmen for the CID Project that is constructed, maintained, or undertaken by the District, the City or Developer, plus all actual and reasonable costs to plan, finance, develop, and design the CID Project, including but not limited to the following:

(1) actual and reasonable fees and expenses of architects, appraisers, attorneys, surveyors, title companies, and engineers for estimates, surveys, soil borings, and soil tests and other preliminary investigations and items necessary to the acquisition of land and the commencement of construction, Financing Costs, preparation of plans, drawings, and specifications and supervision of construction, as well as for the performance of all other duties of architects, appraisers, attorneys, surveyors and engineers in relation to the implementation and construction of the CID Project and all actual and reasonable costs for the oversight of the completion and maintenance of the CID Project; and

(2) all other items of expense not elsewhere specified in this definition which may be necessary or incidental to the review, approval, acquisition or disposal of property, construction, improvement, maintenance, and financing of the CID Project and which may lawfully be paid or incurred under the CID Act; and

(3) all or a portion of the costs of acquisition and relocation associated with the Roberts Medical Building as shown on **Exhibit E-2** and described in the Woodsonia Marketplace CID Cooperative Agreement but only at such time that (i) the Woodsonia Marketplace CID has reimbursed all costs allocated to it as shown on **Exhibit E-2** (excluding the Roberts Medical Building costs), (ii) TIF revenues have been generated in an amount sufficient to reimburse all costs allocated to TIF as shown on **Exhibit E-2**, and (iii) the District and the City have determined that as a result, insufficient funds exist to fund all costs allocated to the Woodsonia Marketplace CID and TIF as shown on **Exhibit E-2** and that the District has sufficient funds available to reimburse the Developer and/or the Woodsonia Marketplace CID for all or a portion of the Roberts Medical Building acquisition and relocation costs as shown on **Exhibit E-2**.

“CID Revenue Account” means the master trust fund established by the District to be known as the “The Joplin Sports Facility Community Improvement District Sales Tax Fund” into which CID Sales Tax Revenue shall be deposited, and from which the District shall transfer pledged CID Sales Tax Revenue to the Trustee and pay Operating Costs and CID Reimbursable Project Costs in accordance with this Agreement.

"CID Sales Tax" means the sales tax levied by the District on the receipts from the sale at retail of all eligible tangible personal property or taxable services at retail within its boundaries pursuant and subject to the CID Act in the maximum amount of one percent (1%) imposed by the Board of Directors pursuant to Resolution No. 2025-03 on March 4, 2025, approved by the voters of the District on March 28, 2025, and collected by the DOR beginning July 1, 2025.

"CID Sales Tax Revenue" means the monies actually collected, pursuant to this Agreement and the CID Act, from the imposition of the CID Sales Tax, but shall not include (a) the amount, if any, retained by the Missouri Department of Revenue for the cost of collecting such tax, (b) any amount paid under protest until the protest is withdrawn or resolved against the taxpayer, (c) any sum received by the District which is the subject of a suit or other claim communicated to the District which suit or claim challenges the collection of such sum, and (d) any amount captured as an economic activity tax under the TIF Plan.

"City Council" means the governing body of the City.

“Developer Agreement" means the separate Developer Agreement between the Developer and the District pursuant to which the Developer shall construct the Sports Complex.

“District Area” means the real property within the boundaries of the District as legally described and shown on the attached **Exhibit A**.

“DOR” or “Department of Revenue” means the Missouri Department of Revenue.

"Event of Default" means any event specified in **Section 6.1** of this Agreement.

"Excusable Delays" means delays due to acts of terrorism, acts of war or civil insurrection, pandemics, strikes, riots, floods, earthquakes, fires, tornadoes, casualties, acts of God, labor disputes, governmental restrictions or priorities, embargoes, national or regional material shortages, failure to obtain regulatory approval from any Federal or State regulatory body including but not limited to the Missouri Department of Natural Resources and US Army Corps of Engineers, unforeseen site conditions, material litigation by parties other than a Party and not caused by any Party's failure to perform, or any other condition or circumstances beyond the reasonable or foreseeable control of the applicable Party using reasonable diligence to overcome which prevents such Party from performing its specific duties or obligation hereunder in a timely manner.

“Financing Agreement” means a Financing Agreement between the IDA and the District to be executed by the Parties prior to the issuance of Obligations.

"Financing Costs" means those costs incurred as a result of private loans, notes, or other financing obtained by the Developer, subject to the restrictions in this Agreement to pay any portion attributable to CID Reimbursable Project Costs incurred or estimated to be incurred, including but not limited to loan fees, capitalized interest, legal fees, interest at the actual rate

incurred not to exceed seven percent (7%) from the date of certification of CID Reimbursable Project Costs, and other costs related to such financing.

"Financing Documents" means a trust indenture, the Financing Agreement, or similar instruments by which the District agrees to transfer or pledge the CID Sales Tax Revenue to pay debt service on Obligations, subject to annual appropriation, issued to fund the CID Project.

"IDA" means the Industrial Development Authority of the City of Joplin, Missouri.

"Maintenance Agreement" means an agreement between the District and a third party facilities operator providing for maintenance, repair, restoration and sustainability of the Sports Complex facility including structures, equipment, grounds and all related amenities, to preserve and keep the facility in safe and efficient operating condition.

"Obligations" means any loans, bonds, additional bonds, debentures, notes, special certificates, or other evidences of loans or indebtedness issued by the CID, the IDA (or other eligible issuer) to pay all or any portion of the CID Reimbursable Project Costs incurred or estimated to be incurred, to pay for interest costs, to establish reserves to refund or secure such Obligations, to finance the interest costs associated with such Obligations or to refund, redeem or defease outstanding Obligations. Only those CID Reimbursable Project Costs described in **Exhibit E-2** shall be paid with proceeds from the Obligations and such costs shall be paid in the manner set forth in the Financing Documents. To the extent of any discrepancy in the manner of payment of such CID Reimbursable Project Costs between this Agreement and the Financing Documents, the Financing Documents shall control.

"Operating Costs" means an amount not to exceed the actual, reasonable expenses that are necessary or desirable for the operation of the District and maintenance of the CID Project that shall include, but is not limited to, costs associated with notices, publications, meetings, supplies, equipment, photocopying, the engagement of legal counsel, landscaping and maintenance services, accounting, financial auditing services, insurance, administration of the CID Sales Tax, enforcement and collection of the CID Sales Tax, and other consultants or services, as described in **Exhibit E-1** attached hereto, which is also attached to the Petition as Exhibit D - Five-Year Plan. The Operating Costs will be adjusted for each fiscal year in the District's Annual Budget.

"Operating Revenue" means all revenue generated by the Sports Complex on an annual basis after providing for Operating Costs in connection with managing, maintaining, and operating the Sport Complex.

"Ordinance" means an ordinance enacted by the City Council.

"Purchase and Sale Agreement" means the separate Purchase and Sale Agreement between the Developer and/or the Woodsonia Marketplace CID, the District, and the City pursuant to which the Developer and/or the Woodsonia Marketplace CID shall sell and the District shall purchase the Sports Complex Property.

"Sports Complex" means the approximately 135,000 square foot multi-sport facility consistent with the statements and renderings previously presented to the City Council and to the public to be constructed by the Developer pursuant to this Agreement, the Developer Agreement, and the TIF Contract.

"Sports Complex Property" means the property described in **Exhibit G**.

"TIF Act" means the Real Property Tax Increment Allocation Redevelopment Act, Section 99.800, *et seq.*, RSMo, as amended.

"TIF Contract" means the Tax Increment Financing Contract between the Developer and the City pertaining to the TIF Plan executed on August 11, 2025.

"TIF Plan" means the Prospect Village Tax Increment Financing Redevelopment Plan approved by the City pursuant to the TIF Act, as may be amended from time to time.

"Trustee" means the banking institution named as trustee under the trust indenture and related documents for the Obligations issued to fund the CID Project.

"Underwriter**"** means the underwriting firm selected by the District relating to the sale, purchase and delivery of the Obligations.

"Woodsonia Marketplace CID" means the Woodsonia Marketplace Community Improvement District established by Ordinance No. 2025-170 of the City adopted on November 17, 2025.

"Woodsonia Marketplace CID Cooperative Agreement" means the cooperative agreement between the Woodsonia Marketplace CID, the City, and the Developer.

ARTICLE 2: REPRESENTATIONS

Section 2.1. Representations by the District.

The District represents that:

A. The District is a community improvement district and political subdivision, duly organized and existing under the laws of the State of Missouri, including particularly the CID Act.

B. The District has authority to enter into this Agreement and to carry out its obligations under this Agreement. By proper action of its Board of Directors, the District has been duly authorized to execute and deliver this Agreement, acting by and through its duly authorized officers.

C. The execution and delivery of this Agreement, the consummation of the transactions contemplated by this Agreement and the performance of or compliance with the terms and conditions of this Agreement by the District will not conflict with or result in a breach of any of the terms, conditions, or provisions of, or constitute a default under, any mortgage, deed of trust, lease, or any other restriction or any agreement or instrument to which the District is a party or by which it or any of its property is bound, or any order, rule, or regulation of any court or governmental body applicable to the District or any of its property, or result in the creation or imposition of any prohibited lien, charge, or encumbrance of any nature whatsoever upon any of the property or assets of the District under the terms of any instrument or agreements to which the District is a party.

D. There is no litigation or proceeding pending or threatened against the District affecting the right of the District to execute or deliver this Agreement or the ability of the District

to comply with its obligations under this Agreement or which would materially adversely affect its financial condition other than Case No. 25AO-CC00269, Missouri Made Marijuana, LLC and Blackstone Investments, LLC v. Joplin Sports Facility Community Improvement District, in the Circuit Court of Jasper County, Missouri.

E. The District acknowledges that the funding and construction of the CID Project is of significant value to the District, the property within the District Area, and the general public. The District finds and determines that the CID Project is reasonably anticipated to assist in the remediation of blighting conditions within the District Area and will serve a public purpose by assisting in the remediation of blighting conditions and by the promotion of the economic welfare and development of the City of Joplin and the State of Missouri through: (i) the creation of temporary and permanent jobs; (ii) stimulating additional development in the area near the CID Project; (iii) increasing local and state tax revenues; and (iv) providing necessary public infrastructure for the redevelopment of the District Area and other surrounding development. Further, the District finds that the CID Project conforms to the purposes of the CID Act.

Section 2.2. Representations by the City.

The City represents that:

A. The City is duly organized and existing under the Constitution and laws of the State of Missouri, as a constitutional charter city.

B. The City has authority to enter into this Agreement and to carry out its obligations under this Agreement, and the City Manager has been duly authorized to execute and deliver this Agreement.

C. The execution and delivery of this Agreement, the consummation of the transactions contemplated by this Agreement, and the performance of or compliance with the terms and conditions of this Agreement by the City will not conflict with or result in a breach of any of the terms, conditions, or provisions of, or constitute a default under, any mortgage, deed of trust, lease, or any other restriction, agreement, or instrument to which the City is a party or by which it or any of its property is bound, or any order, rule, or regulation of any court or governmental body applicable to the City or any of its property, or result in the creation or imposition of any prohibited lien, charge, or encumbrance of any nature whatsoever upon any of the property or assets of the City under the terms of any instrument or agreement to which the City is a party.

D. There is no litigation or proceeding pending or threatened against the City affecting the right of the City to execute or deliver this Agreement or the ability of the City to comply with its obligations under this Agreement.

E. In accordance with the CID Act, the governing body of the City has determined that the expenditure of the District's revenues pursuant to this Agreement and that the actions to be taken by the Parties pursuant to this Agreement are reasonably anticipated to remediate the blighting conditions within the District Area and will serve a public purpose by remediating the blighting conditions and by promoting economic welfare and development of the City of Joplin and the State of Missouri through: (i) the creation of temporary and permanent jobs; (ii) stimulating additional development in the area near the CID Project; (iii) increasing local and state tax revenues; and (iv) providing necessary public infrastructure for the redevelopment of

the District Area and other surrounding development. Further, the City acknowledges that the CID Project conforms to the purposes of the CID Act.

Section 2.3. Representations by Developer.

Developer represents that:

A. The Developer has all necessary power and authority to execute and deliver and perform the terms and obligations of this Agreement and to execute and deliver the documents required of the Developer herein, and such execution and delivery has been duly and validly authorized and approved by all necessary proceedings.

B. The execution and delivery of this Agreement, the consummation of the transactions contemplated thereby, and the fulfillment of the terms and conditions hereof do not and will not conflict with or result in a breach of any of the terms or conditions of any corporate or organizational restriction or of any agreement or instrument to which it is now a party which would affect or otherwise impede Developer's ability to perform its obligations under this Agreement, and do not and will not constitute a default under any of the foregoing.

C. No litigation, proceedings or investigations are pending or threatened against the Developer which would affect or otherwise impede Developer's ability to perform its obligations under this Agreement. In addition, no litigation, proceedings, or investigations are pending or threatened against the Developer seeking to restrain, enjoin, or in any way limit the approval or issuance and delivery of this Agreement or which would in any manner challenge or adversely affect the existence or powers of the Developer to enter into and carry out the transactions described in or contemplated by the execution, delivery, validity, or performance by the Developer, the terms and provisions of this Agreement.

D. The Developer is in compliance with all valid laws, ordinances, orders, decrees, decisions, rules, regulations, and requirements of every duly constituted governmental authority, commission, and court having jurisdiction over the CID Project. By entering into this Agreement, the Developer certifies that it and its parent company, wholly or majority-owned subsidiaries, and other affiliates, if any, are not currently engaged in, or for the duration of this Agreement will not engage in, a boycott of goods or services from the State of Israel; companies doing business in or with the State of Israel or authorized by, licensed by, or organized under the laws of the State of Israel; or persons or entities doing business in the State of Israel. The Developer understands that "boycott" means refusing to deal with, terminating business activities with, or otherwise taking any action that is intended to penalize, inflict economic harm on, or limit commercial relations, but does not include an action made for ordinary business purposes.

E. The Developer acknowledges that the funding and construction of the CID Project is of significant value to the property within the District Area and the general public. The Developer acknowledges that the CID Project is reasonably anticipated to assist in the remediation of blighting conditions within the District Area and will serve a public purpose by assisting in the remediation of blighting conditions and by the promotion of the economic welfare and development of the City of Joplin and the State of Missouri through: (i) the creation of temporary and permanent jobs; (ii) stimulating additional development in the area near the CID Project; (iii) increasing local and state tax revenues; and (iv) providing necessary public infrastructure for the redevelopment of the District Area and other surrounding development.

Further, the Developer acknowledges that the CID Project conforms to the purposes of the CID Act.

ARTICLE 3: COLLECTION OF FUNDS

Section 3.1. Imposition of the CID Sales Tax.

The Board of Directors adopted Resolution No. 2025-03 on March 4, 2025, imposing the CID Sales Tax within the District's boundaries, subject to qualified voter approval. The voters of the District approved the CID Sales Tax on March 28, 2025, and collection of the CID Sales Tax by the DOR began on July 1, 2025. The District shall use CID Sales Tax Revenue so deposited to make those payments set forth in **Section 3.5**, in the order of priority set forth in **Section 3.5**. All CID Sales Tax Revenue disbursements shall be subject to annual appropriation of the District. The District anticipates that Obligations will be issued to pay CID Bond Project Costs including reimbursement of Developer for CID Reimbursable Project Costs. Whether or not Obligations are issued, the District may reimburse the Developer for approved CID Reimbursable Project Costs not otherwise reimbursed with Obligation proceeds on a pay as you go basis. Except for CID Bond Project Costs paid solely from Obligation proceeds, the District shall not have any obligation to reimburse Developer for CID Reimbursable Project Costs under this Agreement until the Reimbursement Certificate has been approved (as described in **Section 4.4**) and until sufficient CID Sales Tax Revenue has been collected and is available for payment to Developer.

Section 3.2. Administration and Collection of the CID Sales Tax.

A. The DOR. The CID Sales Tax is collected by the DOR as provided in the CID Act and deposited into the CID Revenue Account by the DOR.

B. The District. The District shall perform or provide for the performance of all functions incident to the administration, enforcement, and operation of the CID Sales Tax, to the extent not performed by DOR, pursuant to the CID Act, and subject to this Agreement. The District shall receive the CID Sales Tax Revenues from DOR which shall be deposited into the CID Revenue Account and shall be used in accordance with this Agreement.

The District shall keep accurate records of the amount of CID Sales Tax Revenue on deposit in the CID Revenue Account and such records shall be open to the inspection of the City at reasonable times and upon written request. In the event that any records pertaining to the CID Sales Tax are governed by Section 32.057 of the Revised Statutes of Missouri, as amended, the District shall provide such records in the District's possession to the City upon receipt of a written request that conforms to Section 32.057.2(1)(e) of the Revised Statutes of Missouri, as amended, and only to the extent necessary to assist in collection of the CID Sales Tax.

The District shall report all violations that come to its attention of the Sales Tax Law, Sections 144.010 to 144.525 of the Revised Statutes of Missouri, as amended, to the DOR for enforcement to the extent that such violations result in the District's inability to collect the CID Sales Tax in a timely manner as provided for in the Sales Tax Law. All amounts in the CID Revenue Account shall be expended solely in accordance with this Agreement and the Financing Documents. Upon the expiration of the CID Sales Tax, all funds remaining in the CID Revenue Account shall continue to be used solely in accordance with this Agreement and the Financing Documents.

C. The City. Upon receipt of an application for a business license for a new business within the District Area, the Finance Director of the City (or designee) shall provide written notice to the District of the same and the notice shall specify the name of the new business, the address of the new business, and the state sales tax identification number of the new business (if then available or later at such time it is available).

Section 3.3. District Operating Costs.

A. The Operating Costs of the District shall be paid from CID Sales Tax Revenue in accordance with **Section 3.5** of this Agreement. The Operating Costs shall be included in the District's Annual Budget, as provided in **Section 5.5**. The Operating Costs may be paid from funds available in the CID Operating Account including payment on a pay as you go basis until such time as Obligations are issued.

B. Once Obligations are issued, the CID Operating Account will be initially funded in the amount of $30,000 with proceeds from the Obligations issued by the IDA (or other eligible issuer) for the payment of Operating Costs and CID Reimbursable Project Costs. In each fiscal year that the balance in the CID Operating Account is less than $30,000, the District may replenish the CID Operating Account up to $30,000 with available CID Sales Tax Revenue. If the District incurs extraordinary Operating Costs in excess of $30,000 in any fiscal year, the District may use available CID Sales Tax Revenue and Operating Revenue of the Sports Complex pursuant to **Section 4.2(F)** herein, to pay for such extraordinary Operating Costs provided that the City and the Trustee first approve of the payment in writing.

C. In the event that there are insufficient funds generated by CID Sales Tax Revenue in any fiscal year to cover the Operating Costs incurred with respect to such fiscal year, such costs shall be paid from Operating Revenue of the Sports Complex pursuant to **Section 4.2(F)** herein.

Section 3.4. Enforcement of the CID Sales Tax.

Except to the extent otherwise provided in the CID Act, the District shall be responsible to prosecute or defend all actions, lawsuits, or proceedings necessary for collection and enforcement of the CID Sales Tax. In the case that the City has determined that the District has failed to fulfill its obligation under this Section, the City is hereby authorized, to the extent permitted by law, to prosecute or defend all actions, lawsuits, or proceedings necessary for collection and enforcement of the CID Sales Tax in either its name or the name of the District. In such case, the District hereby agrees to cooperate fully with the City and to take all action necessary to effect the substitution of the City for the District in any such action, lawsuit, or proceeding if the City shall so request.

Notwithstanding anything to the contrary in this Agreement, neither the City nor the District shall be required to undertake any enforcement action if the cost of such enforcement is reasonably expected to exceed the amount of revenues sought to be collected. Any costs incurred by any Party in an attempt to enforce and/or collect the CID Sales Tax pursuant to this Section shall be considered as an Operating Cost and distributed to such Party in accordance with **Section 3.5** of this Agreement.

Section 3.5. Distribution of the CID Sales Tax Revenue.

The District agrees to pay or reimburse the Developer for CID Reimbursable Project Costs on a pay as you go basis or by the issuance of Obligations, as provided herein, subject to the terms and conditions of the Financing Documents. Nothing in this Agreement shall obligate the District to issue, cause to be issued, or further endorse Obligations for any cost that is not a CID Reimbursable Project Cost. CID Reimbursable Project Costs will be certified and allocated as eligible for reimbursement and reimbursed through CID Sales Tax Revenue or proceeds of Obligations.

A. Obligations. In the event Obligations are issued, the District shall, pursuant to the Financing Documents, provide for transfer to the Trustee of the CID Sales Tax Revenue generated within the District, except for the funds reserved to pay for Operating Costs in the Operating Account. The payment of CID Bond Project Costs shall be approved in the manner set forth in the Financing Documents, which will require that the City approve and certify each written request for disbursement (in the form attached as an exhibit to the trust indenture as part of the Financing Documents) prior to the payment of CID Bond Project Costs.

B. Pay As You Go. In the event that Obligations are not issued, the CID Project may be funded on a pay as you go basis and the District shall not disburse any of the CID Sales Tax Revenues for CID Reimbursable Project Costs until the District has approved the Reimbursement Certificate, as defined in **Section 4.4**, and in accordance with the approved Annual Budget. The District shall, subject to annual appropriation by the Board of Directors, make disbursements of the CID Sales Tax Revenues Fund on a monthly basis in the following order of priority:

1. Payment of approved Operating Costs of the District after the District has approved any required Reimbursement Certificate in accordance with **Section 4.4**, and to the extent CID Reimbursable Project Costs remain unpaid.

2. Payment of the CID Reimbursable Project Costs and related Financing Costs with CID Sales Tax Revenue, after the District has approved any required Reimbursement Certificate in accordance with **Section 4.4**, and to the extent CID Reimbursable Project Costs remain unpaid.

Section 3.6 Use of Captured CID Sales Tax Revenue

Redevelopment Projects proposed under the TIF Plan will be activated after the District's imposition of the CID Sales Tax. Any CID Sales Tax Revenue captured under the TIF Plan or applicable Missouri law shall be utilized for reimbursement of CID Reimbursable Project Costs or to pay the Obligations.

Section 3.7. Modification of the CID Sales Tax and Termination of the District.

Subject to limitations of the CID Act, upon (A) twenty-seven (27) years from the effective date of Ordinance No. 2025-017 adopted on February 3, 2025, or (B) for such shorter or longer period to coincide with the termination of the District in accordance with the CID Act at such time as (i) the CID Project has been completed, (ii) all CID Reimbursable Project Costs and related Financing Costs have been reimbursed, (iii) the Obligations issued by the IDA (or other eligible issuer) have been paid in full, and (iv) all costs included in **Exhibit E-2** attached hereto that are eligible to be paid or reimbursed with CID Sales Tax Revenue have been paid or reimbursed, the District shall implement the procedures in the CID Act to decrease or otherwise modify the

CID Sales Tax to the amount necessary to fund eligible services within the District including, but not limited to, the ongoing maintenance of the Sports Complex. The District shall not implement the procedures for repeal or modification of the CID Sales Tax and abolishment of the District if the District, with the prior written consent of the City, has approved another project pursuant to the CID Act. Upon termination of the District, title to the Sports Complex Property and the Sports Complex including all improvements therewith shall be conveyed to the City.

ARTICLE 4: ACQUISITION AND FINANCING CID PROJECT

Section 4.1. Acquisition of Land. The Developer and/or the Woodsonia Marketplace CID owns or shall acquire the Sports Complex Property. The Developer and/or the Woodsonia Marketplace CID shall sell the Sports Complex Property to the District pursuant to the terms and conditions of the Purchase and Sale Agreement.

Section 4.2 Design and Construction of CID Project.

A. The District and City hereby acknowledge that the Developer plans to construct the CID Project in accordance with this Agreement and pursuant to the terms and conditions of the Developer Agreement in the form attached hereto as **Exhibit D**. The City and District shall work in good-faith with the Developer to develop the plans, specifications, and ultimate design of the Sports Complex. The Parties agree that prior to the commencement of the construction of the CID Project or, specifically, the Sports Complex, the District and the City, in consultation with the Developer, shall approve the plans, specifications and design of the Sports Complex. The CID Project shall be carried out subject to Applicable Laws and Requirements and this Agreement. The Developer shall comply with all Applicable Laws and Requirements including laws related to public bidding, the posting of bonds, prohibitions and requirements contained in Chapters 67, 208, 285, 290, 292, and 650, RSMo (as applicable) and the payment of prevailing wages to contractors or subcontractors of Developer for construction of the CID Project, if applicable. Developer shall indemnify and hold harmless the City and the District for any damage resulting to it from failure of either Developer or its contractor or subcontractors to pay prevailing wages pursuant to applicable laws.

B. The Developer will coordinate with the City and District the design, construction, sports finishes, furniture, fixtures and equipment for the CID Project. The Developer shall be solely responsible to select and contract for such professional service consultants for the design and construction of the CID Project as it deems necessary or desirable, subject to the requirements in **Section 4.3** for funding of such costs. The Developer shall submit plans and specifications for each phase of the CID Project to the City or any other local or state governmental entity that has jurisdiction over the permitting of such phase. Within forty-five (45) days after receiving plans and specifications for any phase of the CID Project, the City shall approve such plans and specifications or notify the Developer of any changes required by the City. If the City requires changes, the Developer shall cause the plans and specifications to be modified. Thereafter, the Developer shall submit the modified plans and specifications to the City. In no case shall construction begin on any phase of the CID Project until and unless the City (or any local or state governmental entity that has jurisdiction over the permitting of such phase) has approved the plans and specifications.

C. If the Developer fails to complete the CID Project by the date(s) set forth in the TIF Contract, the City shall have the right to send a notice to Developer of such default and the requirement to cure the default within thirty (30) days, or if it is not practical to cure such default within thirty (30) days, such time period as mutually agreed upon between the Parties.

D. If the Developer fails to cure such default, then the City may assume responsibility to complete the CID Project in accordance with this Agreement, provided that the City's sole source of funding shall be available proceeds from the issuance of the Obligations by the IDA.

E. The District has obtained or applied for a sales tax exemption letter from the Missouri Department of Revenue. To the extent permitted under the CID Act, Section 144.062, RSMo, as amended, and other Applicable Laws and Requirements the District, subject to receipt of a sales tax exemption letter from the Missouri Department of Revenue, will provide to the Developer a sales tax exemption certificate for the purchase of construction supplies and materials necessary for the construction of the CID Project. The Developer shall adhere to the procedures for implementing the District's sales tax exemption certificate as provided in the Developer Agreement.

F. The District will own the Sports Complex facility and will enter into a Maintenance Agreement for the facility. The Parties will establish and agree upon an annual operating budget with the operating partner responsible for carrying out the annual operating budget. The District will adopt an annual operating budget providing for anticipated Operating Revenue and operating expenses of the Sports Complex. The Parties agree to apply available Operating Revenue generated by the Sports Complex as follows:

(1) to carry out the annual operating budget; and
(2) pay maintenance related costs that fall outside of the annual operating budget.

Section 4.3. Financing the CID Project.

A. It is anticipated that the IDA will issue Obligations, in one or more series, to provide financing for the CID Project as described in **Exhibit E-2**. Pursuant to the Financing Documents, the Developer and City, if necessary, will be reimbursed from proceeds of the Obligations for CID Bond Project Costs incurred.

The District, in consultation with the City and Developer, will select the Underwriter for issuance of Obligations and the City and Developer will assist in the assumptions and development of the terms for a financing transaction.

Upon completion, as determined by the District and the City, by the Developer of the site work and environmental remediation work on the Sports Complex Property such that the Sports Complex Property is ready to be conveyed by the Developer and/or the Woodsonia Marketplace CID to the District in order that construction of the Sports Complex may proceed, the District shall use its reasonable best efforts to promptly issue the Obligations to fund the CID Bond Project Costs.

B. The Obligations shall be payable solely from the CID Sales Tax Revenue, any amount captured as economic activity taxes by the TIF Plan, and from such other sources as agreed upon by the Parties. The Obligations shall not constitute a debt or liability or general obligation of the District, the City, the State, any authority that may issue the Obligations on the District's behalf, or any agency or political subdivision thereof.

The Parties agree that the challenges of the development of the CID Project require multiple funding sources to achieve the intended goals. The Parties agree to consider all

funding options including pay as you go funding of CID Bond Project Costs prior to the issuance of long term Obligations.

C. The Developer and the City covenant to cooperate and take all reasonable actions necessary to assist the District and its bond counsel, underwriters and financial advisors in the preparation of offering statements, private placement memoranda or other disclosure documents and all other documents necessary to market and sell Obligations, as appropriate. The City agrees to provide historical sales tax collection information for businesses within the District Area. The Developer and the City will not be required to disclose to the general public or any investor any proprietary or confidential financial information pertaining to the Developer or any retailer.

G. The District agrees to cause the officer of the District at any time charged with the responsibility of formulating budget proposals to include in the budget proposal submitted to the District for each fiscal year that the Obligations are outstanding, a request for an appropriation of CID Sales Tax Revenues for application to the payment of Obligations in accordance with this Agreement.

Section 4.4. Certificate of Completion and CID Reimbursable Project Costs.

Upon substantial completion of the CID Project (or a portion thereof), Developer shall submit a Certificate of Completion substantially in the form attached hereto as **Exhibit B** ("Completion Certificate") to the District and the City for approval; provided, however, that a Completion Certificate shall not be required for payment of CID Bond Project Costs, which will be paid in the manner set forth in the Financing Documents. The District shall submit the Completion Certificate to the City to verify that the CID Project has been completed in accordance with all Applicable Laws and Requirements. If the City determines, in its reasonable discretion, that the CID Project has been completed in accordance with all Applicable Laws and Requirements, then the City shall approve the Completion Certificate, which approval shall not be unreasonably withheld. If the City determines not to approve the Completion Certificate, the City shall notify the District and the Developer as appropriate in writing within fifteen (15) days after receiving the Completion Certificate, and shall specify in such notice the reason(s) for withholding its approval. Upon request of the Developer, the City shall hold a hearing at which the Developer may challenge the City's determination, including presentation of new and/or additional evidence.

A. The issuance of a Completion Certificate by the District and the City shall be a conclusive determination of the satisfaction of the covenants in this Agreement with respect to the obligations of Developer to complete the CID Project, but shall not prevent District or City from future action in the event of any subsequent default by Developer in the performance of any of its other obligations under this Agreement.

B. Each such certificate issued by District and City shall contain a description of the real property affected thereby and shall be in such form as will enable it to be accepted for recording in the Office of the Recorder of Deeds for Jasper County, Missouri and the Office of the Recorder of Deeds for Newton County, in Neosho, Missouri.

C. Whether or not the Obligations are issued, so long as there is CID Sales Tax Revenue available that is not pledged to the Trustee and CID Sales Tax proceeds are disbursed on a pay as you go basis, Developer shall submit its request for certification of CID Reimbursable Project Costs (“Reimbursement Certificate”) to the District using substantially the form attached as

Exhibit C for such costs incurred by Developer, within sixty (60) days of incurring such costs. Developer shall provide itemized invoices, receipts, or other information, if any, to confirm that any submitted cost has been so incurred and qualifies as a CID Reimbursable Project Cost. If the District determines, in its reasonable discretion, that the costs submitted for reimbursement are CID Reimbursable Project Costs, then the Reimbursement Certificate and the amounts stated therein for payment in accordance with this Agreement shall be approved and the District shall sign and deliver the Reimbursement Certificate to the Developer within ten (10) days of its approval. If the District determines to not approve the Reimbursement Certificate for payment, the Developer shall be notified as appropriate in writing within fifteen (15) days after receiving the Reimbursement Certificate, and shall specify in such notice the reason(s) for withholding its approval. Upon request of the Developer, the Board of Directors of the District if the District withholds its approval shall hold a hearing at which the Developer may challenge the District's determination, including presentation of new and/or additional evidence. Developer shall have the right to identify and substitute other CID Reimbursable Project Costs with a supplemental application for payment, subject to the limitations of this Agreement, for any requested reimbursement that the District determines does not qualify as a CID Reimbursable Project Cost. Developer shall not be required to obtain the approved Completion Certificate pursuant to **Section 4.4.A** prior to receiving reimbursement in accordance with this Agreement. If the District fails to either approve or withhold approval of any Reimbursement Certificate within thirty (30) days after receipt of a Reimbursement Certificate, the Reimbursement Certificate shall be deemed approved for all purposes under this Agreement.

Section 4.5. Ownership and Maintenance of CID Project.

Subject to this Agreement and the Purchase and Sale Agreement in the form attached hereto as **Exhibit F**, the District will acquire title to the Sports Complex Property within the District Area and, following completion, the Sports Complex. So long as there is CID Sales Tax Revenue available that is not pledged to the Trustee, all unpledged revenue in the CID Sales Tax Account shall be utilized by the District to pay for the operational and maintenance expenses that may arise from the Sports Complex and as further defined in the Maintenance Agreement.

Developer has engaged a sports facilities management consultant to provide assistance in determining the optimal design, including indoor and outdoor court components and configuration, building finishes and furniture, fixtures and equipment. The contract between Developer and such Sports Complex management company may be assigned from Developer to the District if determined appropriate by the Parties.

Section 4.6. New CID Projects.

The District shall not undertake new improvement projects without the prior approval of the City Council and any changes to the CID Project contemplated herein shall be governed by the terms and processes of the CID Act.

Section 4.7. District Eligible Services.

The District shall not undertake the provision of CID eligible services as authorized in Section 67.1461 RSMo without the prior approval of the City Council, except for those services reasonably necessary to ensure the adequate maintenance and operation of the Sports Complex as further defined in the Maintenance Agreement.

ARTICLE 5: SPECIAL COVENANTS

Section 5.1. Records of the District.

The District shall keep proper books of record and account in which full, true, and correct entries will be made of all dealings or transactions of or in relation to its business affairs in accordance with generally accepted accounting principles consistently applied, and will furnish the City upon written request (within a reasonable time not to exceed three (3) business days) such information as it may request concerning the District, including such statistical and other operating information requested by the City on a periodic basis, in order to determine whether the covenants, terms, and provisions of this Agreement have been met.

In addition, the District shall prepare or cause to be prepared financial statements each fiscal year. The District shall be responsible for causing the preparation of audited or unaudited financial statements as may be required by the Financing Documents. The annual unaudited or audited financial statements of the District for each fiscal year shall be prepared and submitted to the City no later than one hundred eighty (180) days following the end of such fiscal year. For that purpose and upon at least two (2) business days' notice to the District, all pertinent books, documents, and vouchers relating to the District's business, affairs, and properties shall at all times during regular business hours be open to the inspection of such accountant, other agent, or City official or employee (who may make copies of all or any part thereof provided that the confidentiality of all records shall be maintained pursuant to such confidentiality agreements as reasonably required) as shall from time to time be designated and compensated by the inspecting Party.

Section 5.2. Records.

The Parties shall keep and maintain adequate records pertaining to the costs of the CID Project and disbursements for reimbursement or payment of the costs of the CID Project and related Financing Costs and Operating Costs. Such records shall be available for inspection by the City and/or District at reasonable times and upon written notice.

Section 5.3. Notice to and Consent by Tenants and Transferees.

A. Developer shall use its reasonable best efforts to cause all leases of all or any part of property located in the District entered into after the date of this Agreement by Developer to contain a provision that is in substantial compliance with the following, provided that Developer shall have no obligation to include such covenants in any deeds, leases or other instruments by which any interest in real property has been obtained prior to execution of this Agreement:

> Community Improvement District: Tenant acknowledges and consents that (i) all or a portion of the Leased Premises are located within the boundaries of the Joplin Sports Facility Community Improvement District ("District") created by Joplin, Missouri (the "City"), (ii) that the District imposes a sales tax on economic activities occurring within the District Area, which tax will be applied toward the costs of improvements that will provide a generalized benefit to the District. If any of Tenant's sales activities occur within the District Area, upon request of the City, Tenant shall forward to the City copies of Tenant's State of Missouri sales tax returns for its property located in the District when and as they are filed with the Missouri Department of Revenue. Tenant hereby acknowledges and agrees

that the District is a third party beneficiary of the obligations in this paragraph and shall have a separate and independent right to enforce these reporting requirements.

Developer shall use its reasonable best efforts to cause a provision in substantial compliance with this provision to be included in all sales contracts entered into after the date of this Agreement by Developer with purchasers of property located within the District Area, requiring said sales information be provided to the District.

B. Promptly following the execution of any instrument transferring of all or any part of property located in the District, Developer shall provide a certification to the District, signed by Developer and such transferee, confirming that the instrument includes the provisions satisfying Developer's obligation as set forth in this **Section 5.3**. Failure of Developer to require that such restrictions be placed in any such instrument shall in no way modify, lessen, or diminish the obligations and restrictions set forth herein relating to the District's rights of enforcement and remedies under this Agreement, nor shall it affect the Developer's right to reimbursement of its CID Reimbursable Project Costs or otherwise form the basis of a default on the part of the Developer hereunder.

C. The District, and, to the extent necessary Developer, shall use reasonable efforts to enforce the sales contract obligation set forth in paragraph B of this Section and shall use reasonable efforts to require any purchaser or other transferee or possessor of all or part of property located in the District, to timely pay any CID Sales Tax due. This obligation shall be a covenant running with the land and shall be enforceable against Developer and against any purchaser or other transferee or possessor from Developer as if such purchaser or possessor were originally a Party to and bound by this Agreement and shall only terminate upon the end of the term of the District. All costs incurred by the District and/or Developer in using reasonable efforts to enforce the obligations contained in this Section shall be deemed to be CID Reimbursable Project Costs that are reimbursable from the CID Sales Tax Revenue.

Section 5.4. Developer's Obligations to the City Under Bond or Surety.

A. The Parties agree that the CID Project, or any portion thereof, which the Developer is or becomes obligated to the City to construct pursuant to any City Code provision or Ordinance, does not diminish the consideration to the District as recited in **Section 2.1** and shall be a CID Bond Project Cost or a CID Reimbursable Project Cost, as applicable, that may be paid or reimbursed in accordance with this Agreement.

B. The Parties agree that in the event that the City constructs or causes to be constructed any portion of the CID Project pursuant to any action on a bond or other form of surety that is provided to the City by the Developer pursuant to the City Code or a City ordinance, then the City shall be entitled to reimbursement from the District for such CID Bond Project Costs or CID Reimbursable Project Costs, as applicable, that are not paid or reimbursed to the City under such bond or surety.

Section 5.5. Annual Budget.

The Board of Directors shall prepare, or cause to be prepared, a budget for capital and operating expenses for the District's fiscal year and submit that budget to the City's Director of Finance ("Finance Director"). The fiscal year of the District shall be the same as that of the City. For each fiscal year of the District, the Board of Directors shall prepare, or cause to be

prepared, a budget for capital and operating expenses for the District's upcoming fiscal year and, no earlier than one hundred eighty (180) days and no later than ninety (90) days prior to the first day of each fiscal year, shall submit a proposed budget to the Finance Director for review (the "Annual Budget"). Within a reasonable time after obtaining the Finance Director's comments regarding the Annual Budget, the Board of Directors shall approve the same. Each Annual Budget for the District shall be prepared in accordance with all applicable state statutes including Sections 67.010 and 67.1471 RSMo, as amended.

Section 5.6. Board of Directors.

Pursuant to Section 6 of the Petition, Successor Directors to the Board of Directors shall be appointed by the Mayor with the consent of the City Council. The City shall be entitled to appoint the Finance Director as an ex officio member of the District's Board of Directors. Such ex officio member shall be permitted to attend District Board of Directors meetings but shall not have any voting power. The District shall notify the City in writing of each meeting of the District's Board of Directors by sending a copy of such notice and an agenda for the noticed meeting to the Finance Director at City Hall, 602 S. Main Street, Joplin, Missouri 64801.

ARTICLE 6: DEFAULTS AND REMEDIES

Section 6.1. Events of Default.

If the following event shall occur and be continuing following the expiration of any cure provisions herein, then such event shall constitute an Event of Default under this Agreement: failure by any Party in the performance of any covenant, agreement or obligation imposed or created by this Agreement (except as otherwise provided in **Section 5.3**), and the continuance of such default for ninety (90) days, or such longer period of time required if the defaulting Party determines with consent of the other parties that the default cannot be cured within such 90 days period, after a non-defaulting Party has given written notice to the defaulting Party specifying such default.

Section 6.2. Remedies on Default.

If any Event of Default has occurred and is continuing, then any non-defaulting Party may, upon its election or at any time after its election while such default continues, by mandamus or other suit, action or proceedings at law or in equity, enforce its rights against the defaulting Party and its officers, agents and employees, and to require and compel duties and obligations required by the provisions of this Agreement. To the extent that the City must enforce its rights against the District due to an Event of Default, costs incurred by the City for such enforcement shall be Operating Costs.

Section 6.3. Rights and Remedies Cumulative.

The rights and remedies reserved by the Parties under this Agreement and those provided by law shall be construed as cumulative and continuing rights. No one of them shall be exhausted by the exercise thereof on one or more occasions. The Parties shall be entitled to specific performance and injunctive or other equitable relief for any breach or threatened breach of any of the provisions of this Agreement, notwithstanding availability of an adequate remedy at law, and each Party hereby waives the right to raise such defense in any proceeding in equity.

Section 6.4. Waiver of Breach.

No waiver of any breach of any covenant or agreement contained in this Agreement shall operate as a waiver of any subsequent breach of the same covenant or agreement or as a waiver of any breach of any other covenant or agreement, and in case of an Event of Default, a non-defaulting Party may nevertheless accept from the defaulting Party, any payment or payments without in any way waiving the non-defaulting Party's right to exercise any of its rights and remedies as provided herein with respect to any such default or defaults in existence at the time when such payment or payments were accepted by the non-defaulting Party.

Section 6.5. Excusable Delays.

No Party shall be deemed to be in default of this Agreement because of Excusable Delays. Excusable Delays shall extend the time of performance for the period of such excusable delay.

ARTICLE 7: MISCELLANEOUS

Section 7.1. Effective Date and Term.

This Agreement shall become effective on the date this Agreement has been fully executed by the Parties. Upon the expiration of the CID Sales Tax as provided in **Section 3.7**, and the abolishment of the District in accordance with Section 67.1481, RSMo and the terms of this Agreement, this Agreement shall terminate.

Section 7.2. Notice.

Any notice pursuant to this Agreement shall be deemed to be given if it is mailed by United States registered mail, postage prepaid, and addressed as hereinafter specified.

Any notice to the District shall be addressed to:

Joplin Sports Facility Community Improvement District
Attn: Ryan Stanley, Chairman
City Hall; Finance Department
602 South Main Street
Joplin, MO 64801

With a copy to:

Williams & Campo, P.C.
Attn: T. Chris Williams
200 Unity Circle North, Suite G
Lee's Summit, MO 64086

Any notice to City shall be addressed to:

Nick Edwards
City Manager
City Hall
602 South Main Street
Joplin, MO 64801

With a copy to:

Peter C. Edwards
City Attorney
City Hall
602 South Main Street
Joplin, MO 64801

Any notice to Developer shall be addressed to:

Prospect Village, LLC
Attn: Natalie Wordekemper/ Drew Snyder
20010 Manderson Street, Suite 1
Elkhorn, NE 68022

With a copy to:

Woodsonia Real Estate, Inc.
Attn: Natalie Wordekemper, General Counsel
20010 Manderson, Suite 1
Elkhorn, NE 68022

and

Rouse Frets White Goss Gentile Rhodes, P.C.
Attn: William B. Moore
801 West 47th Street, Suite 500
Kansas City MO 64112

Each Party shall have the right to specify that notice be addressed to any other address by giving to the other Party ten (10) days' written notice thereof.

Section 7.3. Immunities.

No recourse shall be had for any claim based upon any representation, obligation, covenant or agreement in this Agreement maintained against any past, present or future officer, member, employee, director or agent of the City, Developer or the District, or of any successor thereto, as such, either directly or through the City, Developer or the District, or any successor thereto, under any rule of law or equity, statute or constitution or by the enforcement of any assessment or penalty or otherwise, and all such liability of any such officers, members, employees, directors or agents as such is hereby expressly waived and released as a condition of and consideration for the execution of this Agreement. The District, as a separate political subdivision of the state, is responsible for compliance with all applicable state laws and agrees, to the extent permitted by law, to hold harmless and indemnify the City from and against all suits, claims, costs of defense, damages, injuries, liabilities, costs and/or expenses, including court costs and attorney's fees, resulting from, arising out of, or in any way connected with the District's failure to comply with any applicable state law. The City, as a separate political subdivision of the state, is responsible for compliance with all applicable state laws and agrees, to the extent permitted by law, to hold harmless and indemnify the District from and against all suits, claims, costs of defense, damages, injuries, liabilities, costs and/or expenses, including

court costs and attorney's fees, resulting from, arising out of, or in any way connected with the City's failure to comply with any applicable state law.

Section 7.4. Modification.

The terms, conditions, and provisions of this Agreement can be neither modified nor eliminated except in writing and by mutual agreement between the Parties. Any modification to this Agreement as approved shall be attached hereto and incorporated herein by reference.

Section 7.5. Applicable Law; Common Representation.

This Agreement shall be governed by and construed in accordance with the laws of the State of Missouri and all actions shall be heard in Jasper County Circuit Court. The District and the City agree that the engagement of common special legal counsel among such Parties does not materially limit the representation of those Parties and will not adversely affect the relationship among such Parties. To the extent that such common legal representation presents a conflict of interest, the District and the City hereby consent to common representation.

Section 7.6. Validity and Severability.

It is the intention of the Parties hereto that the provisions of this Agreement shall be enforced to the fullest extent permissible under the laws and public policies of State of Missouri, and that the unenforceability (or modification to conform with such laws or public policies) of any provision hereof shall not render unenforceable, or impair, the remainder of this Agreement. Accordingly, if any provision of this Agreement shall be deemed invalid or unenforceable in whole or in part, this Agreement shall be deemed amended to delete or modify, in whole or in part, if necessary, the invalid or unenforceable provision or provisions, or portions thereof, and to alter the balance of this Agreement in order to render the same valid and enforceable.

Section 7.7. Execution of Counterparts.

This Agreement may be executed simultaneously in two or more counterparts, each of which shall be deemed to be an original, but all of which together shall constitute one and the same instrument.

Section 7.8. City Approvals.

Unless specifically provided to the contrary herein, all approvals of City hereunder may be given by the City Manager or his/her designee without the necessity of any action by the City Council. The City Manager, at his/her discretion, may seek the advice or consent of the City Council for any requested approval.

Section 7.9. District Approvals.

Unless specifically provided to the contrary herein, all approvals of District hereunder may be given by the Chairman or his/her designee without the necessity of any action by the Board of Directors.

Section 7.10. Developer Approvals.

Unless specifically provided to the contrary herein, all approvals of Developer hereunder may be given by the agent of Developer.

Section 7.11 Successors and Assigns; Assignment of Developer's Obligations.

A. This Agreement shall be binding on and shall inure to the benefit of the Parties named herein and their respective heirs, administrators, executors, personal representatives, successors and assigns.

B. Without limiting the rights of the Developer or any third party under **Section 5.3** hereof, the Developer agrees that this Agreement and the rights, duties and obligations hereunder may not and shall not be assigned by the Developer without the prior written consent of the City and the District, which consent shall be given if the City and the District determine that the proposed transferee has all of the qualifications and financial responsibility, as reasonably determined by the City and the District, necessary and adequate to fulfill the obligations of Developer, and, if the proposed assignment relates to a portion of the CID Project that are under way, such obligations to the extent that they relate to such portion of the CID Project. Any proposed transferee (including, without limitation, any transferee referenced in subsection 1., 2., or 3. below) shall, expressly for the benefit of the City and the District, enter into an agreement with the City and the District obligating the assignee to assume all of the obligations of the Developer under this Agreement and agree to be subject to all the conditions and restrictions to which the Developer is subject (or, in the event the transfer is of or relates to a portion of the CID Project, such obligations, conditions and restrictions to the extent that they relate to such portion). For purposes of this **Section 7.11.B**, any sale, transfer, assignment, pledge or hypothecation of an interest in the Developer (other than to an Affiliate of the Developer) that results in a change in management control of Developer will constitute an assignment of this Agreement. Notwithstanding the foregoing:

1. The Developer may at any time without the City's or the Developer's consent assign its rights, and delegate its duties and obligations under this Contract to an Affiliate of the Developer.

2. No consent will be required under this **Section 7.11.B** for any pledge or assignment of this Agreement or pledge or assignment of an interest in the Developer or any interest in any member of the Developer as collateral security for the Developer's loans, advances or extensions of credit to finance or from time to time refinance all or any part of the CID Project, or the right of the transferee of any such collateral assignment to transfer such interest by foreclosure or transfer in lieu of foreclosure under such collateral assignment.

Upon such assignment, the Developer shall be released from such obligations accruing after the date of such assignment.

Section 7.12. Recording of Agreement.

Upon full execution by the District, Developer and City, this Cooperative Agreement or a memorandum of this Agreement, shall be recorded by the City, at the District's expense, in the

Office of the Recorder of Deeds for Jasper County, in Carthage, Missouri and the Office of the Recorder of Deeds for Newton County, in Neosho, Missouri.

[REMAINDER OF PAGE INTENTIONALLY LEFT BLANK]

IN WITNESS WHEREOF, Developer, the District, and the City have caused this Agreement to be executed in their respective names and attested as to the date as set forth below.

CITY:

CITY OF JOPLIN, MISSOURI

By: _____

Nick Edwards, City Manager

ATTEST:

_____
Holly Nagy, City Clerk

CERTIFICATE OF ACKNOWLEDGEMENT

STATE OF MISSOURI)
) ss
COUNTY OF JASPER)

On this _____ day of _____, in the year 2026, before me, a Notary Public in and for said state, personally appeared Nick Edwards, the City Manager of the City of Joplin, known to me to be the person who executed the within Cooperative Agreement on behalf of the City of Joplin, Missouri and acknowledged to me that he executed the same for the purposes therein stated.

Subscribed and affirmed before me this _____ day of _____, 2026.

_____

Notary Public

My Commission Expires:

DEVELOPER:

PROSPECT VILLAGE, LLC

By:_____

Name:_____

Title:_____

CERTIFICATE OF ACKNOWLEDGEMENT

STATE OF NEBRASKA)
) ss
COUNTY OF DOUGLAS)

On this _____ day of _____ in the year 2026 before me, a Notary Public in and for said state, personally appeared _____, of Prospect Village, LLC, a Nebraska limited liability company, known to me to be the person who executed the within Cooperative Agreement on behalf of said company and acknowledged to me that he or she executed the same for the purposes therein stated.

Subscribed and affirmed before me this ____ day of_____, 2026.

_____

Notary Public

My Commission Expires:

CID:

JOPLIN SPORTS FACILITY COMMUNITY IMPROVEMENT DISTRICT

By: _____
Name:_____, Chairman

ATTEST:

By: _____
Name: _____
Title: _____

CERTIFICATE OF ACKNOWLEDGEMENT

STATE OF MISSOURI)
) ss
COUNTY OF JASPER)

On this ___ day of _____, in the year 2026, before me, a Notary Public in and for said state, personally appeared_____, the Chairman of the Joplin Sports Facility Community Improvement District, known to me to be the person who executed the within Cooperative Agreement on behalf of said Community Improvement District and acknowledged to me that he executed the same for the purposes therein stated.

Subscribed and affirmed before me this ____ day of_____, 2026.

_____

Notary Public

My Commission Expires:

EXHIBIT A

LEGAL DESCRIPTION AND MAP – DISTRICT AREA

OWN

Engineering beyond.™

EXHIBIT "D"

JOPLIN SPORTS FACILITY CID DESCRIPTION AFTER ADDING ADDITIONAL LAND:

ALL THAT PART OF THE WEST HALF OF SECTION 7 AND PART OF SECTION 18 IN TOWNSHIP 27 NORTH, RANGE 32 WEST AND PART OF SOUTHEAST QUARTER OF SECTION 12 AND PART OF THE EAST HALF OF SECTION 13 IN TOWNSHIP 27 NORTH, RANGE 33 WEST OF THE 5TH PRINCIPAL MERIDIAN, ALL IN THE CITY OF JOPLIN, JASPER COUNTY, MISSOURI AND PART OF THE NORTH HALF OF SECTION 19, TOWNSHIP 27 NORTH, RANGE 32 WEST OF THE 5TH PRINCIPAL MERIDIAN, CITY OF JOPLIN, NEWTON COUNTY, MISSOURI, BEING MORE PARTICULARLY DESCRIBED AS FOLLOWS:

COMMENCING AT THE NORTH QUARTER CORNER OF SECTION 18, TOWNSHIP 27 NORTH, RANGE 32 WEST; THENCE NORTH 88°28'37" WEST, 157.02 FEET ALONG THE NORTH LINE OF SAID SECTION 18 TO THE POINT OF BEGINNING; THENCE LEAVING SAID NORTH LINE SOUTH 01°24'23" WEST, 30.00 FEET TO A POINT ON THE EAST RIGHT OF WAY LINE OF DAVIS BOULEVARD; THENCE ALONG SAID EAST RIGHT OF WAY SOUTH 01°55'36" WEST, 1927.29 FEET TO A POINT ON THE NORTH RIGHT OF WAY LINE OF 25TH STREET; THENCE LEAVING SAID EAST RIGHT OF WAY AND ALONG SAID NORTH RIGHT OF WAY SOUTH 88°39'32" EAST, 166.74 FEET TO A POINT ON THE CORPORATE LIMITS OF THE CITY OF JOPLIN AS DESCRIBED IN THE CITY CHARTER, SECTION 1.015; THENCE ALONG SAID CORPORATE LIMITS SOUTH 01°38'04" WEST, 28.09 FEET; THENCE CONTINUING ALONG SAID CORPORATE LIMITS SOUTH 88°28'32" EAST, 1745.84 FEET; THENCE CONTINUING ALONG SAID CORPORATE LIMITS SOUTH 01°38'15" WEST, 1641.49 FEET TO A POINT ON THE SOUTH LINE OF A TRACT DESCRIBED IN BOOK 2078, PAGE 2031; THENCE LEAVING SAID CORPORATE LIMITS AND ALONG SAID SOUTH LINE OF SAID TRACT NORTH 88°36'30" WEST, 941.54 FEET TO THE SOUTHWEST CORNER OF SAID TRACT; THENCE LEAVING SAID SOUTH LINE AND ALONG THE WEST LINE OF SAID TRACT NORTH 01°40'12" EAST, 60.24 FEET TO A POINT ON THE RAILROAD RIGHT OF WAY; THENCE ALONG SAID RIGHT OF WAY NORTH 65°21'38" EAST, 73.21 FEET; THENCE ALONG SAID RIGHT OF WAY 506.52 FEET ALONG A CURVE TO THE LEFT WITH A RADIUS OF 454.41 FEET, A CHORD DIRECTION OF NORTH 33°25'38" EAST, A CHORD LENGTH OF 480.70 FEET TO A POINT ON THE SOUTH RIGHT OF WAY LINE OF 27TH STREET; THENCE LEAVING SAID RAILROAD RIGHT OF WAY AND SOUTH RIGHT OF WAY LINE OF 27TH STREET NORTH 30°44'22" WEST, 70.85 FEET TO A POINT ON THE NORTH RIGHT OF WAY LINE OF 27TH STREET; THENCE LEAVING SAID NORTH RIGHT OF WAY AND ALONG THE WEST LINE OF AFORESAID TRACT DESCRIBED IN BOOK 2078, PAGE 2031 NORTH 01°22'27" EAST, 1054.70 FEET TO A POINT ON THE SOUTH RIGHT OF WAY LINE OF AFORESAID 25TH STREET; THENCE ALONG SAID SOUTH RIGHT OF WAY NORTH 88°39'32" WEST, 1246.28 FEET; THENCE CONTINUING ALONG SAID SOUTH RIGHT OF WAY NORTH 88°28'34" WEST, 908.14 FEET TO THE NORTHWEST CORNER OF A TRACT DESCRIBED IN BOOK 2167, PAGE 1171; THENCE LEAVING SAID SOUTH RIGHT OF WAY AND ALONG THE WEST LINE OF SAID TRACT OF LAND SOUTH 01°30'08" WEST, 521.74 FEET TO THE NORTHWEST CORNER OF A TRACT OF LAND DESCRIBED IN BOOK 1289, PAGE 2193; THENCE LEAVING SAID WEST LINE AND ALONG THE NORTH LINE OF SAID TRACT OF LAND DESCRIBED IN BOOK 1289, PAGE 2193 SOUTH 88°29'00" EAST, 443.21 FEET TO THE NORTHWEST CORNER OF A

TRACT OF LAND DESCRIBED IN BOOK 2154, PAGE 1456; THENCE LEAVING SAID NORTH LINE AND ALONG THE WEST LINE OF SAID TRACT SOUTH 01°48'25" WEST, 522.18 FEET TO THE SOUTHWEST CORNER OF SAID TRACT OF LAND BEING ON THE NORTH RIGHT OF WAY OF 27TH STREET; THENCE LEAVING SAID TRACT SOUTH 01°48'25" WEST, 60.00 FEET TO A POINT ON THE SOUTH RIGHT OF WAY LINE OF 27TH STREET; THENCE ALONG SAID SOUTH RIGHT OF WAY SOUTH 88°28'35" EAST, 402.15 FEET TO A POINT ON THE WEST RIGHT OF WAY LINE OF DAVID BOULEVARD; THENCE ALONG SAID WEST RIGHT OF WAY SOUTH 01°48'25" WEST, 505.67 FEET; THENCE LEAVING SAID WEST RIGHT OF WAY NORTH 88°25'14" WEST, 839.58 FEET; THENCE SOUTH 01°30'08" WEST, 25.00 FEET TO THE NORTHWEST CORNER OF A TRACT DESCRIBED IN BOOK 1621, PAGE 1627; THENCE ALONG THE WEST LINE OF SAID TRACT SOUTH 01°32'17" WEST, 764.26 FEET TO THE NORTHWEST CORNER OF A TRACT DESCRIBED IN BOOK 2376, PAGE 45; THENCE ALONG THE WEST LINE OF SAID TRACT SOUTH 01°26'51" EAST, 309.47 FEET TO A POINT ON THE NORTH RIGHT OF WAY OF THE KANSAS CITY SOUTHERN RAILROAD; THENCE LEAVING SAID NORTH RIGHT OF WAY SOUTH 14°11'24" WEST, 109.57 FEET TO A POINT ON THE SOUTH RIGHT OF WAY OF SAID KANSAS CITY SOUTHERN RAILROAD; THENCE ALONG SAID SOUTH RIGHT OF WAY SOUTH 51°41'10" EAST, 663.93 FEET TO A POINT ON THE NORTH RIGHT OF WAY OF MISSOURI ROUTE FF; THENCE ALONG SAID NORTH RIGHT OF WAY THE FOLLOWING 3 CALLS: NORTH 88°31'03" WEST, 18.61 FEET; THENCE SOUTH 88°28'11" WEST, 190.26 FEET; THENCE NORTH 88°31'02" WEST, 215.72 FEET; THENCE LEAVING SAID NORTH RIGHT OF WAY SOUTH 01°29'16" WEST, 87.42 FEET TO A POINT ON THE EAST RIGHT OF WAY OF HAMMONS BOULEVARD; THENCE ALONG SAID EAST RIGHT OF WAY THE FOLLOWING 4 CALLS: NORTH 88°53'59" WEST, 1.00 FEET; THENCE 45.46 FEET ALONG A CURVE TO THE LEFT WITH A RADIUS OF 29.00 FEET, HAVING A CHORD DIRECTION OF SOUTH 46°33'02" WEST, A CHORD LENGTH OF 40.95 FEET; THENCE SOUTH 01°38'28" WEST, 300.62 FEET; THENCE 63.94 FEET ALONG A CURVE TO THE LEFT WITH A RADIUS OF 294.50 FEET, HAVING A CHORD DIRECTION OF SOUTH 04°34'44" EAST, A CHORD LENGTH OF 63.82 FEET, SAID POINT ALSO BEING THE NORTHWEST CORNER OF A TRACT OF LAND DESCRIBED IN BOOK 370, PAGE 2208; THENCE ALONG THE NORTH LINE OF SAID TRACT SOUTH 88°27'16" EAST, 1075.37 FEET TO THE NORTHEAST CORNER OF SAID TRACT; THENCE LEAVING SAID NORTH LINE AND ALONG THE EAST LINES SOUTH 50°53'05" EAST, 128.82 FEET; THENCE CONTINUING ALONG SAID EAST LINE SOUTH 01°32'42" WEST, 502.15 FEET; THENCE CONTINUING ALONG SAID TRACT NORTH 88°27'18" WEST, 473.07 FEET; THENCE CONTINUING ALONG SAID TRACT NORTH 01°32'22" EAST, 18.92 FEET; THENCE CONTINUING ALONG SAID TRACT NORTH 63°14'47" WEST, 102.99 FEET; THENCE CONTINUING ALONG SAID TRACT NORTH 88°27'18" WEST, 106.34 FEET; THENCE CONTINUING ALONG SAID TRACT SOUTH 26°45'28" WEST, 69.39 FEET; THENCE CONTINUING ALONG SAID TRACT NORTH 88°27'18" WEST, 147.57 FEET; THENCE CONTINUING ALONG SAID TRACT SOUTH 01°33'15" WEST, 156.64 FEET; THENCE CONTINUING ALONG SAID TRACT 391.84 FEET ALONG A NON-TANGENT CURVE TO THE RIGHT WITH A RADIUS OF 1205.54 FEET, HAVING A CHORD DIRECTION OF SOUTH 02°25'52" EAST, A CHORD LENGTH OF 390.11 FEET TO A POINT ON THE SOUTH LINE OF SAID TRACT; THENCE ALONG SAID SOUTH LINE SOUTH 88°28'19" WEST, 410.59 FEET TO A POINT ON THE EAST RIGHT OF WAY OF HAMMONS BOULEVARD; THENCE LEAVING SAID SOUTH LINE AND ALONG SAID EAST RIGHT OF WAY SOUTH 13°12'29" WEST, 455.96 FEET; THENCE LEAVING SAID EAST RIGHT OF WAY NORTH 89°57'58" WEST, 29.13 FEET TO A POINT ON THE WEST RIGHT OF WAY OF HAMMONS BOULEVARD; THENCE ALONG SAID WEST AND NORTH RIGHT OF WAY OF HAMMONS BOULEVARD THE FOLLOWING 4 CALLS: SOUTH 14°15'17" WEST, 130.34 FEET; THENCE SOUTH 41°30'54" WEST, 24.79 FEET; THENCE 142.39 FEET ALONG A CURVE TO THE RIGHT WITH A RADIUS OF 170.00 FEET, HAVING A CHORD DIRECTION OF SOUTH 65°31'11" WEST, A CHORD LENGTH OF 138.26 FEET; THENCE SOUTH 89°32'09" WEST, 212.47 FEET TO THE SOUTHWEST CORNER OF A TRACT OF LAND DESCRIBED IN BOOK 370, PAGE 3521; THENCE ALONG THE WEST LINE OF SAID TRACT THE FOLLOWING 4 CALLS: NORTH 03°10'42" EAST, 36.74 FEET; THENCE SOUTH 89°24'30" WEST, 11.46 FEET; THENCE NORTH 02°09'04" WEST, 88.46 FEET; THENCE NORTH 03°10'42" EAST, 89.05 FEET TO THE NORTHWEST

CORNER OF SAID TRACT; THENCE LEAVING SAID WEST LINE AND ALONG THE NORTH LINE OF SAID TRACT SOUTH 89°57'58" EAST, 397.10 FEET TO THE NORTHEAST CORNER OF SAID TRACT, SAID POINT ALSO BEING ON THE WEST RIGHT OF WAY OF AFORESAID HAMMONS BOULEVARD; THENCE ALONG SAID WEST RIGHT OF WAY THE FOLLOWING 6 CALLS: NORTH 14°15'17" EAST, 349.70 FEET; THENCE NORTH 88°33'40" WEST, 9.73 FEET; THENCE NORTH 13°43'05" EAST, 106.96 FEET; THENCE NORTH 10°36'50" EAST, 156.35 FEET; THENCE 57.08 FEET ALONG A CURVE TO THE LEFT WITH A RADIUS OF 505.00 FEET, HAVING A CHORD DIRECTION OF NORTH 07°22'32" EAST, A CHORD LENGTH OF 57.05 FEET; THENCE NORTH 04°08'16" EAST, 229.67 FEET TO THE NORTHEAST CORNER OF A TRACT OF LAND DESCRIBED IN BOOK 370, PAGE 2231; THENCE LEAVING SAID WEST RIGHT OF WAY AND ALONG THE NORTH LINE OF SAID TRACT AND A TRACT OF LAND DESCRIBED IN BOOK 348, PAGE 12652 NORTH 88°35'18" WEST, 968.63 FEET TO THE NORTHWEST CORNER OF SAID TRACT DESCRIBED IN BOOK 348, PAGE 12652 SAID POINT ALSO BEING ON THE EAST LINE OF A TRACT OF LAND DESCRIBED IN BOOK 370, PAGE 2231; THENCE LEAVING SAID WEST LINE DESCRIBED IN BOOK 348, PAGE 2231 AND ALONG THE EAST LINE OF SAID TRACT DESCRIBED IN BOOK 370, PAGE 2231 NORTH 56°21'37" WEST, 153.65 FEET TO THE SOUTHEAST CORNER OF LOT 1 OF THE FINAL PLAT OF DARRELL L. ROGERS 2008 TRUST ADDITION, A SUBDIVISION, ACCORDING TO THE RECORDED PLAT AT PLAT BOOK 14, PAGE 1, NEWTON COUNTY, MISSOURI; THENCE ALONG THE EAST LINE OF SAID LOT 1 NORTH 1°21'47" EAST, 194.77 FEET TO THE NORTHEAST CORNER OF SAID LOT 1, SAID POINT ALSO BEING THE SOUTHWEST CORNER OF A TRACT OF LAND DESCRIBED IN BOOK 373, PAGE 5196; THENCE LEAVING SAID LOT 1 AND ALONG THE SOUTH LINE OF SAID TRACT DESCRIBED IN BOOK 373, PAGE 5196 SOUTH 88°38'27" EAST, 65.11 FEET TO THE SOUTHEAST CORNER OF SAID TRACT; THENCE LEAVING SAID SOUTH LINE AND ALONG THE EAST LINE OF SAID TRACT NORTH 01°01'33" EAST, 263.18 FEET TO THE NORTHEAST CORNER OF SAID TRACT; THENCE LEAVING SAID EAST LINE AND ALONG THE NORTH LINE OF SAID TRACT NORTH 88°58'27" WEST 263.16 TO THE NORTHWEST CORNER OF SAID TRACT, SAID POINT ALSO BEING ON THE EAST LINE OF A TRACT OF LAND DESCRIBED IN BOOK 357, PAGE 877; THENCE LEAVING SAID NORTH LINE OF SAID TRACT DESCRIBED IN BOOK 373, PAGE 5196 AND ALONG THE EAST LINES OF SAID TRACT DESCRIBED IN BOOK 357, PAGE 877 AND BOOK 367, PAGE 4356 AND BOOK 367, PAGE 4356 NORTH 01°18'30" EAST, 272.95 FEET TO A POINT ON THE SOUTH LINE OF A TRACT DESCRIBED IN BOOK 334, PAGE 1685; THENCE LEAVING SAID EAST LINES AND ALONG THE SOUTH LINE OF SAID TRACT DESCRIBED IN BOOK 334, PAGE 1685 AND BOOK 360, PAGE 8259 SOUTH 88°39'59" EAST, 356.76 FEET TO THE SOUTHEAST CORNER OF SAID TRACT DESCRIBED IN BOOK 360, PAGE 8259; THENCE LEAVING SAID SOUTH LINES AND ALONG THE EAST LINE OF SAID TRACT DESCRIBED IN BOOK 360, PAGE 8259 NORTH 01°19'30" EAST, 289.68 FEET TO A POINT ON THE SOUTH RIGHT OF MISSOURI ROUTE FF; THENCE ALONG SAID SOUTH RIGHT OF WAY THE FOLLOWING 5 CALLS: SOUTH 88°28'48" EAST, 0.43 FEET; THENCE SOUTH 82°13'30" EAST, 94.87 FEET; THENCE SOUTH 88°23'02" EAST, 213.58 FEET; THENCE NORTH 01°39'16" EAST, 10.69 FEET; THENCE SOUTH 88°28'48" EAST, 313.27 FEET TO THE NORTHWEST CORNER OF A TRACT OF LAND DESCRIBED IN BOOK 2627, PAGE 337; THENCE LEAVING SAID SOUTH RIGHT OF WAY AND ALONG THE WEST LINE OF SAID TRACT SOUTH 01°35'33" WEST, 217.96 FEET TO THE SOUTHWEST CORNER OF SAID TRACT; THENCE LEAVING SAID WEST LINE AND ALONG THE SOUTH LINE OF SAID TRACT SOUTH 88°27'59" EAST, 246.88 FEET TO THE SOUTHEAST CORNER OF SAID TRACT; THENCE LEAVING SAID SOUTH LINE AND ALONG THE EAST LINE OF SAID TRACT AND PROJECTION THEREOF NORTH 01°19'35" EAST, 298.62 FEET TO A POINT ON AFORESAID NORTH RIGHT OF WAY OF MISSOURI ROUTE FF; THENCE LEAVING SAID PROJECTION AND ALONG SAID NORTH RIGHT OF WAY SOUTH 88°30'53" EAST, 23.68 FEET; THENCE LEAVING SAID NORTH RIGHT OF WAY NORTH 01°18'15" EAST, 419.99 FEET TO A POINT ON AFORESAID SOUTH RIGHT OF WAY OF THE KANSAS CITY SOUTHERN RAILROAD; THENCE LEAVING SAID SOUTH RIGHT OF WAY NORTH 14°11'24" EAST, 109.57 FEET TO A POINT ON THE NORTH RIGHT OF WAY OF SAID KANSAS CITY SOUTHERN RAILROAD; THENCE ALONG SAID NORTH RIGHT OF WAY NORTH 51°41'10" WEST, 390.68 FEET;

THENCE ALONG SAID NORTH RIGHT OF WAY 1041.08 FEET ALONG A CURVE TO THE LEFT WITH A RADIUS OF 2822.27 FEET, A CHORD DIRECTION OF NORTH 61°14'34" WEST, A CHORD LENGTH OF 1035.19 FEET; THENCE NORTH 64°57'49" WEST, 233.06 FEET; THENCE NORTH 77°50'46" WEST, 53.81 FEET TO A POINT ON THE EAST RIGHT OF WAY OF RANGE LINE ROAD; THENCE ALONG SAID EAST RIGHT OF WAY NORTH 01°29'04" EAST, 13.33 FEET; THENCE ALONG SAID EAST RIGHT OF WAY NORTH 02°19'55" WEST, 328.55 FEET; THENCE LEAVING SAID EAST RIGHT OF WAY NORTH 87°26'00" WEST, 219.69 FEET TO A POINT ON THE WEST RIGHT OF WAY OF RANGE LINE ROAD; THENCE ALONG SAID RIGHT OF WAY NORTH 02°05'59" EAST, 189.61 FEET TO A POINT ON THE SOUTH LINE OF A TRACT DESCRIBED IN BOOK 1547, PAGE 1848; THENCE LEAVING SAID WEST RIGHT OF WAY AND ALONG THE SOUTH LINE OF SAID TRACT THE FOLLOWING 4 CALLS: NORTH 01°58'02" EAST, 1.50 FEET; THENCE SOUTH 89°58'32" WEST, 20.52 FEET; THENCE SOUTH 01°09'52" EAST, 1.50 FEET; THENCE SOUTH 89°58'26" WEST, 1123.82 FEET TO THE SOUTHWEST CORNER OF SAID TRACT; THENCE LEAVING SAID SOUTH LINE AND ALONG THE WEST LINE OF SAID TRACT NORTH 01°30'42" EAST, 633.84 FEET; THENCE ALONG THE NORTH LINE OF SAID TRACT THE FOLLOWING 6 CALLS: SOUTH 89°53'23" EAST, 350.49 FEET; THENCE NORTH 01°38'37" EAST, 271.86 FEET; THENCE SOUTH 89°03'02" EAST, 141.30 FEET, SAID POINT BEING ON THE SOUTH RIGHT OF WAY OF 24TH STREET; THENCE ALONG SAID NORTH LINE AND SOUTH RIGHT OF WAY SOUTH 54°38'13" EAST, 30.33 FEET; THENCE CONTINUING ALONG SAID NORTH LINE AND SOUTH RIGHT OF WAY 208.87 FEET ALONG A CURVE TO THE LEFT WITH A RADIUS OF 333.78 FEET, A CHORD DIRECTION OF SOUTH 72°07'32" EAST, A CHORD LENGTH OF 205.48 FEET; THENCE CONTINUING ALONG SAID NORTH LINE AND SOUTH RIGHT OF WAY NORTH 89°56'51" EAST, 201.31 FEET; THENCE LEAVING SAID SOUTH RIGHT OF WAY AND ALONG SAID NORTH LINE SOUTH 01°15'29" WEST, 175.00 FEET; THENCE CONTINUING ALONG SAID NORTH LINE NORTH 89°56'51" EAST, 300.00 FEET TO A POINT ON AFORESAID WEST RIGHT OF WAY OF RANGE LINE ROAD; THENCE ALONG SAID WEST RIGHT OF WAY THE FOLLOWING 5 CALLS: NORTH 01°30'51" EAST, 175.00 FEET; THENCE NORTH 00°51'10" EAST, 50.01 FEET; THENCE NORTH 01°39'49" EAST, 5.01 FEET; THENCE SOUTH 89°55'21" EAST, 5.00 FEET; THENCE NORTH 01°32'57" EAST, 151.11 FEET TO THE NORTHEAST CORNER OF A TRACT OF LAND DESCRIBED IN BOOK 2613, PAGE 358; THENCE LEAVING SAID WEST RIGHT OF WAY AN ALONG THE NORTH LINE OF SAID TRACT SOUTH 89°47'00" WEST, 240.00 FEET; THENCE LEAVING SAID NORTH LINE AND ALONG THE EAST LINE OF A TRACT DESCRIBED IN BOOK 1889, PAGE 1422 NORTH 01°40'30" EAST, 20.00 FEET TO THE NORTHEAST CORNER OF SAID TRACT; THENCE LEAVING SAID EAST LINE AND ALONG THE NORTH LINE OF SAID TRACT AND PROJECTION THEREOF SOUTH 89°47'02" WEST, 327.31 FEET TO THE NORTHWEST CORNER OF A TRACT OF LAND DESCRIBED IN BOOK 2561, PAGE 42, SAID POINT BEING ON THE WEST LINE OF THE FINAL PLAT OF RANGE LINE SUBDIVISION REPLAT #1, A SUBDIVISION ACCORDING TO THE RECORDED PLAT AT PLAT BOOK 21, PAGE 17; THENCE ALONG SAID WEST LINE NORTH 01°38'51" EAST, 285.00 FEET TO THE NORTHWEST CORNER OF SAID SUBDIVISION; THENCE LEAVING SAID WEST LINE AND ALONG THE NORTH LINE OF SAID SUBDIVISION NORTH 89°47'02" EAST, 249.80 FEET TO THE SOUTHWEST CORNER OF A TRACT DESCRIBED IN BOOK 2395, PAGE 281; THENCE ALONG THE WEST LINE OF SAID TRACT NORTH 01°44'55" EAST, 150.08 FEET TO THE NORTHWEST CORNER OF SAID TRACT; THENCE LEAVING SAID WEST LINE AND ALONG THE NORTH LINE OF SAID TRACT NORTH 89°46'59" EAST, 317.48 FEET TO A POINT ON AFORESAID WEST RIGHT OF WAY OF RANGE LINE ROAD; THENCE ALONG SAID WEST RIGHT OF WAY SOUTH 01°40'25" WEST, 245.08 FEET; THENCE LEAVING SAID WEST RIGHT OF WAY SOUTH 86°29'00" EAST, 60.97 FEET TO A POINT ON THE EAST LINE OF AFORESAID SECTION 13, TOWNSHIP 27 NORTH, RANGE 33 WEST; THENCE ALONG SAID EAST LINE NORTH 01°30'20" EAST, 1593.13 FEET TO A POINT ON THE PROJECTION OF THE SOUTH LINE OF A TRACT DESCRIBED IN BOOK 2709, PAGE 31; THENCE LEAVING SAID EAST LINE AND ALONG SAID PROJECTION AND LINE THEREOF SOUTH 89°33'12" WEST, 321.01 FEET TO THE SOUTHWEST CORNER OF SAID TRACT; THENCE LEAVING SAID SOUTH LINE AND ALONG THE WEST LINE AND PROJECTION THEREOF OF SAID TRACT AND THE WEST LINE OF A TRACT DESCRIBED IN BOOK 2672, PAGE 50

NORTH 01°35'32" EAST, 375.33 FEET; THENCE LEAVING SAID PROJECTION NORTH 89°54'38" WEST, 155.37 FEET TO A POINT ON THE PROJECTION OF THE WEST LINE OF A TRACT DESCRIBED IN BOOK 1528, PAGE 1144; THENCE ALONG SAID PROJECTION AND WEST LINE NORTH 02°00'37" EAST, 518.72 FEET TO THE NORTHWEST CORNER OF SAID TRACT; THENCE LEAVING SAID WEST LINE AND ALONG THE NORTH LINE OF SAID TRACT SOUTH 87°59'34" EAST, 409.05 FEET TO A POINT ON AFORESAID WEST RIGHT OF WAY OF RANGE LINE ROAD; THENCE ALONG SAID WEST RIGHT OF WAY NORTH 01°47'11" EAST, 74.00 FEET TO A POINT ON THE SOUTH RIGHT OF WAY OF 18TH STREET; THENCE LEAVING SAID WEST RIGHT OF WAY OF RANGE LINE ROAD AND SOUTH RIGHT OF WAY OF 18TH STREET NORTH 27°57'55" EAST, 55.61 FEET TO A POINT ON THE NORTH RIGHT OF WAY OF 18TH STREET, SAID POINT BEING ON SAID WEST RIGHT OF WAY OF RANGE LINE ROAD; THENCE; THENCE LEAVING SAID NORTH RIGHT OF WAY OF 18TH STREET AND ALONG SAID WEST RIGHT OF WAY OF RANGE LINE ROAD NORTH 01°40'12" EAST, 319.93 FEET; THENCE CONTINUING ALONG SAID WEST RIGHT OF WAY NORTH 01°20'08" EAST, 600.88 FEET TO THE SOUTHEAST CORNER OF A TRACT DESCRIBED IN BOOK 2550, PAGE 381; THENCE LEAVING SAID WEST RIGHT OF WAY AND ALONG THE SOUTH LINE OF SAID TRACT NORTH 88°04'20" WEST, 154.10 FEET TO THE SOUTHWEST CORNER OF SAID TRACT; THENCE LEAVING SAID SOUTH LINE AND ALONG THE WEST LINE OF SAID TRACT NORTH 02°04'14" EAST, 159.60 FEET TO THE NORTHWEST CORNER OF SAID TRACT; THENCE LEAVING SAID WEST LINE AND ALONG THE NORTH LINE OF SAID TRACT THE FOLLOWING 4 CALLS: SOUTH 87°57'43" EAST, 100.43 FEET; THENCE SOUTH 01°50'00" WEST, 2.67 FEET; THENCE SOUTH 88°10'00" EAST, 18.57 FEET; THENCE SOUTH 43°35'24" EAST, 48.25 FEET TO THE NORTHEAST CORNER OF SAID TRACT; THENCE LEAVING SAID NORTH LINE SOUTH 88°20'55" EAST, 43.87 FEET TO A POINT ON THE EAST LINE OF SECTION 12, TOWNSHIP 27 NORTH, RANGE 33 WEST; THENCE ALONG SAID EAST LINE NORTH 01°44'19" EAST, 728.08 FEET; THENCE LEAVING SAID EAST LINE SOUTH 88°32'37" EAST, 65.30 FEET TO A POINT ON AFORESAID EAST RIGHT OF WAY OF RANGE LINE ROAD, BEING THE SOUTHWEST CORNER OF A TRACT OF LAND DESCRIBED IN BOOK 2420, PAGE 406; THENCE LEAVING SAID EAST RIGHT OF WAY AND ALONG THE SOUTH LINE OF SAID TRACT SOUTH 88°32'37" EAST, 150.00 FEET TO THE SOUTHEAST CORNER OF SAID TRACT; THENCE LEAVING SAID SOUTH LINE AND ALONG THE EAST LINE OF SAID TRACT NORTH 01°43'40" EAST, 150.00 FEET TO THE NORTHEAST CORNER OF SAID TRACT, SAID POINT ALSO BEING THE NORTHWEST CORNER OF A TRACT DESCRIBED IN BOOK 2357, PAGE 1502; THENCE ALONG THE NORTH LINE OF SAID TRACT SOUTH 88°31'19" EAST, 757.75 FEET TO THE NORTHEAST CORNER OF SAID TRACT; THENCE LEAVING SAID NORTH LINE AND ALONG THE EAST LINE THE FOLLOWING 3 CALLS: SOUTH 01°38'03" WEST, 315.96 FEET; THENCE SOUTH 88°30'54" EAST, 104.68 FEET; THENCE SOUTH 01°34'46" WEST, 100.02 FEET TO A POINT ON THE NORTH LINE OF A TRACT DESCRIBED IN BOOK 2354, PAGE 1304; THENCE CONTINUING ALONG SAID NORTH LINE NORTH 88°29'17" WEST, 104.77 FEET; THENCE ALONG SAID NORTH LINE NORTH 80°30'13" WEST, 54.77 FEET; THENCE NORTH 88°37'14" WEST, 614.18 FEET TO THE NORTHEAST CORNER OF SAID TRACT; THENCE LEAVING SAID NORTH LINE AND ALONG THE WEST LINE OF SAID TRACT SOUTH 01°38'24" WEST, 22.30 FEET TO THE NORTHEAST CORNER OF A TRACT DESCRIBED IN BOOK 2682, PAGE 139; THENCE LEAVING SAID WEST LINE AND ALONG THE NORTH LINE OF SAID TRACT NORTH 88°10'37" WEST, 40.00 FEET TO THE SOUTHEAST CORNER OF A TRACT OF LAND DESCRIBED IN BOOK 2629, PAGE 289; THENCE LEAVING SAID NORTH LINE AND ALONG THE EAST LINE OF SAID TRACT NORTH 01°45'03" EAST, 175.00 FEET TO THE NORTHEAST CORNER OF SAID TRACT; THENCE LEAVING SAID EAST LINE AND ALONG THE NORTH LINE OF SAID TRACT NORTH 88°19'19" WEST, 200.00 FEET TO THE NORTHWEST CORNER OF SAID TRACT, BEING ON THE EAST RIGHT OF WAY OF RANGE LINE ROAD; THENCE ALONG THE WEST LINE AND SAID EAST RIGHT OF WAY SOUTH 01°41'31" WEST, 175.00 FEET TO THE SOUTHWEST CORNER OF SAID TRACT; THENCE CONTINUING ALONG SAID EAST RIGHT OF WAY THE FOLLOWING 7 CALLS: SOUTH 01°41'31" WEST, 305.35 FEET; THENCE SOUTH 01°39'05" WEST, 141.51 FEET; THENCE SOUTH 01°43'55" WEST, 186.24 FEET; THENCE NORTH 89°46'16" WEST, 5.00 FEET; THENCE SOUTH 01°19'35" WEST, 209.23

FEET; THENCE SOUTH 04°19'12" WEST, 129.10 FEET; THENCE SOUTH 01°19'22" WEST, 104.67 FEET TO A POINT ON THE NORTH RIGHT OF WAY OF 17TH STREET; THENCE LEAVING SAID EAST RIGHT OF WAY AND ALONG SAID NORTH RIGHT OF WAY THE FOLLOWING 4 CALLS: SOUTH 43°20'20" EAST, 35.44 FEET; THENCE SOUTH 88°11'57" EAST, 72.90 FEET; THENCE SOUTH 81°04'25" EAST, 103.00 FEET; THENCE SOUTH 83°19'28" EAST, 70.18 FEET TO THE SOUTHWEST CORNER OF A TRACT OF LAND DESCRIBED IN BOOK 2664, PAGE 204; THENCE LEAVING SAID NORTH RIGHT OF WAY AND ALONG THE WEST LINE OF SAID TRACT NORTH 01°45'07" EAST, 279.32 FEET TO THE NORTHWEST CORNER OF SAID TRACT; THENCE LEAVING SAID EAST LINE AND ALONG THE NORTH LINE OF SAID TRACT SOUTH 88°37'02" EAST, 329.08 FEET TO THE NORTHEAST CORNER OF SAID TRACT; THENCE LEAVING SAID NORTH LINE AND ALONG THE EAST LINE OF SAID TRACT SOUTH 01°45'30" WEST, 279.60 FEET TO THE SOUTHEAST CORNER OF SAID TRACT, BEING THE SOUTHWEST CORNER OF A TRACT OF LAND DESCRIBED IN BOOK 2329, PAGE 790; THENCE LEAVING SAID EAST LINE AND ALONG THE SOUTH LINE OF SAID TRACT AND AFORESAID NORTH RIGHT OF WAY OF 17TH SOUTH 88°34'05" EAST, 212.16 FEET TO A POINT ON THE WEST LINE OF A TRACT DESCRIBED IN BOOK 1787, PAGE 873; THENCE LEAVING SAID NORTH RIGHT OF WAY AND ALONG THE WEST LINE OF SAID TRACT THE FOLLOWING 3 CALLS: NORTH 01°35'19" EAST, 279.78 FEET; THENCE SOUTH 88°50'11" EAST, 314.96 FEET; THENCE NORTH 01°38'36" EAST, 648.90 FEET TO THE NORTHWEST CORNER OF SAID TRACT; THENCE LEAVING SAID WEST LINE AND ALONG THE NORTH LINE OF SAID TRACT SOUTH 88°16'19" EAST, 195.59 FEET; THENCE ALONG SAID NORTH LINE SOUTH 88°34'03" EAST, 388.41 FEET TO THE NORTHEAST CORNER OF SAID TRACT; THENCE LEAVING SAID NORTH LINE AND ALONG THE EAST LINE THE FOLLOWING 3 CALLS: SOUTH 01°26'57" WEST, 201.70 FEET; THENCE NORTH 88°41'01" WEST, 5.00 FEET; THENCE SOUTH 00°51'28" WEST, 1533.54 FEET TO THE SOUTHEAST CORNER OF SAID TRACT, BEING ON THE NORTH RIGHT OF WAY OF 20TH STREET; THENCE LEAVING SAID EAST LINE AND ALONG SAID NORTH RIGHT OF WAY SOUTH 88°28'37" EAST, 735.93 FEET; THENCE LEAVING SAID NORTH RIGHT OF WAY SOUTH 01°24'23" WEST, 30.00 FEET TO THE POINT OF BEGINNING.

LESS AND EXCEPT:

ALL THAT PART OF THE NORTHWEST QUARTER (NW 1/4) OF THE SOUTHWEST QUARTER (SW 1/4) IN SECTION 18, TOWNSHIP 27, RANGE 32, IN THE CITY OF JOPLIN, JASPER COUNTY, MISSOURI, DESCRIBED AS BEGINNING AT A POINT WHICH IS 313.30 FEET SOUTH AND 62.35 FEET EAST OF THE NORTHWEST CORNER OF THE SOUTHWEST QUARTER OF SAID SECTION 18, THENCE SOUTH 89°46' EAST, 627.67 FEET, THENCE SOUTH 320.70 FEET, THENCE NORTH 89°46' WEST 231.05 FEET, THENCE NORTH 00°11' WEST 110.53 FEET, THENCE NORTH 89°11' WEST 96.26 FEET, THENCE NORTH 23.50 FEET; THENCE NORTH 89°46' WEST 91.00 FEET, THENCE NORTH 00°27' EAST 125.70 FEET, THENCE NORTH 89°46' WEST 210.00 FEET, THENCE NORTH 60.00 FEET TO THE POINT OF BEGINNING. (AS STATED ON WARRANTY DEED RECORDED IN BOOK 1300, PAGE 16).

ALSO, LESS AND EXCEPT:

TRACT 1:
THAT PORTION OF LOT 2 OF THE FINAL PLAT OF THE HOME DEPOT SUBDIVISION, CITY OF JOPLIN, COUNTY OF JASPER, STATE OF MISSOURI, BEING DESCRIBED AS FOLLOWS:
COMMENCING AT THE SOUTHWEST CORNER OF SAID LOT 2; THENCE WITH ON THE SOUTH LINE OF SAID LOT 2, S 88°32'05" E 179.43 FEET TO THE POINT OF BEGINNING; THENCE N 01°27'55" E, 135.39 FEET; THENCE N 88°32'05" W 4.29 FEET; THENCE N 01°27'55" E 31.24 FEET; THENCE S 88°32'05" E 8.89 FEET; THENCE N 02°20'34" E, 31.91 FEET; THENCE N 87°39'56" W 4.10 FEET; THENCE N 02°20'04" E 65.30 FEET; THENCE S 88°12'01" E 2.18 FEET; THENCE N 01°47'59" E 64.44 FEET TO NORTH LINE OF SAID LOT 2; THENCE ALONG SAID NORTH LINE, S 88°30'43" E 217.48 FEET; THENCE CONTINUING

ALONG SAID NORTH LINE, S 01°29'17" W 0.31 FEET; THENCE CONTINUING ALONG SAID NORTH LINE, S 88°32'47" E 252.93 FEET; THENCE CONTINUING ALONG SAID NORTH LINE S 01°29'17" W 0.46 FEET; THENCE CONTINUING ALONG SAID NORTH LINE S 88°31'43"E 57.59 FEET TO THE NORTHEAST CORNER OF SAID LOT 2; THENCE ALONG THE EAST LINE OF SAID L0T 2, S 13°00'46" W 248.57 FEET TO THE SOUTHEAST CORNER OF SAID LOT 2; THENCE ALONG THE SOUTH LINE OF SAID LOT 2, N 89°24'48" W 302.32 FEET; THENCE CONTINUING ALONG SAID SOUTH LINE, S 55°34'04" W 135.30 FEET; THENCE CONTINUING ALONG SAID SOUTH LINE, N 88°32'05" W 70.90 FEET TO THE POINT OF BEGINNING. (AS STATED ON GENERAL WARRANTY DEED RECORDED IN BOOK 2535, PAGE 213).

ALSO, LESS AND EXCEPT:

LOT 3, FINAL PLAT OF THE HOME DEPOT SUBDIVISION, CITY OF JOPLIN, JASPER COUNTY, MISSOURI, ACCORDING TO THE RECORDED PLAT IN BOOK 19, PAGE 14.

ALSO, LESS AND EXCEPT:

TRACT 4:
ALL OF THE SOUTH 507.0 FEET OF THE FOLLOWING DESCRIBED TRACT: COMMENCING AT THE NORTHEAST CORNER OF SECTION 18, TOWNSHIP 27, RANGE 32, JASPER COUNTY, MISSOURI, 20TH STREET AND DUQUESNE ROAD; THENCE 2858.38 FEET WEST ALONG THE CENTERLINE OF 20TH STREET; THENCE SOUTH 0 DEGREES AND 21 MINUTES WEST ALONG THE WEST LINE OF DAVIS BOULEVARD ROAD, 1132.30 FEET TO THE POINT OF BEGINNING; THENCE SOUTH ALONG THE WEST LINE OF DAVIS BOULEVARD ROAD, 824.95 FEET TO THE NORTH LINE OF 25TH STREET, THENCE WEST ALONG THE NORTH LINE OF 25TH STREET, 225.30 FEET; THENCE NORTH 825.84 FEET TO A POINT 231.0 FEET WEST OF THE POINT OF BEGINNING; THENCE EAST 231.0 FEET TO THE POINT OF BEGINNING, NOW IN THE CITY OF JOPLIN, JASPER COUNTY, MISSOURI, EXCEPT ANY PART TAKEN OR DEEDED FOR ROAD PURPOSES. (AS STATED ON GENERAL WARRANTY DEED RECORDED IN BOOK 2619, PAGE 297).

ALSO, LESS AND EXCEPT:

A PORTION OF THE TRACT OF LAND AS DESCRIBED IN THE JASPER COUNTY MISSOURI RECORDER'S OFFICE IN BOOK 1629 AT PAGE 2234 BEING MORE PARTICULARLY DESCRIBED AS FOLLOWS: COMMENCING AT THE NORTHWEST CORNER OF SECTION 18, TOWNSHIP 27 NORTH, RANGE 32 WEST, CITY OF JOPLIN, JASPER COUNTY, MISSOURI; THENCE SOUTH 01°31'37" WEST, 743.78 FEET; THENCE SOUTH 88°26'24" EAST, 65.00 FEET, TO A FOUND IRON PIN ON THE EAST RIGHT-OF-WAY LINE OF RANGE LINE ROAD, FOR A POINT OF BEGINNING; THENCE SOUTH 88°21'48" EAST, 334.97 FEET, TO A FOUND IRON PIN ON THE WEST RIGHT-OF-WAY LINE OF GENEVA AVENUE; THENCE ALONG SAID RIGHT-OF-WAY SOUTH 01°32'16" WEST, 41.00 FEET; THENCE NORTH 88°21'48" WEST, 290.63 FEET; THENCE SOUTH 54°56'03" WEST, 55.21 FEET, TO A POINT ON THE EAST RIGHT-OF-WAY LINE OF RANGE LINE ROAD; THENCE ALONG SAID RIGHT-OF-WAY LINE NORTH 01°31'37" EAST, 74.00 FEET TO THE POINT OF BEGINNING, ALL LYING IN LOT 2 OF THE NORTHWEST FRACTIONAL QUARTER OF SECTION 18, TOWNSHIP 27 NORTH, RANGE 32 WEST, CITY OF JOPLIN, JASPER COUNTY, MISSOURI. CONTAINING 0.332 ACRES MORE OR LESS. BEARINGS BASED ON GRID NORTH OF THE MISSOURI COORDINATE SYSTEM OF 1983, WEST ZONE. (AS STATED ON SPECIAL WARRANTY DEED RECORDED IN BOOK 2430, PAGE 174).
ALSO, LESS AND EXCEPT:

ALL THAT PART OF SECTION EIGHTEEN (18), TOWNSHIP TWENTY-SEVEN (27), RANGE THIRTY-TWO (32), IN THE CITY OF JOPLIN, JASPER COUNTY, MISSOURI, DESCRIBED AS BEGINNING AT A POINT 65 FEET EAST AND 692 FEET SOUTH OF THE NORTHWEST CORNER OF SAID SECTION, THENCE EAST 170 FEET, THENCE SOUTH 50 FEET, THENCE WEST 170 FEET, THENCE NORTH 50 FEET TO THE POINT OF BEGINNING; EXCEPT ANY PART TAKEN OR USED FOR ROADS. SUBJECT TO EASEMENTS, RESTRICTIONS, RESERVATIONS AND COVENANTS OF RECORD, IF ANY. (AS STATED ON GENERAL WARRANTY DEED RECORDED IN BOOK 2013, PAGE 679).

ALSO, LESS AND EXCEPT:

PART OF THE SOUTHWEST QUARTER OF SECTION 7, TOWNSHIP 27, RANGE 32, IN THE CITY OF JOPLIN, JASPER COUNTY, MISSOURI, BEING MORE PARTICULARLY DESCRIBED AS FOLLOWS: COMMENCING AT THE INTERSECTION OF THE NORTH RIGHT OF WAY LINE OF EAST 20TH STREET AND THE WEST RIGHT OF WAY LINE OF REX AVENUE, SAID POINT BEING 1784.68 FEET WEST AND 30 FEET NORTH OF THE SOUTHWEST CORNER OF SAID SECTION 7; THENCE NORTH 88°16'16" WEST ON SAID NORTH RIGHT OF WAY LINE OF EASEMENT 20TH STREET A DISTANCE OF 153.00 FEET TO THE POINT OF BEGINNING; THENCE NORTH 88°16'16" WEST ON SAID NORTH RIGHT OF WAY LINE A DISTANCE OF 168.00 FEET; THENCE NORTH 40°29'43" WEST A DISTANCE OF 47.62 FEET; THENCE NORTH 01°43'44" EAST A DISTANCE OF 100.00 FEET; THENCE SOUTH 88°16'16" EAST A DISTANCE OF 200.00 FEET; THENCE SOUTH 01°43'44" WEST A DISTANCE OF 135.26 FEET TO A POINT ON SAID NORTH RIGHT OF WAY LINE SAID POINT ALSO BEING THE POINT OF BEGINNING. CONTAINING 26,488 SQUARE FEET OR 0.61 ACRES, MORE OR LESS. SUBJECT TO EASEMENTS, RESTRICTIONS AND RESERVATIONS NOW OF RECORD. (AS STATED ON WARRANTY DEED RECORDED IN BOOK 2075, PAGE 1543).

ALSO, LESS AND EXCEPT:

BEGINNING 1004.67 FEET EAST AND 30 FEET NORTH OF THE SOUTHWEST CORNER OF SECTION 7, TOWNSHIP 27, RANGE 32 IN THE CITY OF JOPLIN, JASPER COUNTY, MISSOURI, THENCE NORTH 436.67 FEET, THENCE EAST 348 FEET, THENCE SOUTH 436.67 FEET, THENCE WEST 348 FEET TO THE POINT OF BEGINNING, BEING PART OF THE SOUTHWEST QUARTER OF SECTION 7, TOWNSHIP 27, RANGE 32, IN THE CITY OF JOPLIN, JASPER COUNTY, MISSOURI, EXCEPT ANY INTEREST TAKEN OR DEEDED FOR ROAD PURPOSES. (AS STATED ON GENERAL WARRANTY DEED RECORDED IN BOOK 2328, PAGE 624).
LESS AND EXCEPT
ALL THAT PART OF THE SOUTHWEST QUARTER (SW 1/4) OF SECTION 7, TOWNSHIP 27, RANGE 32, CITY OF JOPLIN, JASPER COUNTY, MISSOURI, DESCRIBED AS FOLLOWS: BEGINNING AT A FOUND IRON PIN ON THE NORTH RIGHT-OF-WAY OF 20TH STREET SAID POINT BEING 30 FEET NORTH AND 1004.67 FEET EAST OF THE SOUTHWEST CORNER OF SAID SOUTHWEST QUARTER, THENCE NORTH 01 DEGREES 48'41" EAST A DISTANCE OF 436.67 FEET TO A FOUND IRON PIN, THENCE SOUTH 88 DEGREES 26'21" EAST A DISTANCE OF 174.00 FEET, THENCE SOUTH 01 DEGREES 48'40" WEST A DISTANCE OF 436.67 FEET TO A SET PIN AND CAP ON SAID NORTH RIGHT-OF-WAY LINE, THENCE NORTH 88 DEGREES 26'21" WEST ALONG SAID `NORTH RIGHT-OF-WAY LINE A DISTANCE OF 174.00 FEET TO THE POINT OF BEGINNING, EXCEPT ANY PART TAKEN OR DEEDED FOR ROAD PURPOSES, CONTAINING 1.7 ACRES, MORE OR LESS. (AS STATED ON GENERAL WARRANTY DEED RECORDED IN BOOK 2584, PAGE 22).

ALSO, LESS AND EXCEPT

ALL THAT PART OF THE SOUTHWEST QUARTER (SW 1/4) OF SECTION 7, TOWNSHIP 27, RANGE 32, CITY OF JOPLIN, JASPER COUNTY, MISSOURI, DESCRIBED AS FOLLOWS: BEGINNING AT A FOUND IRON

PIN ON THE NORTH RIGHT-OF-WAY OF 20TH STREET SAID POINT BEING 30 FEET NORTH AND 1004.67 FEET EAST OF THE SOUTHWEST CORNER OF SAID SOUTHWEST QUARTER, THENCE NORTH 01 DEGREES 48'41" EAST A DISTANCE OF 436.67 FEET TO A FOUND IRON PIN, THENCE SOUTH 88 DEGREES 26'21" EAST A DISTANCE OF 174.00 FEET, THENCE SOUTH 01 DEGREES 48'40" WEST A DISTANCE OF 436.67 FEET TO A SET PIN AND CAP ON SAID NORTH RIGHT-OF-WAY LINE, THENCE NORTH 88 DEGREES 26'21" WEST ALONG SAID `NORTH RIGHT-OF-WAY LINE A DISTANCE OF 174.00 FEET TO THE POINT OF BEGINNING, EXCEPT ANY PART TAKEN OR DEEDED FOR ROAD PURPOSES, CONTAINING 1.7 ACRES, MORE OR LESS. (AS STATED ON GENERAL WARRANTY DEED RECORDED IN BOOK 2584, PAGE 22).

ALSO, LESS AND EXCEPT:

A TRACT OF LAND SITUATED IN THE SOUTHWEST QUARTER OF SECTION 7, TOWNSHIP 27 NORTH, RANGE 32 WEST, IN THE CITY OF JOPLIN, JASPER COUNTY, MISSOURI, BEING MORE PARTICULARLY DESCRIBED AS FOLLOWS: COMMENCING AT A FOUND 1/2 INCH IRON PIN AT THE SOUTHWEST CORNER OF SAID SECTION 7, THENCE SOUTH 88 DEGREES 28 MINUTES 41 SECONDS EAST (NORTH 89 DEGREES 46 MINUTES EAST, DEED) ALONG THE SOUTH LINE OF SECTION 7, 366.42 FEET (366.64 FEET, DEED), THENCE NORTH 01 DEGREES 43 MINUTES 30 SECONDS EAST 45.00 FEET TO A FOUND GRE IRON PIN ON THE NORTH RIGHT-OF-WAY LINE OF 20TH STREET, THENCE NORTH 01 DEGREES 43 MINUTES 30 SECONDS EAST 223.18 FEET TO A SET GRE IRON PIN FOR THE POINT OF BEGINNING, THENCE NORTH 01 DEGREES 43 MINUTES 30 SECONDS EAST 55.00 FEET TO A FOUND 5/8 INCH IRON PIN, THENCE SOUTH 88 DEGREES 26 MINUTES 26 SECONDS EAST 359.00 FEET TO A FOUND GRE IRON PIN, THENCE SOUTH 01 DEGREES 46 MINUTES 22 SECONDS WEST 293.17 FEET TO A SET COTTON GIN SPINDLE ON THE SAID NORTH RIGHT-OF-WAY LINE, THENCE NORTH 88 DEGREES 36 MINUTES 38 SECONDS WEST ALONG SAID RIGHT-OF-WAY LINE 20.00 FEET TO A SET GRE IRON PIN, THENCE NORTH 01 DEGREES 46 MINUTES 22 SECONDS EAST OF 238.23 FEET TO A SET GRE IRON PIN, THENCE NORTH 88 DEGREES 26 MINUTES 26 SECONDS WEST 338.98 FEET TO THE POINT OF BEGINNING. (AS STATED ON RECEIVER'S DEED RECORDED IN BOOK 2329, PAGE 824).

ALSO, LESS AND EXCEPT:

ALL OF A TRACT DESCRIBED AS BEGINNING 755 FEET EAST AND 30 FEET NORTH OF THE SOUTHWEST CORNER OF SECTION 7, TOWNSHIP 27, RANGE 32, IN THE CITY OF JOPLIN, JASPER COUNTY, MISSOURI, THENCE NORTH 436.67 FEET, THENCE EAST 249 FEET, THENCE SOUTH 436.67 FEET, THENCE WEST 249 FEET TO THE POINT OF BEGINNING. (AS STATED ON GENERAL WARRANTY DEED RECORDED IN BOOK 2412, PAGE 177).

ALSO, LESS AND EXCEPT:

TRACT 1:
COMMENCING AT THE SOUTHWEST CORNER OF SECTION 7, TOWNSHIP 27, RANGE 32 IN THE CITY OF JOPLIN, JASPER COUNTY, MISSOURI, THENCE NORTH 89 DEGREES 46 MINUTES EAST ALONG THE SOUTH LINE OF SECTION 7, 300.37 FEET, THENCE NORTH 0 DEGREES 03 MINUTES 20 SECONDS EAST 30.0 FEET TO THE PONT OF BEGINNING, THENCE NORTH 0 DEGREES 03 MINUTES 20 SECONDS EAST 293.18 FEET, THENCE NORTH 89 DEGREES 46 MINUTES EAST 66.0 FEET, THENCE SOUTH 0 DEGREES 0 MINUTES WEST 293.18 FEET, THENCE SOUTH 89 DEGREES 46 MINUTES WEST 66.28 FEET TO THE POINT OF BEGINNING. (AS STATED ON SPECIAL WARRANTY DEED RECORDED IN BOOK 2650, PAGE 468)

ALSO, LESS AND EXCEPT:

ALL THAT PART OF THE SOUTHWEST QUARTER (SW/4) OF THE SOUTHWEST QUARTER (SW/4) OF SECTION 7, TOWNSHIP 27 NORTH, RANGE 32 WEST, IN THE CITY OF JOPLIN, JASPER COUNTY, MISSOURI, DESCRIBED AS: BEGINNING AT AN IRON PIN SET AT THE SOUTHWEST CORNER OF THE TRACT AND ON THE RIGHT OF WAY LINE OF U.S. HIGHWAY 71, BEING 296.96 FEET NORTH OF THE NORTH RIGHT OF WAY LINE OF 20TH STREET AND LOCATED 2596.57 FEET (RECORDED) 2598.47 FEET (MEASURED) WEST AND 397.08 FEET (RECORDED) 394.91 FEET (MEASURED) NORTH OF THE SOUTH QUARTER POINT OF SAID SECTION 7; THENCE NORTH 01 DEGREES 54 MINUTES 00 SECONDS EAST 140.00 FEET (RECORDED) NORTH 01 DEGREES 43 MINUTES 57 SECONDS EAST 140.00 FEET (MEASURED) TO THE NORTHWEST CORNER OF THE TRACT; THENCE SOUTH 88 DEGREES 28 MINUTES EAST 200.00 FEET TO THE NORTHEAST CORNER OF THE TRACT; THENCE SOUTH 01 DEGREES 54 MINUTES 00 SECONDS WEST 140.00 FEET (RECORDED) SOUTH 01 DEGREES 43 MINUTES 57 SECONDS WEST 140.00 FEET (MEASURED) TO THE SOUTHEAST CORNER OF THE TRACT; THENCE NORTH 88 DEGREES 28 MINUTES WEST 200.00 FEET TO THE POINT OF BEGINNING. (AS STATED ON GENERAL WARRANTY DEED RECORDED IN BOOK 2253, PAGE 480).

ALSO, LESS AND EXCEPT:

ALL OF A TRACT OF LAND DESCRIBED AS COMMENCING AT THE SOUTHWEST CORNER OF SECTION 7, TOWNSHIP 27, RANGE 32, IN THE CITY OF JOPLIN, JASPER COUNTY, MISSOURI; THENCE NORTH 89°46' EAST 70.37 FEET; THENCE NORTH 0°03'20" EAST 177.0 FEET TO THE POINT OF BEGINNING; THENCE NORTH 0°03'20" EAST 150.0 FEET; THENCE NORTH 89°43' EAST 200.0 FEET; THENCE SOUTH 0°03'20" WEST 150.0 FEET; THENCE SOUTH 89°43' WEST 200.0 FEET TO THE POINT OF BEGINNING. (AS STATED ON WARRANTY DEED RECORDED IN BOOK 2010, PAGE 1560).

ALSO, LESS AND EXCEPT:

A TRACT OF LAND BEING PART OF THE SOUTHWEST QUARTER OF SECTION 7 AND THE NORTHWEST QUARTER OF SECTION 18, TOWNSHIP 27 NORTH, RANGE 32 WEST OF THE 5TH P.M., CITY OF JOPLIN, JASPER COUNTY, MISSOURI TO WIT: COMMENCING AT THE SOUTHWEST CORNER OF SAID SECTION 7; THENCE ALONG THE SOUTH LINE OF SAID SECTION SOUTH 88 DEGREES 33 MINUTES 07 SECONDS EAST 70.37 FEET TO A POINT; THENCE LEAVING SAID LINE NORTH 01 DEGREES 44 MINUTES 13 SECONDS EAST 44.03 FEET TO A FOUND IRON ROD ON THE EAST RIGHT OF WAY LINE OF S. RANGE LINE ROAD AT THE POINT OF BEGINNING; THENCE ALONG SAID EAST RIGHT OF WAY LINE NORTH 01 DEGREES 20 MINUTES 32 SECONDS EAST 133.24 FEET TO A FOUND IRON ROD; THENCE LEAVING SAID EAST RIGHT OF WAY LINE SOUTH 88 DEGREES 24 MINUTES 36 SECONDS EAST 200.10 FEET TO A FOUND IRON ROD; THENCE SOUTH 01 DEGREES 37 MINUTES 34 SECONDS WEST 146.67 FEET TO A SET IRON ROD ALONG SAID EAST RIGHT OF WAY LINE; THENCE ALONG SAID EAST RIGHT OF WAY LINE NORTH 01 DEGREES 54 MINUTES 41 SECONDS EAST 8.97 FEET TO A FOUND IRON ROD, THENCE NORTH 39 DEGREES 31 MINUTES 32 SECONDS WEST7.31 FEET TO THE POINT OF BEGINNING. (AS STATED ON SPECIAL WARRANTY DEED RECORDED IN BOOK 2508, PAGE 416).

ALSO, LESS AND EXCEPT:

A TRACT OF LAND DESCRIBED IN BOOK 1236 AT PAGE 54 AND IN BOOK 1268 AT PAGE 1951, IN THE OFFICE OF THE RECORDER OF DEEDS IN JASPER COUNTY, MISSOURI, BEING PART OF LOT TWO (2) OF THE NORTHWEST QUARTER (NW 1/4) OF SECTION 18, TOWNSHIP 27 NORTH, RANGE 32 WEST, JASPER COUNTY, MISSOURI, DESCRIBED AS FOLLOWS:

COMMENCING AT THE NORTHWEST CORNER OF THE NORTHWEST QUARTER (NW 1/4) OF SECTION 18, AFORESAID, THENCE ALONG THE WEST LINE OF SAID NORTHWEST QUARTER (NW 1/4), SOUTH 01°42'53" WEST 551.79 FEET, THENCE LEAVING SAID WEST SECTION LINE, SOUTH 88°27'53" EAST, 94.57 FEET TO THE EAST RIGHT-OF-WAY OF SOUTH RANGE LINE ROAD, SAID POINT ALSO BEING THE POINT OF BEGINNING, THENCE SOUTH 88°27'53" EAST, 305.43 FEET TO A POINT ON THE WEST RIGHT-OF-WAY OF GENEVA STREET, THENCE ALONG SAID RIGHT-OF-WAY, SOUTH 01°14'36" WEST, 192.46 FEET, THENCE NORTH 88°20'58" WEST 164.82 FEET, THENCE NORTH 1°32'26" EAST 50.35 FEET, THENCE NORTH 88°20'59" WEST 170.29 FEET TO A POINT ON THE EAST RIGHT-OF-WAY OF RANGE LINE ROAD, THENCE ALONG SAID RIGHT-OF-WAY, NORTH 1°32'26" EAST 116.84 FEET, THENCE ALONG SAID RIGHT-OF-WAY, SOUTH 88°27'40" EAST 28.69 FEET, THENCE ALONG SAID SOUTH RIGHT OF WAY, NORTH 1°31'09" EAST 24.59 FEET TO THE POINT OF BEGINNING, CONTAINING 1.263 ACRES, MORE OR LESS, EXCEPT ANY PART TAKEN OR DEEDED FOR ROAD PURPOSES. (AS STATED ON SPECIAL WARRANTY DEED RECORDED IN BOOK 2602, PAGE 48).

ALSO, LESS AND EXCEPT:

TRACT I:
COMMENCING AT THE NORTHWEST CORNER OF SECTION 18, TOWNSHIP 27 NORTH, RANGE 32 WEST, IN THE CITY OF JOPLIN, JASPER COUNTY, MISSOURI, THENCE SOUTH 01°31'37" WEST 743.78 FEET, THENCE SOUTH 88°26'24" EAST 65.00 FEET, TO A FOUND IRON PIN ON THE EAST RIGHT-OF-WAY OF RANGE LINE ROAD, THENCE SOUTH 01°31'37" WEST 74.00 FEET FOR A POINT OF BEGINNING, THENCE NORTH 54°56'03" EAST, 55.21 FEET, THENCE SOUTH 88°21'48" EAST 290.63 FEET TO A POINT ON THE WEST RIGHT-OF-WAY LINE OF GENEVA AVENUE, THENCE ALONG SAID RIGHT-OF-WAY LINE SOUTH 01°32'16" WEST 167.65 FEET, THENCE NORTH 88°20'27" WEST 334.93 FEET TO A POINT ON THE EAST RIGHT-OF-WAY LINE OF RANGE LINE ROAD, THENCE ALONG SAID RIGHT-OF-WAY LINE, NORTH 01°31'37" EAST 134.52 FEET TO THE POINT OF BEGINNING, ALL LYING IN LOT 2 OF THE NORTHWEST FRACTIONAL QUARTER OF SECTION 18, TOWNSHIP 27 NORTH, RANGE 32 WEST, CITY OF JOPLIN, JASPER COUNTY, MISSOURI. (AS STATED ON WARRANTY DEED RECORDED IN BOOK 1890, PAGE 606).

ALSO, LESS AND EXCEPT:

ALL THAT PART OF THE NORTHWEST QUARTER OF SECTION 18, TOWNSHIP 27 NORTH, RANGE 32 WEST IN JOPLIN, JASPER COUNTY, MISSOURI, BEING A PART OF THE PROPERTY DESCRIBED IN GENERAL WARRANTY DEED RECORDED IN BOOK 1178, PAGE 273, JASPER COUNTY RECORDER'S OFFICE, MORE PARTICULARLY DESCRIBED AS FOLLOWS: COMMENCING AT A POINT 2311.25 FEET SOUTH AND 60.00 FEET EAST OF THE NORTHWEST CORNER OF SAID SECTION 18, SAID POINT BEING ON THE EAST RIGHT-OF-WAY LINE OF RANGE LINE ROAD; THENCE SOUTH 88 DEGREES 25 MINUTES 19 SECONDS EAST, ALONG THE NORTH LINE OF SAID PROPERTY, 360.00 FEET TO THE WEST RIGHT-OF-WAY LINE OF GENEVA AVENUE; THENCE SOUTH 01 DEGREES 31 MINUTES 47 SECONDS WEST 23.16 FEET ALONG SAID RIGHT-OF-WAY LINE TO THE POINT OF BEGINNING; THENCE CONTINUING SOUTH 01 DEGREES 31 MINUTES 47 SECONDS WEST 136.84 FEET ALONG SAID RIGHT-OF-WAY LINE; THENCE SOUTH 57 DEGREES 52 MINUTES 23 SECONDS WEST 36.05 FEET ALONG SAID RIGHT-OF-WAY LINE TO THE NORTH RIGHT-OF-WAY LINE OF 24TH STREET; THENCE NORTH 88 DEGREES 25 MINUTES 19 SECONDS WEST 105.00 FEET ALONG SAID NORTH RIGHT-OF-WAY LINE; THENCE DEPARTING SAID RIGHT-OF-WAY LINE, NORTH 01 DEGREES 04 MINUTES 45 SECONDS EAST 18.00 FEET; THENCE SOUTH 72 DEGREES 25 MINUTES 14 SECONDS EAST 18.72 FEET; THENCE NORTH 01 DEGREES 04 MINUTES 45 SECONDS EAST 144.00 FEET; THENCE SOUTH 88 DEGREES 25 MINUTES 19

SECONDS EAST 118.28 FEET TO THE POINT OF BEGINNING. A.K.A. 2431 S. RANGE LINE ROAD, JOPLIN, MISSOURI 64801. (AS STATED ON WARRANTY DEED RECORDED IN BOOK 2675, PAGE 282).

ALSO, LESS AND EXCEPT:

ALL OF THE NORTH HALF (N/2) OF THE SOUTH 250 FEET OF THAT PART OF THE WEST HALF (W/2) OF SECTION 18, TOWNSHIP 27, RANGE 32 IN THE CITY OF JOPLIN, JASPER COUNTY, MISSOURI, DESCRIBED AS FOLLOWS: BEGINNING AT A POINT 2311.25 FEET SOUTH AND 40 FEET EAST OF THE NORTHWEST CORNER OF SAID SECTION; THENCE SOUTH 530 FEET; THENCE EAST 412.2 FEET; THENCE NORTH 530 FEET; THENCE WEST 412.2 FEET TO THE POINT OF BEGINNING, EXCEPT THE EAST 32.2 FEET THEREOF, AND EXCEPT: BEGINNING AT A POINT 2631.25 FEET SOUTH AND 60 FEET EAST OF THE NORTHWEST CORNER OF SAID SECTION 18; THENCE NORTH 40.00 FEET; THENCE EAST 7.18 FEET; THENCE SOUTHWESTERLY 2.76 FEET TO A POINT TO 2592.34 FEET SOUTH AND 65.00 FEET EAST OF THE NORTHWEST CORNER OF SAID SECTION 18; THENCE SOUTH 38.31 FEET; THENCE WEST 5.0 FEET TO THE POINT OF BEGINNING;
AND
ALL THAT PART OF THE SOUTHWEST QUARTER (SW/4) OF THE NORTHWEST QUARTER (NW/4) OF SECTION 18, TOWNSHIP 27 NORTH, RANGE 32 WEST, IN THE CITY OF JOPLIN, JASPER COUNTY, MISSOURI, DESCRIBED AS FOLLOWS: BEGINNING AT A POINT 2591.25 FEET SOUTH AND 67.18 FEET EAST OF THE NORTHWEST CORNER OF SAID SECTION 18; THENCE NORTHEASTERLY 32.66 FEET TO A POINT 2571.25 FEET SOUTH AND 93.00 FEET EAST OF THE NORTHWEST CORNER OF SAID SECTION 18; THENCE EAST 307.00 FEET; THENCE SOUTHEASTERLY 28.28 FEET TO A POINT 2591.25 FEET SOUTH AND 420.00 FEET EAST OF SAID NORTHWEST CORNER OF SECTION 18; THENCE WEST 352.82 FEET TO THE POINT OF BEGINNING. (AS STATED ON GENERAL WARRANTY DEED RECORDED IN BOOK 2669, PAGE 171).

THE TOTAL AREA OF THIS DESCRIPTION CONTAINS 366.1 ACRES, MORE OR LESS. THIS DESCRIPTION DOES NOT CONSTITUTE A BOUNDARY SURVEY.

GRAPHIC SCALE

500 0 250 500

(IN FEET)

1 inch = 500 ft.

LEGEND

JOPLIN SPORTS FACILITY CID BOUNDARY

JOPLIN SPORTS FACILITY CID EXCEPTIONS

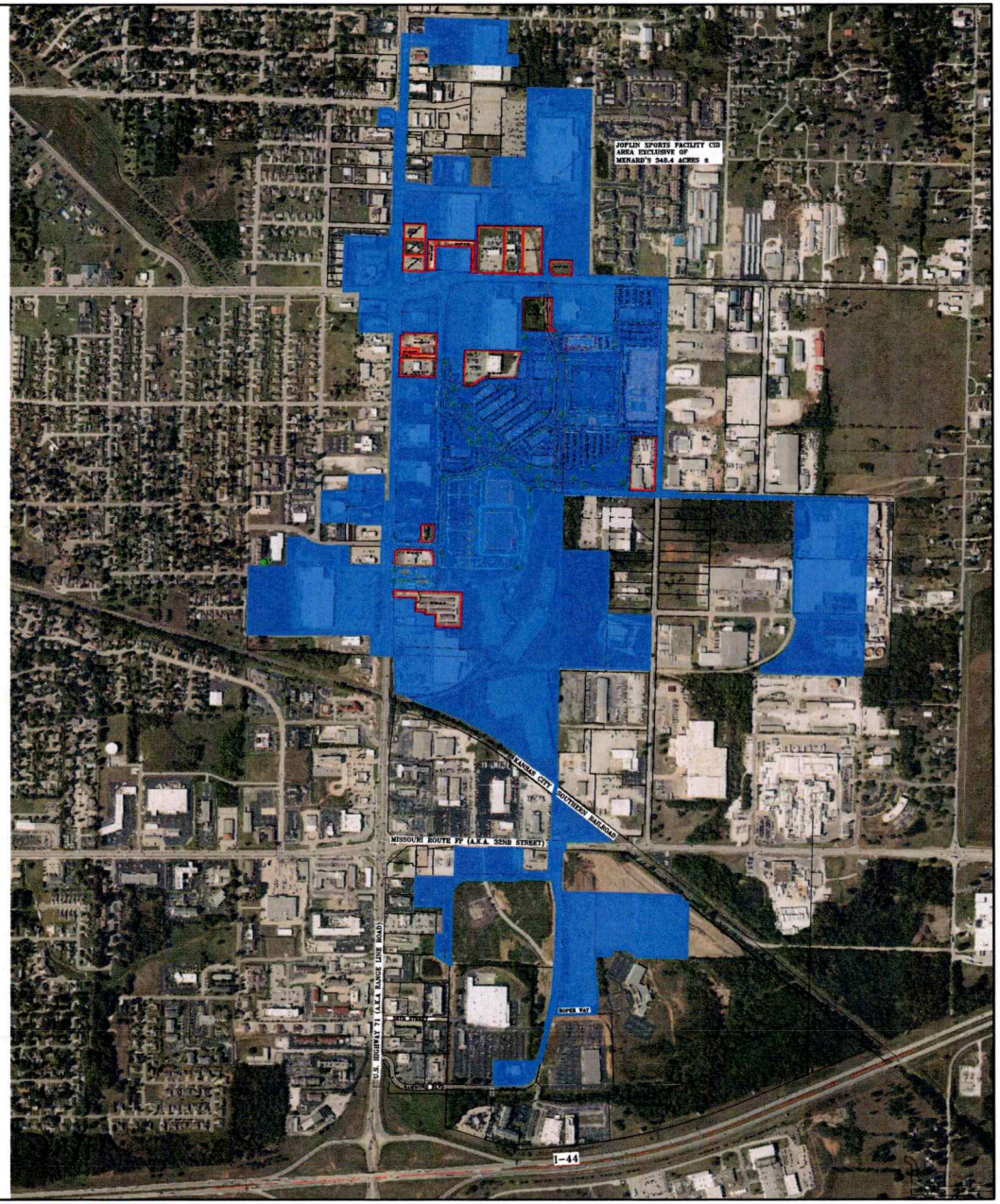

OWN

Engineering beyond.™

811 E. Third Street
Joplin, MO 64801
417.782.7399
weareown.com

FORMERLY ANDERSON ENGINEERING

CID EXHIBIT FOR: WOODSONIA ACQUISITIONS, LLC. EXHIBIT WITHOUT MENARDS

GENEVA AVENUE
JOPLIN, JASPER COUNTY, MISSOURI

REVISIONS

NO.	DESCRIPTION	DATE

DRAWING INFORMATION

PROJECT NO: 23JO10065
DRAWN BY: TSR
CHECK BY: RWW
FIELD BY:
ISSUED DATE: 07/21/2025

ISSUED BY: R. WALLACE
LICENSE NO: PLS No. 2019015191

A licensed Missouri Engineering Corporation COA 00062

SHEET TITLE

DRAWING NUMBER: JOP-100-7673

SHEET NUMBER

1/1

Plotted on: Jul 21, 2025 - 2:32pm G:\Shared drives\JO3 - Surveying\jo_2023\23JO10065 International Paper - Infrastructure and Mass Grading\CAD\CID_TIF Exhibits\JOP-100-7673_Sports Facility_CID_Exhibit C_Overall with Add Property_MINUS MENDARDS.dwg Layout: SURVEY - 24 x 36 CID Sports Complex Dist.

EXHIBIT B

FORM OF CERTIFICATE OF COMPLETION

CERTIFICATE OF COMPLETION

To: Chairman, Joplin Sports Facility Community Improvement District

City Manager, City of Joplin, Missouri

Copy: Director of Finance, City of Joplin, Missouri

Re: Completion of Joplin Sports Facility CID Reimbursable Project Costs

Terms not otherwise defined herein shall have the meaning ascribed to those terms in the Cooperative Agreement dated as of _____, 2025 (the "Agreement") between the City of Joplin, the Joplin Sports Facility Community Improvement District, and Prospect Village, LLC. In connection with the Agreement, the undersigned ("Developer") hereby states and certifies that:

1. The CID Project has been completed in accordance with the Agreement, and all required approvals, certificates, or permits have been granted or issued by the appropriate governmental entity or agency to commence operation of all improvements in the CID Project.

2. To the knowledge of the Developer, the Developer is not in default or breach of any term or condition of the Agreement, and no event has occurred and no condition exists which constitutes an Event of Default on the part of the Developer under the Agreement.

3. All of the Developer's representations set forth in the Agreement remain true and correct as of the date hereof.

Dated this _____ day of _____, 20____.

By: _____

Name: _____

Title: _____

On behalf of Prospect Village, LLC

EXHIBIT C

FORM OF CERTIFICATE OF CID REIMBURSABLE PROJECT COSTS

CERTIFICATE OF CID REIMBURSABLE PROJECT COSTS

To: Chairman, Joplin Sports Facility Community Improvement District

Copy: Director of Finance, City of Joplin, Missouri

Re: Certification of Joplin Sports Facility CID Reimbursable Project Costs

Terms not otherwise defined herein shall have the meaning ascribed to those terms in the Cooperative Agreement dated as of _____, 2025 (the "Agreement") between the City of Joplin, the Joplin Sports Facility Community Improvement District, and Prospect Village, LLC. In connection with the Agreement, the undersigned ("Developer") hereby states and certifies that:

1. Each item listed on *Schedule 1* attached hereto is a CID Reimbursable Project Cost and was incurred in connection with the construction of the CID Project.

2. These CID Reimbursable Project Costs have been paid by the Developer or incurred by the Developer and are reimbursable under the Agreement and, to the knowledge of the Developer, the CID Act.

3. Each item listed on *Schedule 1* has not previously been paid or reimbursed from money derived from the CID Sales Tax, and no part thereof has been included in any other certificate previously filed with the City.

4. There has not been filed with or served upon the Developer any notice of any lien, right of lien or attachment upon or claim affecting the right of any person, firm or corporation to receive payment of the amounts stated in this request, except to the extent any such lien is being contested in good faith.

6. All necessary permits and approvals required for the work for which this certificate relates have been issued and, to the knowledge of the Developer, are in full force and effect.

7. To the knowledge of the Developer, all work for which payment or reimbursement is requested has been performed in a good and workmanlike manner and in accordance with the Agreement.

8. If any cost item to be reimbursed under this Certificate is deemed not to constitute a CID Reimbursable Project Cost within the meaning of the Agreement and the CID Act, the Developer shall have the right to substitute other eligible CID Reimbursable Project Costs for payment hereunder.

9. To the knowledge of the Developer, the Developer is not in default or breach of any term or condition of the Agreement, and no event has occurred and no condition exists which constitutes an Event of Default on the part of the Developer under the Agreement.

10. All of the Developer's representations set forth in the Agreement remain true and correct as of the date hereof.

Dated this _____ day of _____, 20____.

By: _____

Name: _____

Title: _____

On behalf of _____ (Developer)

Approved for Payment this ____ day of _____, 20_____:

JOPLIN SPORTS FACILITY COMMUNITY IMPROVEMENT DISTRICT

By: _____

Title: _____

Approved for Payment this ____ day of _____, 20_____:

CITY OF JOPLIN, MISSOURI

By: _____

Title: _____

EXHIBIT D

FORM OF DEVELOPER AGREEMENT

DEVELOPER AGREEMENT

THIS DEVELOPER AGREEMENT (this "**Agreement**") is made and entered into as of _____, 20__ ("**Effective Date**"), by and between **PROSPECT VILLAGE, LLC**, a Nebraska limited liability company ("**Developer**"), and the **JOPLIN SPORTS FACILITY COMMUNITY IMPROVEMENT DISTRICT**, a Missouri political subdivision ("**District**"). District and Developer collectively are referred to herein as the "**Parties**" (or each as a "**Party**").

RECITALS:

A. On February 3, 2025, the City Council of the City of Joplin, Missouri ("**City**") adopted Ordinance No. 2025-17, pursuant to which the City (i) approved the Petition for the Creation of the Joplin Sports Facility Community Improvement District ("**Petition**"), which includes the property described and depicted on **Exhibit A** attached hereto ("**District Area**"), (ii) found the District Area as described in the Petition to be a blighted area, and (iii) established the District for the purposes set forth in the Petition in accordance with the Missouri Community Improvement District Act, §§ 67.1401, *et seq*, RSMo, as amended ("**CID Act**").

B. District was formed to fund public improvements within the District Area, including the construction and maintenance of a Sports Complex which will include acquisition of certain real property for the public purpose of removing blight, and such other improvements or services within the District Area as described in the Petition, as it may be amended from time to time (collectively, the "**CID Project**"). The term "**Sports Complex**" means the approximately 135,000 square feet multi-sport facility to be constructed pursuant to the Cooperative Agreement (as defined below).

Upon completion, certain improvements will be dedicated to the City or the District.

C. The Developer is the approved developer under a Redevelopment Plan approved by the City, which contemplates successful formation of two community improvement districts, the Woodsonia Marketplace CID which will impose a one percent (1%) sales tax used to fund acquisition and construction of public infrastructure, site mitigation and cleanup, mass grading, property acquisition, demolition and other eligible costs, and the Sports Facility CID which will impose a one percent (1%) sales tax used to fund construction of the Joplin Sports Complex.

The City has entered into a Tax Increment Financing Agreement with the Developer providing for the Developer's role in acquiring, constructing a project including the site of the CID Project, and a multi-sport facility to be constructed, using multiple funding sources. The parties contemplated memorializing the developer duties upon (i) approval of TIF Plan, (ii) establishment of the Woodsonia Marketplace CID and imposition of the Woodsonia Marketplace CID Sales Tax and approval and execution of the Woodsonia Marketplace CID Cooperative Agreement and (ii) establishment of the Sports Facility CID, imposition of the Sports Facility CID Sales tax and approval and execution of the Sports Facility CID Cooperative Agreement

D. District, Developer, and City have entered into or intend to enter into a Cooperative Agreement ("**Cooperative Agreement**") setting their respective rights and obligations with respect to the financing and construction of the CID Project.

E. Developer owns or intends to acquire the property necessary for the CID Project ("**CID Project Property**"), which property is legally described and depicted on the attached **Exhibit B**, and Developer will cause the CID Project Property to be transferred to and titled in the name of District pursuant to a separate purchase and sale agreement.

F. The Parties anticipate that the Industrial Development Authority of the City of Joplin, Missouri ("**IDA**"), with the approval of the City, will issue bonds ("**Bonds**") to fund the CID Project. Revenue generated by District's one percent (1.0%) sales tax within District Area will be used to pay debt service on the bonds as provided in the Cooperative Agreement and the separate bond financing agreements. The Parties further anticipate that District and IDA will enter into certain financing documents related to the Bonds (collectively, the "**Financing Documents**") establishing, among other things, the process for disbursement of Bond proceeds and the payment of Project Costs (as defined in Section 2.3 below) in accordance with the Approved Construction Budget (as defined in Section 2.1(a) below).

G. Developer is required to construct the CID Project pursuant to the terms and conditions contained in the Cooperative Agreement and in accordance with this Agreement.

H. District and Developer acknowledge that Developer has engaged certain professional services providers who each have experience with the planning, design, and construction of the CID Project, including OWN, Inc. for surveying and engineering design services (the "**Engineer**"), and Holland Basham Architects for architectural services (the "**Architect**"). *ADD OTHERS*: _____.

District desires to hire Developer to provide services in connection with construction of the CID Project on the CID Project Property pursuant to the terms and conditions of and in accordance with agreements (collectively, the "**Construction Documents**") entered into by Developer with the Engineer and the Architect, and one or more prime general contractors identified by Developer and approved by District (collectively, the "**Contractor**"), and such other parties which are necessary in order to develop, construct and complete the improvements as approved by District. All improvements to be constructed and completed as part of the CID Project and on the CID Project Property, along with all necessary approvals and permits, common areas, and are collectively hereinafter referred to as the "**Improvements.**"

AGREEMENTS:

For and in consideration of the mutual covenants and agreements herein contained, the adequacy of all of which consideration is hereby acknowledged, District and Developer hereby make and enter into this Agreement on the following terms and conditions:

Article 1
Development Services

1.1 Engagement. Subject to the provisions of this Agreement, District hereby engages Developer for performance of the duties herein set forth regarding the design and the construction of the Improvements. Subject to the provisions of this Agreement, Developer hereby accepts such engagement and, shall, during the term of this Agreement cause to be performed the design and the construction of all of the Improvements, including all activities related to the CID Project until final completion of the Improvements. Such duties on the part of Developer shall include, but are not limited to, the following:

(a) Work with the District in the selection of, negotiation with (including scopes of work and fees), and engagement of the Engineer, Architect and such other consultants as Developer may deem necessary or desirable for the CID Project and the design and the construction of the Improvements. By this Agreement, District approves of Developer's selection and hiring of the Engineer and the Architect. Upon execution of this Agreement, Developer shall provide to District copies of all contracts and agreements with the Engineer and the Architect related to the CID Project;

(b) Provide information and guidance to the District in the preparation and evaluation of the budgets, plans and specifications, construction schedules and other design parameters for the development of the CID Project, including estimates of costs of construction. A copy of the current budget for the CID Project is attached as **Exhibit C**;

(c) Review and provide guidance to the District regarding material designs and specifications for the Improvements in consultation and collaboration with the Engineer and the Architect, including the establishment of procedures for review of bids, working drawings, samples and construction data;

(d) Monitor compliance with the Construction Documents;

(e) Provide day-to-day oversight and administration of the CID Project;

(f) Provide assistance in administering the Bonds and draws from the project fund and other funds established for the CID Project, including assisting in the preparation of all draw requests for each draw, subject to District's approval and, as applicable, the City's approval;

(g) Coordinate the services of the Architect, the Engineer and other design professional(s) for the CID Project, including: (i) coordinate efforts to ascertain the zoning, building code, or other governmental compliance issues for the CID Project and obtain any necessary variances relating thereto that are requested and approved by District; (ii) coordinate efforts to obtain soils reports, environmental reports, and studies requested by District or recommended by Developer and approved by District in connection with the CID Project; (iii) coordinate implementation of environmental responses and remediation actions recommended by an environmental consultant approved by District; (iv) obtain preliminary site plans, surveys, topographical surveys and schematic designs and elevations for the CID Project; (v) manage, oversee and coordinate the design of the

Improvements, including managing and monitoring the performance of the Architect and the Engineer pursuant to the terms of the Construction Documents;

(h) Coordinate the preparation of all submissions necessary in connection with obtaining any and all permits, licenses, variances and approvals that are necessary to construct the Improvements and to construct and operate the CID Project as a whole, including, without limitation, any of same pertaining to (i) demolition of any existing improvements, site plan approvals, engineering permits, traffic and department of transportation permits, sewer and storm water management permits, parking variances, any required comprehensive land plan amendments, or any amendments to or approvals required under any applicable development of regional impact plan, satisfaction of all concurrency requirements, (ii) signs, driveways (including ingress and egress to public thoroughfares), (iii) environmental controls and (iv) any other permits or approvals necessary for Developer to obtain a permanent certificate of completion (individually, a "**Permit**" and collectively, the "**Permits**"), and negotiate with and act as liaison to all applicable governmental authorities in connection with obtaining the Permits. Developer will use its best commercially reasonable efforts and be diligent in pursuing such Permits and Developer will assist District with the coordination of the close out of all Permits with all applicable governmental authorities, District and Developer's contractors at the appropriate time;

(i) Coordinate the development of the construction drawings and specifications for the CID Project (collectively, the "**Construction Drawings and Specifications**"). The Construction Drawings and Specifications, as approved by District in accordance with Section 1.3 below, are herein called the "**Approved Plans and Specifications**";

(j) Review and process applications by the Contractor for progress and final payments;

(k) Coordinate and oversee the completion of the Work (as defined in Section 1.5 below) and services to be performed by the Contractor for the CID Project;

(l) Administer the construction of the CID Project to facilitate the Improvements being constructed, equipped, furnished, and completed in a good and workmanlike manner in accordance with the Approved Plans and Specifications, the Construction Documents and the Approved Construction Budget;

(m) Work with District to cause all payments to Contractor and Suppliers (as defined in Section 1.7(b) below) to be disbursed regularly and punctually prior to the expiration of any applicable grace period, to the extent applicable, and to the extent District provides sufficient funds therefore in a timely basis and to the extent provided in this Agreement;

(n) Coordinate establishing and negotiating agreements with governmental agencies or entities and with utility service providers, as necessary or appropriate in

connection with the CID Project, and enforce compliance of such agreements in consultation with District;

(o) Coordinate, review, negotiate and approve all agreements with utility service providers, public utility companies, applicable governmental authorities, and/or any other third parties, as applicable, with respect to the construction of all public utilities, which are required by applicable governmental authorities and/or are necessary for the development of the CID Project, including, but not limited to, making recommendations to District for modifications to such agreements and oversee and monitor the performance by the Contractor of the terms and conditions of such agreements and enforce the compliance of such agreements in consultation with and at the direction of District;

(p) Procure and maintain, or cause the Contractor to procure and maintain, insurance policies of such types and in such coverage amounts as are customary for a CID Project of this size and nature, including, but not limited to, workers' compensation insurance, employers' liability insurance, business automobile liability insurance, commercial general liability insurance, and umbrella/excess liability insurance, and to further require that the City, Trustee, and District each be named as an additional insured under the Contractor's policies; provided, however, that the coverage amounts of such policies shall not be less than as provided in the TIF Contract. As evidence, a certificate of all such insurance policies shall be provided to District showing the policy is in full force and effect. Such policies may not be canceled without prior notice to District, Trustee, and the City; and

(q) Perform all other services that are reasonably requested by District.

Notwithstanding the foregoing in this Article 1, District expressly acknowledges that (i) Developer will not be acting, and does not purport to act, as a design professional, and that the Engineer and the Architect shall have sole responsibility for the engineering and design of the CID Project, (ii) the Contractor, and not Developer, shall have sole responsibility for the execution of the means, methods and sequence of the construction work to be performed by such party under the Construction Documents for the CID Project.

District shall appoint an officer or other representative who is authorized to act on behalf of District and who is authorized to provide the consent and/or approval of District as required by this Agreement ("**District Representative**"). District Representative, at his discretion or as may be required by the CID Act, is directed to submit to District's Board of Directors for approval any item under this Agreement. District hereby notifies Developer that District Chairman _____ (or his designee) is District Representative.

1.2 Compensation. In consideration for the financing provided by District for the CID Project, and other duties and obligations of District under the Cooperative Agreement, the Parties agree Developer will be paid, as indicated in the approved CID Project budget attached as **Exhibit C**, a Developer fee of seven percent (7%) of all hard costs, soft cost and FF&E for the Sports Facility and paid solely from the Bonds or any revenue sources available to the District at the time of each Disbursement Request (as defined in Section 2.3 below). Notwithstanding the foregoing,

the Parties acknowledge that District's sole source of payment of the Developer Fee is from proceeds of the Bonds and that the issuance of the Bonds, in an amount sufficient to include the Developer Fee, shall be a condition precedent to the District's obligation to pay the Developer Fee.

1.3 Approval of the Construction Drawings and Specifications. As soon as practically possible but before commencement of the Work, Developer shall submit the Construction Drawings and Specifications for Districts approval. In the event District fails to review the Construction Drawings and Specifications within thirty (30) days after receipt thereof, the Construction Drawings and Specifications shall be deemed approved. In the event District makes comments to the Construction Drawings and Specifications, Developer shall cause the appropriate changes to be made to the Construction Drawings and Specifications, and District shall have fifteen (15) days following receipt of the revised Construction Drawings and Specifications to review the same. In the event District fails to review the revised Construction Drawings and Specifications within said 15-day period, the revised Construction Drawings and Specifications shall be deemed approved. In the event District makes comments to the revised Construction Drawings and Specifications, the foregoing process shall be repeated until District approves the revised Construction Drawings and Specifications.

1.4 Governmental Requirements and Permits. As soon as practically possible but before commencement of the Work, Developer shall apply for and obtain any and all Permits. Such Permits shall be on a valid and irrevocable basis and on terms and conditions satisfactory to District. Any changes to the Approved Plans and Specifications proposed by Developer in order to comply with any Governmental Requirements (as defined in Section 1.5 below) shall be subject to the prior approval of District pursuant to the same procedures as are set forth in Section 1.3.

1.5 Construction Contract. Pursuant to the terms hereof, Developer shall assist in the selection of the Contractor who will perform or cause to be performed the on-site and off-site work required to construct the Improvements on the CID Project Property in accordance with the Approved Plans and Specifications (collectively, the "**Work**").

The Work must be competitively bid and Developer shall cause to be published at least two (2) times in a newspaper in general circulation in the City a notice advertising for bids. The last publication notice shall be published at least fourteen (14) days before the scheduled bid opening. Developer shall comply with District's work procurement policy, a copy of which is attached hereto as **Exhibit D**. Developer shall keep District informed with respect to the bidding process for the Work and provide District with reasonable notice of the time, date and place of the opening of such bids, and District shall have the right to be present at such opening and inspect each bid submitted. Developer shall select the lowest and best bid or proposer/qualifier. The approved contract(s) are hereinafter called the "**Contract(s)**". Developer shall provide District with complete copies of all Contracts. The Contracts shall be freely assignable, contain a substantial penalty for failure of the Contractor to timely perform and provide construction warranties and guarantees for the Work for a period of at least twelve (12) months after substantial completion of the Work. The Contracts shall require that the Work shall comply with the provisions of this Agreement and all requirements of law, including all rules, regulations, ordinances, statutes and guidelines promulgated by any applicable governmental or quasi-governmental authorities, agencies or organizations with jurisdiction (collectively, the

"**Governmental Requirements**"). The Contracts shall provide that the Contractor shall perform and complete the Work in accordance with the Approved Plans and Specifications and in conformity with the requirements of the Engineer to the extent such construction requirements, procedures, guidelines and Design Criteria are applicable to the Work.

(a) In accordance with Section 107.170, RSMo, as amended, Developer shall procure or require the Contractor to procure a payment and performance bond issued by a surety acceptable to District (the "**Payment and Performance Bond**") with regard to the Contracts, naming District, the IDA, and Trustee ("**Trustee**") selected by the IDA for the Payment and Performance Bond, as dual obligees thereunder.

(b) Developer shall comply, and shall cause the Contractor and all subcontractors to comply, with all Governmental Requirements, including, but not limited to, Sections 290.210 through 290.340, RSMo, as amended, for the payment of prevailing wages to contractors and subcontractors in connection with the construction of the CID Project.

(c) Developer shall cause Contractor to provide all warranties and maintenance bonds customarily provided on projects of a similar nature to the CID Project or as the City may otherwise require in connection with the CID Project.

(d) Developer represents and covenants to the District that Developer will not self-perform any of the Work and that Developer will not guarantee, warrant, or otherwise assume financial responsibility for the work of others on the CID Project, or provide the District with a guaranteed maximum price for the work of others on the CID Project, or furnish or guarantee a performance or payment bond for the Contractor on the CID Project.

1.6 License. For so long as Developer is in compliance with the Cooperative Agreement and this Agreement, District hereby grants to Developer and its contractors, subcontractors, agents, employees, and representatives a non-exclusive right of access (the "**Right of Access**") over and on the CID Project Property for the purpose of constructing the CID Project. District makes no representations with respect to the CID Project Property or its condition, and Developer acknowledges that it is not relying on any representations of District with respect to the use or condition of the CID Project Property. This Agreement grants Developer and its contractors, subcontractors, agents, employees, and representatives the privilege and permission to use the CID Project Property in its present condition "as is" without any warranties and subject to the terms and conditions set forth herein.

1.7 Sales Tax Exemption Certificate. District will provide to Developer a sales tax exemption certificate applicable to the purchase of construction supplies and materials necessary for the CID Project in accordance with Section 144.062, RSMo, as amended, and other applicable Governmental Requirements. Notwithstanding the foregoing, the District's sales tax exemption certificate shall apply only to the public Sports Complex Improvements and no other portion of the CID Project and all references to the CID Project in this Section 1.7 or elsewhere in this Agreement pertaining to the District's sales tax exemption certificate shall include only the Sports Complex Improvements and no other portion of the CID Project.

(a) Agency Relationship. Notwithstanding anything to the contrary contained in this Agreement or the Cooperative Agreement, District appoints and, confirms the appointment of, Developer as its agent to purchase materials ("**Materials**") necessary for the construction of the CID Project for and on behalf of District. Developer has the right (with notice to District) to make the Contractor hired by Developer for the construction of the CID Project a subagent for the purchase of the Materials, and accordingly, Developer appoints Contractor as subagent for District for the limited purpose of purchasing the Materials. District and Developer confirm that the Contractor is authorized to appoint its subcontractors as subagents of District for the limited purpose of purchasing Materials.

(b) Title to Materials. Notwithstanding anything to the contrary contained in this Agreement or the Cooperative Agreement, title to the Materials shall pass to District directly from the persons or entities that sell Materials for construction of the CID Project, including subcontractors ("**Suppliers**"), but only after the Materials have been inspected and accepted by Developer acting as the agent of District (or by Contractor or another person or entity acting as Developers' subagent). After this purchase, title to the Materials shall remain in District.

(c) Procedure for Purchase of Materials. Notwithstanding anything to the contrary contained in this Agreement or the Cooperative Agreement, payment to the Suppliers for the Materials shall be made subject to the following provisions:

(i) Developer shall include, or cause to be included, in contracts with the Suppliers that sell the Materials necessary for the construction of the CID Project: (1) a provision acknowledging that title to the Materials shall pass directly to District from the Suppliers, but only after the Materials have been inspected and accepted by Developer or the Contractor, acting as agents of District; and (2) a provision that requires the Suppliers to properly submit detailed invoices for materials ("**Invoices for Materials**") for review and approval to District, Developer, the City and Trustee, which Invoices for Materials, upon their approval, will be paid by Trustee pursuant to Disbursement Requests issued by Developer and District. The Invoices for Materials must reflect that Developer, the Contractor or a subcontractor is purchasing the Materials on behalf of District as District's agent or subagent.

(ii) Developer shall ensure that all payments for the Materials shall be made using funds of District (either initially or ultimately by virtue of District's obligation to reimburse Developer pursuant to the Cooperative Agreement), and all receipts evidencing such payment shall reflect that payment was received from Trustee pursuant to a Disbursement Request issued by Developer and District.

(iii) Developer shall keep full and complete records of the Materials purchased on behalf of District and shall provide District reasonable access to those records, as may be necessary or desirable to ascertain that the Materials are, in fact, being acquired in accordance with this Agreement.

(iv) Developer acknowledges and affirms that it is buying the Materials, or causing the Materials to be bought by the Contractor or subcontractors, on behalf of and as agent for District. Developer further acknowledges and affirms that any such Materials purchased are the sole property of District.

Article 2
Budgets; Reports; Reimbursements

2.1 Budgets.

(a) Developer has submitted to District, and District hereby approves, the construction budget for the CID Project attached hereto as **Exhibit C** (the "**Construction Budget**"). The initial Construction Budget for the CID Project attached hereto as **Exhibit C**, and as may be revised and updated from time to time and approved by District, is herein called the "**Approved Construction Budget.**" The Approved Construction Budget shall not be modified, amended, updated or revised without the prior approval of District; provided, however, notwithstanding anything contained herein to the contrary, Developer may, without prior District approval to the Approved Construction Budget, transfer amounts among each line item category in **Exhibit C** so long as Developer does not (a) exceed the aggregate of the total Project Costs, (b) transfer to line items that are not eligible for District funds, (c) transfer amounts to the Project Administration line items that result in an increase to said line items of more than ten percent (10%), or (d) result in any additional fees or payments directly to Developer. Notwithstanding anything to the contrary in this Agreement, District's Board of Directors shall approve any changes to the Approved Construction Budget that Developer is not authorized to make without District's approval.

(b) Developer shall, upon the request of District, submit to District for District's approval an updated or revised Construction Budget. If District has objections to such revisions or modifications to the then existing Approved Construction Budget, then District shall advise Developer of District's specific objections thereto within five (5) business days after its receipt thereof and Developer will then revise such updated or revised Construction Budget to address such objections and resubmit the same to District within five (5) business days after its receipt of such objections thereto; whereupon, the process set forth above shall be utilized again until such updated or revised Construction Budget has been approved by District. If an updated or revised Construction Budget is not timely approved by District, then the immediately prior and then existing Approved Construction Budget shall continue to apply and the scope of duties and obligations of Developer hereunder as they relate to such immediately prior and then existing Approved Construction Budget shall

remain those that are contemplated by such immediately prior and then existing Approved Construction Budget and not those duties and obligations contemplated by the updated or revised Construction Budget.

2.2 Books and Records; Reports.

(a) Developer shall maintain books, journals and orderly files containing prevailing wage records as required by Sections 290.210, RSMo, through 290.340, RSMo, as amended, insurance policies, correspondence, receipts, bills and vouchers, and all other documents and papers pertaining directly to the CID Project (collectively, the "**Records**"). Developer agrees to keep the Records safe, available, and separate. District shall have the right to audit all such Records, and Developer will cooperate with and give reasonable assistance to District and any accountant or other person designated by District to examine and audit such Records and shall provide District or its designated representatives with access to, and the right to inspect and copy, such Records.

(b) Commencing with the execution of the Construction Documents or any one of them, Developer shall monitor the Approved Construction Budget for construction costs and prepare or cause to be prepared and deliver financial reports to District upon request.

(c) As soon as reasonably practicable after the actual substantial completion date of the CID Project, Developer shall:

(i) deliver, or cause to be delivered, to District a final construction report prepared by the Contractor, which report will set forth the total hard costs and the total soft costs incurred in connection with the construction of the Improvements to the actual substantial completion date, an estimate of any costs in addition thereto necessary to achieve final completion and a summary of all change orders, delays, disputes, and claims; and

(ii) deliver to District warranties, guaranties, and operating manuals obtained from the Contractor and any subcontractors or Suppliers whose work or materials are covered thereby and which have not previously been delivered to District, as well as a set of as-built plans of the CID Project when such plans have been completed, subject to Developer confirming and verifying that all such warranties, guaranties, operating manuals and as-built plans conform to the requirements of the Construction Documents prior to delivering the same to District.

2.3 Payment of Project Costs; Reimbursement of Certain Advances by Developer.

(a) Developer shall coordinate and submit requests for disbursements from the Bonds for the Project Costs first to the City, then to the District, and upon receipt of both such approvals, to the Trustee as such costs are incurred in accordance with the Approved Construction Budget and as required by the Cooperative Agreement and the Financing Documents.

(b) "**Project Costs**" shall mean all amounts paid or payable by District with Bond proceeds as such costs are incurred in accordance with the Approved Construction Budget that are true third party costs and expenses related to the CID Project. The Parties acknowledge that District's sole source of funding for payment of the Project Costs is the Bonds and proceeds therefrom.

(c) Developer will prepare for submission and approval to City and the District a Disbursement Request based upon the invoices, billings and applications for payment submitted by the Contractor or any contractors, subcontractors, design professional, consultant or supplier for the Improvements or the Architect or the Engineer, as the case may be (each such request, a "**Disbursement Request**").

(d) Each Disbursement Request will include only those sums which Developer believes, after its review of such Disbursement Request and its review of the Improvements then completed which are the subject of such Disbursement Request, are then properly due and owing for the design and construction of the Improvements which has been completed at such time. Each Disbursement Request will be accompanied by conditional lien waivers and Developer's and the Engineer's or the Architect's, as applicable, certification that, to the respective knowledge of Developer and the Engineer or the Architect, as applicable, (i) the amount requested is a true and correct statement of amounts due to the parties indicated therein, (ii) that design and construction has progressed to the point indicated, (iii) that the Work then completed has been performed and completed in accordance with the Approved Plans and Specifications and the Construction Documents (and to the extent that the Work then completed has not been performed and completed in accordance with the Approved Plans and Specifications and the Construction Documents, then such certification shall identify such incomplete and/or defective portion of the Work and any Work that needs to be completed in accordance with the Approved Plans and Specifications and the Construction Documents, including any work that needs to be performed to fix the defective Work), and (iv) to the extent that any Work has not been completed satisfactorily or is incomplete, Developer's recommendations of the time within which the Contractor or subcontractors shall complete the same (whether prepared and delivered separately by Developer and the Engineer or the Architect, as applicable, respectively, or by both Developer and the Engineer or the Architect, as applicable, in one certificate, the "**Certificate of Payment**"). In addition, Developer shall, in each Disbursement Request, identify the specific line item within the Approved Construction Budget as to which each Project Cost for which payment is requested is assigned. Subject to the provisions in Section 2.1(a) above, savings in the amount expended with respect to any specific line item

in the Approved Construction Budget may be used to fund cost overruns in another line item of the Approved Construction Budget.

(e) Notwithstanding anything in this Agreement to the contrary, Disbursement Requests shall be processed and submitted for approval and payment in accordance with the procedures provided in the Financing Documents. District Representative may sign, on behalf of District, any Disbursement Request that is in accordance with the Approved Construction Budget without prior approval of District's Board of Directors.

(f) All payments or reimbursements by District to Developer under this Agreement shall be conditioned upon annual appropriation by the District of funds for such payment or reimbursement in fiscal years when sufficient otherwise unencumbered revenue is available to District to make such payments or reimbursements.

Article 3
Indemnities

3.1 Developer's Indemnity. Developer shall indemnify, release, defend, be responsible for and forever hold harmless District, its officers, agents, employees, directors, and attorneys, each in their official and individual capacities, from and against all lawsuits, suits, actions, costs, claims, demands, damages, disability, losses, expenses, including reasonable attorney's fees and other defense costs or liabilities of any character and from any cause whatsoever, resulting from, with respect to, arising out of or in connection with: (a) any negligent acts, misconduct or fraud of Developer or any of its contractors, subcontractors, agents, representatives or employees; (b) any acts of Developer beyond the scope of Developer's authority provided to it under this Agreement; (c) the breach by Developer or any of its agents, representatives or employees of this Agreement; (d) failure by Developer or any of its contractors, subcontractors, agents, employees, or representatives to comply with Governmental Requirements in connection with the CID Project, including, without limitation, all public bidding, bond, and prevailing wage requirements; and (e) bodily injury or death received or sustained, or loss or damage received or sustained, by any person, persons, or property to the extent arising out of or resulting from any act, error, omission, or intentional act of Developer or its agents, employees, contractors, or subcontractors, to the extent caused by the construction of the CID Project expressly authorized herein; provided, however, that Developer need not save harmless District from claims, demands, losses and expenses arising out of or to the extent caused by the gross negligence or intentional misconduct of District, its directors or agents or by the breach of this Agreement by District or any of its agents or representatives. The indemnity required hereunder shall not be limited by reason of the specification of any particular insurance coverage in this Agreement, or by a limitation of the amount or type of damages or compensation payable by or for Developer under workers' compensation, disability or other employee benefit acts, acceptance of insurance certificates required under this Agreement, or the terms, applicability or limitation of any insurance held by Developer. District does not, and shall not, waive any rights against Developer which it may have by reason of this indemnification, because of the acceptance by District, or the deposit with District by Developer, of any of the insurance policies described in this Agreement. This indemnification by Developer shall apply to all damages and claims for damages of any kind that may arise as the

result of any act, error, omission or intentional act of Developer or its agents, representatives, employees, contractors, or subcontractors, and suffered by reason of any of the construction referred to in this Agreement, regardless of whether or not such insurance policies shall have been determined to be applicable to any such damages or claims for damages. With respect to any claims subject to indemnity hereunder, Developer shall immediately notify District of any and all claims filed against Developer or Developer and District jointly, and shall provide District with a copy of the same. The fact that Developer carries out any activities under this Agreement through independent contractors shall not constitute an avoidance of, or defense to, Developer's duty of defense and indemnification under this Section 3.1.

3.2 Survival. The indemnities provided in this Article 3 will survive the expiration or sooner termination of this Agreement.

Article 4
Term

4.1 Term. This Agreement shall be for a term commencing on the Effective Date of this Agreement and shall terminate upon (if not sooner terminated pursuant to the terms and provisions of this Agreement) the City's or the District's acceptance of the Sports Complex; provided, however, that this Agreement may be extended by amendment if District undertakes a new project eligible for District funding under the CID Act with funds not otherwise pledged to pay debt service on the Bonds.

4.2 Events of Default. The following shall constitute events of default under this Agreement (each, an "**Event of Default**" and collectively, the "**Events of Default**"):

(a) the filing of a bankruptcy or insolvency or a petition for reorganization under any bankruptcy law by a Party;

(b) the gross negligence, fraud, criminal misconduct or willful misconduct of a Party, or any officer, director, executive or principal of such Party, in the performance or observance of such Party's obligations, duties or services under the terms of this Agreement; and

(c) the failure of a Party to perform, keep or fulfill any of the other covenants, undertakings, obligations or conditions applicable to such Party as set forth in this Agreement, and the continuance of any such failure for a period of fifteen (15) days after receipt of written notice of said failure from the other Party; provided, however, that with respect to an Event of Default set forth in Sections 4.2(a) and 4.2(b) above, no such notice and cure period will be required to be given to the defaulting Party, and further provided that if such failure is not a default in the payment of a monetary sum hereunder and cannot be reasonably cured within such fifteen (15)-day period but is susceptible of cure with reasonable diligence, and such defaulting Party commences such cure within said fifteen (15)-day period, then for such additional period of time as such cure shall continue to be pursued with reasonable diligence by the defaulting Party, but in no event shall such period exceed a period of ten (10) business days from the date of such Notice.

Article 5
General

5.1 Assignment. No Party shall assign or permit to be assigned any of its rights or its obligations under this Agreement, whether by operation of law or otherwise, without the written consent of the other Party.

5.2 Notices. Any notice, statement, communication, request, reply or advice (herein severally and collectively, for convenience, called "**Notice**"), in this Agreement provided or permitted to be given, made or accepted must be in writing and shall, unless otherwise in this Agreement expressly provided, be given or be served by delivering the same to such Party or to an officer or agent of such Party by hand delivery or by Federal Express or similar reputable overnight delivery service or by electronic delivery, properly addressed to the Party to be notified. Any Notice given by hand delivery shall be deemed to have been delivered and be effective only if and when received or refused by the Party to be notified. Any notice delivered via electronic delivery must be followed by delivery of a hard copy by another means of delivery to be effective under this Section. Any Notice given by Federal Express or similar reputable overnight delivery service shall be deemed to have been delivered and be effective one (1) business day after delivery to such reputable overnight delivery service, provided, that such Notice is sent for next business day delivery and such carrier guarantees next business day delivery and the same is actually delivered to (whether or not refused by) the recipient in the ordinary course. For purposes of Notice, the addresses of the Parties, until changed as hereinafter provided, shall be as follows:

District: Joplin Sports Complex Community Improvement District
Attention: _____, Chairman
_____
_____

EMAIL:

With a copy to: T. Chris Williams, Esq.
Williams & Campo, P.C.
200 Unity Circle North, Suite G
Lee's Summit, Missouri 64086
EMAIL:

Developer: Prospect Village, LLC
Attention: Drew Snyder
20010 Manderson Street, Suite 101
Elkhorn, NE 68022
EMAIL:

With a copy to: Prospect Village, LLC
Attention: Natalie Wordekemper, General Counsel
20010 Manderson, Suite 101
Elkhorn, NE 68022
EMAIL:

However, each Party shall have the right from time to time to change its respective address to any other address within the United States of America by providing at least five (5) days prior written Notice to the other Party in accordance with the provisions of this Section 5.2.

5.3 Entire Agreement; Amendment. The Recitals and exhibits attached hereto are incorporated into and made a part of this Agreement. This Agreement and any other documents and instruments referred to in this Agreement shall constitute the entire agreement between the Parties hereto with regard to the subject matter hereof and shall supersede all previous discussions, negotiations, agreements and commitments, written or oral, between the Parties hereto and relating to the CID Project and the subject matter hereof. There are no oral or other agreements or understandings with respect to the subject matter hereof. No amendment or modification of this Agreement shall be effective unless made by supplemental agreement in writing executed by all affected Parties and approved by District's Board of Directors. Capitalized terms not defined herein shall have the meaning ascribed to them in the Cooperative Agreement.

5.4 Nature of Contract. The relationship between the Parties under the terms of this Agreement shall be that of independent parties, and notwithstanding anything to the contrary set forth herein, Developer shall perform its duties and provide the services contemplated by this Agreement as an independent contractor and not as an employee or agent of District. Nothing contained in this Agreement or in the relationship of the Parties shall be deemed to constitute a partnership, joint venture or any other similar relationship. No personal liability shall accrue hereunder against any individual, officer, director, shareholder, representative or employee of any Party.

5.5 GOVERNING LAW. THIS AGREEMENT IS MADE PURSUANT TO, AND SHALL BE GOVERNED BY AND CONSTRUED IN ACCORDANCE WITH, THE LAWS OF THE STATE OF MISSOURI.

5.6 Partial Invalidity. Except as otherwise expressly provided to the contrary in this Agreement, the provisions of this Agreement are severable. Provided that the essence and intent of this Agreement are otherwise substantially preserved, if any provisions of this Agreement, or the application thereof to any particular party or circumstance, shall to any extent be held invalid or unenforceable by a court of competent jurisdiction, arbitrator or other such lawful governing or interpretive authority, such determination shall not affect the remaining provisions of this Agreement, or the application of such provision to any other particular party or circumstance, shall be valid and enforceable.

5.7 Captions. The captions under the Article numbers and beside the Section numbers of this Agreement are for convenience and reference only and in no way define, limit, or describe the scope or intent of this Agreement, and in no way affect or constitute a part of this Agreement.

5.8 Counterparts. This Agreement may be executed in any number of counterparts with the same effect as if all of the Parties to this Agreement had signed the same agreement. Each counterpart shall be deemed to be an original copy of this Agreement, and all counterparts shall be construed together and be deemed to constitute a single agreement.

5.9 Attorney's Fees. In the event that any litigation or other proceeding is sought regarding this Agreement, the losing Party shall pay to the prevailing Party reasonable attorney's fees and costs of court at trial and on appeal in bringing or defending such litigation or other proceeding. For purposes of this Agreement, "prevailing Party" shall mean the Party that has succeeded in obtaining a substantially more favorable result in its prosecution or defense of a claim than its opposing Party.

[REMAINDER OF PAGE INTENTIONALLY LEFT BLANK; SIGNATURES APPEAR ON NEXT PAGE.]

District and Developer have executed this Development and Developer Agreement to be effective as of the Effective Date.

District:

JOPLIN SPORTS COMPLEX
COMMUNITY IMPROVEMENT
DISTRICT

By: _____
Name: _____, Chairman

ATTEST:

By: _____
Name: _____
Title: _____

Developer:

PROSPECT VILLAGE, LLC,
a Nebraska limited liability company

By: _____
Drew Snyder, Developer

EXHIBIT A

LEGAL DESCRIPTION OF DISTRICT AREA (AS OF EFFECTIVE DATE)

<INSERT LEGAL DESCRIPTION>

MAP OF DISTRICT AREA ON NEXT PAGE

EXHIBIT B

LEGAL DESCRIPTION OF THE CID PROJECT PROPERTY

<INSERT LEGAL DESCRIPTION>

MAP OF CID PROJECT PROPERTY ON NEXT PAGE

EXHIBIT C

PROJECT BUDGET

[Same as Exhibit E-2 in Cooperative Agreement.]

EXHIBIT D

DISTRICT WORK PROCUREMENT POLICY

JOPLIN SPORTS FACILITY COMMUNITY IMPROVEMENT DISTRICT ("DISTRICT")
PREVAILING WAGES AND PROCUREMENT OF WORK POLICY
Adopted by the Board of Directors March 4, 2025

As a part of the contracting process for completion of the projects approved in the District's Petition, the Board desires to establish policies governing the procurement of work and payment of prevailing wages as set forth below:

Section 1. The Board hereby states that all work for any public work, exclusive of maintenance, completed by or on behalf of the District will conform to the requirements of the Missouri Prevailing Wages on Public Works Act, Sections 290.210 through 290.340, RSMo, as amended.

Section 2. The Board hereby establishes the following policies for the procurement of construction work and professional services in the design of the construction work:

A. Construction Contracts:

(1) *Solicitation Requirements*:

(a) The Board shall comply with any applicable public notice, bid requirement, and bid solicitation rules and regulations applicable under Missouri law.

(b) *Emergency Contracts.* If the Board determines there exists an imminent threat to public health, welfare, safety or essential operations of the District, contracts may be entered into without competitive bid or public notice.

(2) *Bid Security.* When a public construction contract is awarded, bid security in the amount of at least five percent of the bidder's price on the base bid shall be required. The security shall be in one of the following forms as determined by the Board: surety bond; letter of credit; cashier's check; certificate of deposit; or other form approved by the Board.

(a) *Forfeiture of Security.* If a bidder fails or refuses to execute the construction contract when requested by the Board, any bid security given to the District shall immediately become due and payable and forfeited to the District as liquidated damages.

(b) *Mistake in Bid Security.* Notwithstanding anything to the contrary, a bidder shall correct a mistake on a bid security submission when requested by the District. When such a mistake occurs and a bidder fails or refuses to correct the

mistake or execute the contract when requested by the District, any bid security shall be forfeited to the District.

(3) *Required Submissions.* A bidder or any construction contract shall furnish the following to the District, within the time frames stated in the bid documents or within 14 calendar days after receiving notice of intent to contract from the District unless good cause is shown:

(a) The bidder's federal employer identification number;

(b) Bonds and insurance certificates as required in the bid documents;

(c) Copies of all licenses required by the City to do the work;

(d) A copy of its certificate of corporate good standing from the Missouri Secretary of State of other evidence acceptable to the District.

(e) A statement regarding all work performed two years immediately preceding the date of the bid, that contains either:

(i) A contract by contract listing of any written notices of violations of any federal or state prevailing wage statute in which prevailing wage penalties were assessed against the bidder or paid by the bidder; or

(ii) A statement that there have been no such written notices of violations or such penalties.

(f) A statement that the bidder is current on payment of its:

(i) Federal income tax withholding; and

(ii) State income tax withholding and unemployment insurance payments, either in Missouri for companies doing business in Missouri, or in the state in which bidder has its principal office.

(4) *Subcontractor Requirements.* Each contractor that has entered into a construction contract with the District shall obtain and retain in its contract files in accordance with the contract requirements the following documentation from any subcontractor:

(a) A copy of its certificate of corporate good standing from the Missouri Secretary of State or other evidence acceptable to the city;

(b) Copies of all licenses required by the contract documents;

(c) Evidence that it has in force general, automobile, and employer's and worker's compensation liability insurance in the amounts required by the contract documents;

(d) Evidence, which may be a copy of its most recent quarterly contribution and wage report, that is a participant in the state unemployment compensation fund;

(e) A statement regarding all work performed two years immediately preceding the date of the bid, that contains either:

(i) A contract by contract listing of any written notices of violations of any federal or state prevailing wage statute in which prevailing wage penalties were assessed against the bidder or paid by the bidder; or

(ii) A statement that there have been no such written notices of violations or such penalties.

B. Construction Management Services: Solicitations for any construction management services shall conform to Sections 8.675 to 8.687, RSMo.

C. Contract Award:

(1) Contracts shall be awarded to the lowest and best bidder or best proposer/qualifier. The District has the right to reject any and all bids or proposals.

(2) The Board may negotiate a revised bid with the apparent lowest and best bidder, including changes in bid requirements, price, scope or quantity, on any contract except a construction contract bid if:

(a) The bid is more than the appropriation or relevant budget item for that project; and

(b) It is not in the District's best interests to resolicit bids because of time or other circumstances.

(3) The Board may offer the apparent lowest and best bidders on a construction contract the option of performing the work for the engineer's estimate for the project with no changes to the bid requirements or scope of the project if the bid is not more than five percent higher than the engineer's estimate.

(4) If the Board rejects any or all bids or proposals, the Board may:

(a) Resolicit bids or proposals only from those bidders or proposers that submitted a bid or proposal pursuant to the original solicitation; and/or

(b) Use an expedited bid or proposal submission schedule with or without readvertising or issuing any other public notice when the Board determines that the delay from the normal solicitation procedure would not be in the District's best interests.

EXHIBIT E-1

CID FIVE-YEAR BUDGET (from the Petition)

FIVE-YEAR PLAN - Joplin Sports Complex

		Year 1	Year 2	Year 3	Year 4	Year 5
		2025	2026	2027	2028	2029
A	Estimated Sales Tax Revenue (1%) *	$2,885,000	$2,971,550	$3,060,697	$3,152,517	$3,247,093
	Sales Tax Revenue Total	$2,885,000	$2,971,550	$3,060,697	$3,152,517	$3,247,093
B	Expenditures					
1	Acquisition	$18,766,872	$0	$0	$0	$0
2	Building Construction and Enhancements	$10,234,970	$10,234,970	$10,234,970	$0	$0
3	FF&E	$200,000	$400,000	$400,000	$0	$0
4	Design Fee	$200,000	$200,000	$200,000	$0	$0
5	Civil	$150,000	$100,000	$100,000		
6	Outdoor Field Development	$1,000,000	$2,000,000	$2,500,000		
7	Sports Consulting/Project Management Fee	$890,281	$890,281	$890,281		
8	Insurance	$3,000	$3,000	$3,000	$3,000	$3,000
9	Legal	$50,000	$25,000	$25,000	$25,000	$25,000
10	Accounting	$3,000	$3,000	$3,000	$3,000	$3,000
11	Audit	$0	$10,000	$0	$0	$0

Notes:

Acquisition includes purchase of 23.85 acres at $12.00 PSF for sports complex land plus $4,800,000 for purchase of IP land + $1,500,000 for 2120 Davis Blvd. acquisition.

These costs are estimates only and may fluctuate based on actual revenues/costs incurred for purposes under the CID Act, the CID Cooperative Agreement and TIF Contract. To the extent the actual revenue and costs of improvements and services are in variance of with this five-year plan, the District's budget will be modified by the Board on an annual basis.

All funds in the Building Construction and Enhancements line item will be used towards the new sports facility.

EXHIBIT E-2

CID PROJECT BUDGET (to be paid from the Obligations)

DEVELOPMENT COST BUDGET - "TIF & CID Reimbursable Project Costs"

			TIF	Woodcrest Marketplace - Community Improvement District (CID)		Joplin Sports Facility - Community Improvement District (CID)		
DEVELOPMENT COSTS	**TOTAL PROJECT COST**	**PRIVATE**	**PILOTS / EATS**	**CID NON-CAPTURED (TIF CAPTURING)**	**CID REIMBURSEMENT**	**CID NON-CAPTURED (TIF REDIRECTING BACK TO CID DISTRICT)**	**CID REIMBURSEMENT**	
Acquisition								
International Paper Property	$10,000,000.00	$5,500,000.00	$0.00	$0.00	$4,500,000.00	$0.00	$0.00	
Duane Hulill	$250,000.00	$0.00	$0.00	$0.00	$250,000.00	$0.00	$0.00	
Red Hot Blue	$3,150,000.00	$0.00	$0.00	$0.00	$3,150,000.00	$0.00	$0.00	
Dave Christie - Chris Robert's Future Location	$1,000,000.00	$0.00	$0.00	$0.00	$1,000,000.00	$0.00	$0.00	
Home Depot ROW / Pinnacle Bank ROW / Future Public Road and Detention Facilities Property	$3,000,000.00	$0.00	$0.00	$0.00	$3,000,000.00	$0.00	$0.00	
Metal Shed Building	$2,600,000.00	$0.00	$0.00	$0.00	$2,600,000.00	$0.00	$0.00	
Fletcher Vacant Land	$2,000,000.00	$0.00	$0.00	$0.00	$2,000,000.00	$0.00	$0.00	
Total Acquisition Cost	$22,000,000.00	$5,500,000.00	$0.00	$0.00	$16,500,000.00	$0.00	$0.00	
Building Construction and Enhancements								
Sports Complex Facility								
- Acquisition - 22 acres @ $12 PSF	$11,500,000.00	$0.00	$0.00	$0.00	$11,500,000.00	$0.00	$0.00	**Marketplace will provide funding, but lot will be directly conveyed to Joplin Sports Complex
- Soft Costs	$4,275,579.00	$0.00	$0.00	$0.00	$0.00	$0.00	$4,275,579.00	
- Hard Costs - Outdoor Fields	$35,294,646.00	$0.00	$0.00	$0.00	$0.00	$0.00	$35,294,646.00	
- Furniture Fixtures Equipment	$11,100,983.00	$0.00	$0.00	$0.00	$0.00	$0.00	$11,100,983.00	
Total Sports Complex Facility	$62,171,208.00	$0.00	$0.00	$0.00	$11,500,000.00	$0.00	$30,671,208.00	
Anchor Store								
- Acquisition - CID Purchase of Parking Lot Area	$4,000,000.00	$500,000.00	$0.00	$3,500,000.00	$0.00	$0.00	$0.00	
- Parking Lot Improvements	$5,000,000.00	$0.00	$0.00	$0.00	$5,000,000.00	$0.00	$0.00	
- Vertical Improvements	$27,500,000.00	$10,000,000.00	$17,500,000.00	$0.00	$0.00	$0.00	$0.00	
- Furniture Fixtures Equipment	$8,500,000.00	$8,500,000.00	$0.00	$0.00	$0.00	$0.00	$0.00	
Total Anchor Store	$45,000,000.00	$19,000,000.00	$17,500,000.00	$3,500,000.00	$5,000,000.00	$0.00	$0.00	
Multi-Family (375 units)								
- Acquisition - $0.00 PSF	$0.00	$0.00	$0.00	$0.00	$0.00	$0.00	$0.00	
- Parking Lot Improvements	$2,750,000.00	$0.00	$0.00	$2,750,000.00	$0.00	$0.00	$0.00	
- Vertical Improvements	$76,625,000.00	$70,000,000.00	$6,625,000.00	$0.00	$0.00	$0.00	$0.00	
- Amenity Package	$6,000,000.00	$6,000,000.00	$0.00	$0.00	$0.00	$0.00	$0.00	
Total Multi-Family	$87,375,000.00	$76,000,000.00	$6,625,000.00	$2,750,000.00	$0.00	$0.00	$0.00	
Fletcher Parking Improvements	$1,000,000.00	$1,000,000.00	$0.00	$0.00	$0.00	$0.00	$0.00	
Lot #5 Hotel on Pad Site								
- Acquisition - $0. PSF	$0.00	$0.00	$0.00	$0.00	$0.00	$0.00	$0.00	
- Parking Lot Improvements	$13,000,000.00	$10,000,000.00	$1,000,000.00	$0.00	$2,000,000.00	$0.00	$0.00	
- Vertical Improvements	$0.00	$0.00	$0.00	$0.00	$0.00	$0.00	$0.00	
Total Lot #5 Hotel on Pad Site	$13,000,000.00	$10,000,000.00	$1,000,000.00	$0.00	$2,000,000.00	$0.00	$0.00	
Commercial Buildings on Lot 3								
- Acquisition - $0. PSF	$0.00	$0.00	$0.00	$0.00	$0.00	$0.00	$0.00	
- Parking Lot Improvements	$3,000,000.00	$3,000,000.00	$0.00	$0.00	$0.00	$0.00	$0.00	
- Vertical Improvements	$20,000,000.00	$20,000,000.00	$0.00	$0.00	$0.00	$0.00	$0.00	
Total Commercial Buildings on Lots 3	$23,000,000.00	$23,000,000.00	$0.00	$0.00	$0.00	$0.00	$0.00	
Total Roberts Medical Building Acquisition & Relocation Costs	$7,790,000.00	$0.00	$0.00	$500,000.00	$7,290,000.00	$0.00	$0.00	
Commercial Buildings on Lots 12 & 13								
- Acquisition - $0. PSF	$0.00	$0.00	$0.00	$0.00	$0.00	$0.00	$0.00	
- Parking Lot Improvements	$2,000,000.00	$2,000,000.00	$0.00	$0.00	$0.00	$0.00	$0.00	
- Vertical Improvements	$15,000,000.00	$15,000,000.00	$0.00	$0.00	$0.00	$0.00	$0.00	
Total Commercial Buildings on Lots 12 & 13	$17,000,000.00	$17,000,000.00	$0.00	$0.00	$0.00	$0.00	$0.00	
Red Hot Blue Improvements								
- Acquisition - $0. PSF	$0.00	$0.00	$0.00	$0.00	$0.00	$0.00	$0.00	
- Parking Lot Improvements	$500,000.00	$0.00	$0.00	$0.00	$500,000.00	$0.00	$0.00	
- Vertical Improvements	$8,500,000.00	$5,000,000.00	$0.00	$0.00	$3,500,000.00	$0.00	$0.00	
- Furniture Fixtures Equipment	$500,000.00	$0.00	$0.00	$0.00	$500,000.00	$0.00	$0.00	
Total Red Hot Blue Improvements	$9,500,000.00	$5,000,000.00	$0.00	$0.00	$4,500,000.00	$0.00	$0.00	
Prospect Village Public Park Improvements	$11,000,000.00	$0.00	$0.00	$0.00	$0.00	$1,000,000.00	$10,000,000.00	*Used if additional proceeds are available after Sports Complex costs allocated
Total Cost - Building Construction and Enhancements	$276,746,208.00	$151,000,000.00	$27,125,000.00	$6,750,000.00	$36,290,000.00	$1,000,000.00	$60,671,208.00	
Environmental Cleanup / Remediation (see environmental budget tab for additional details)	$7,000,000.00	$0.00	$0.00	$0.00	$7,000,000.00	$0.00	$0.00	
Public Improvements (on & offsite) - (see OWN - Estimate Tab for additional details)	$16,500,000.00	$0.00	$0.00	$0.00	$16,500,000.00	$0.00	$0.00	
Soft Costs								
Professional Services (Eng./Arch/Consu./Legal/PM/Other)	$6,500,000.00	$0.00	$3,250,000.00	$0.00	$3,250,000.00	$0.00	$0.00	
Commissions & Marketing	$2,500,000.00	$2,500,000.00	$0.00	$0.00	$0.00	$0.00	$0.00	
Financing Costs (Interest Carry/Closing/Fees/Other)	$20,000,000.00	$20,000,000.00	$0.00	$0.00	$0.00	$0.00	$0.00	
Development Fee	$5,000,000.00	$0.00	$2,500,000.00	$0.00	$2,500,000.00	$0.00	$0.00	
Contingency and Misc. fees	$6,000,000.00	$200,000.00	$3,000,000.00	$0.00	$2,800,000.00	$0.00	$0.00	
Travel	$300,000.00	$150,000.00	$150,000.00	$0.00	$0.00	$0.00	$0.00	
Total Soft Costs	$42,300,000.00	$22,850,000.00	$10,900,000.00	$0.00	$8,550,000.00	$0.00	$0.00	
Total Development Costs	$366,546,208.00	$179,350,000.00	$38,025,000.00	$6,750,000.00	$80,750,000.00	$1,000,000.00	$60,671,208.00	

(1) Any amounts paid to the City for payment or reimbursement of its professional fees and other charges of any kind related to these project are deemed Reimbursable Project Costs in addition to any cap reimbursable amounts established for the project.

(2) This Development Project Cost Budget is an estimate of the development costs to implement the Project. The amounts set forth in the TIF and CID columns may allocate any cost savings to other line items with reimbursable expenses for cost overruns and shall only be subject to statutory restrictions for reimbursable costs.

(3) The reimbursable amounts set forth in this Development Project Cost Budget are reasonable best estimates at the time of approval of this budget and it is agreed to and understood that such estimates are subject to change as part of the development process. The reimbursable amounts may be applied to any one or all of the stated line items, irrespective of the costs set forth in this exhibit, up to the maximum reimbursable amount as determined by the TIF Contract and CID Cooperative Agreement.

(4) All certified reimbursable CID (including CID Non-Captured Costs) costs will be subject to an interest expense as contemplated in the cooperative agreement.

(5) All certified reimbursable TIF costs shall be subject to a 7.0% interest expense from the date of certification until the reimbursement amount is paid in full.

(6) Eligible TIF reimbursement amounts will be paid back under the earlier of: (a) TIF maximum reimbursable amount plus eligible interest or (b) 20 years. Eligible CID reimbursement amounts will be paid back under the earlier of: (a) CID reimbursable amount plus eligible interest or (b) 27 years

EXHIBIT F

FORM OF PURCHASE AND SALE AGREEMENT

PURCHASE AND SALE AGREEMENT

THIS PURCHASE AND SALE AGREEMENT (this "Agreement"), is made and entered into as of the Effective Date (as hereinafter defined) by and between **PROSPECT VILLAGE, LLC**, a Nebraska limited liability company ("Seller"), and **JOPLIN SPORTS FACILITY COMMUNITY IMPROVEMENT DISTRICT**, a Missouri community improvement district and political subdivision ("Purchaser"). The "Effective Date" of this Agreement shall be the date the latter of Seller and Purchaser has executed this Agreement as evidenced by the date by their signatures hereto.

RECITALS

WHEREAS, Seller is under contract to purchase that certain real property located in the City of Joplin, Jasper County, Missouri located at _____, Joplin, Missouri, as legally described and depicted on Exhibit "A" attached hereto and incorporated herein by this reference (said real property, together with all improvements, rights, privileges, rights of way, easements, and appurtenances pertaining thereto, including, without limitation, all development rights, land use entitlements, air rights, and water rights appurtenant thereto, referred to herein as the "Property"); and

WHEREAS, by Ordinance No. 2025-017, adopted February 3, 2025 and pursuant to the Community Improvement District Act, Sections 67.1401 *et seq.*, RSMo, as amended (the "CID Act"), the City Council of the City of Joplin, Missouri (the "City") approved the Petition for Establishment of the Joplin Sports Facility Community Improvement District ("Formation Petition") and found the area described in the Formation Petition to be a blighted area, thereby creating Purchaser as a Missouri community improvement district; and

WHEREAS, the Formation Petition requested authority for the District to impose a CID Sales Tax at a rate of up to one percent (1%) to fund the CID Project and Operating Costs; and

WHEREAS, Purchaser is authorized to enter into this Agreement and to acquire the Property pursuant to the CID Act and Resolution No. _____ dated _____, 2026; and

WHEREAS, Purchaser intends to acquire the Property, which is located within the boundaries of the Joplin Sports Facility Community Improvement District, as part of a larger redevelopment project that includes property inside and outside of the District Area (the "Redevelopment Project"). As of the Effective Date, the boundaries of the District are legally described and depicted on the map attached as Exhibit "B" (the "District Area"). The CID Project is entirely within the District Area; and

WHEREAS, on February 3, 2025, the City Council adopted Ordinance No. 2025-018 approving the Prospect Village Tax Increment Financing Plan and Projects (the "TIF Plan") to provide additional funding for the Redevelopment Project and selected Seller as developer to implement the projects in the TIF Plan; and

WHEREAS, the parties anticipate that the Industrial Development Authority of the City of Joplin, Missouri, with the approval of the City, will issue bonds (the "IDA Bonds") to fund the CID Project to be undertaken by Seller and Purchaser pursuant to separate agreements; and

WHEREAS, Seller, Purchaser, and the City have entered into the Cooperative Agreement dated as of _____, 2026 (the "Cooperative Agreement") establishing their respective rights and obligations regarding community improvement district operations and implementation of certain public infrastructure improvements as part of the CID Project, including: acquisition of the Property which is a portion of the property to be developed into a muti-sport facility (the "Sports Complex") and such other improvements or services within the District area as described in the Formation Petition (the "CID Project") as it may be amended from time to time; and

WHEREAS, this Agreement, the Cooperative Agreement, the TIF Plan and related agreements, and the IDA Bonds and related agreements are collectively referred to as the "Transaction Documents"; and

WHEREAS, Seller desires to sell, and Purchaser desires to purchase, the Property on the terms and subject to the conditions set forth in this Agreement.

AGREEMENT

NOW, THEREFORE, in consideration of the foregoing and the representations, warranties, covenants, agreements, conditions, and indemnities contained in this Agreement, and for good and valuable consideration, the receipt and sufficiency of which is hereby acknowledged, the parties hereby agree as follows:

1. AGREEMENT OF PURCHASE AND SALE. Subject to the provisions of this Agreement, at Closing (as hereinafter defined), Seller agrees to sell and deliver possession to Purchaser, and Purchaser agrees to purchase and acquire from Seller, all of Seller's right, title, and interest in and to the Property.

2. PURCHASE PRICE. The purchase price to be paid by Purchaser to Seller for the Property shall be _____ **and No/100 Dollars ($_____)** (the "Purchase Price"). The Purchase Price is a gross price and is not based on the exact amount of acreage contained in the Property. Subject to the terms hereof, the Purchase Price will be payable to Seller in funds available for immediate credit on the Closing Date (as hereinafter defined) and is subject to adjustments as provided in this Agreement. The parties acknowledge that the proceeds of the IDA Bonds are Purchaser's sole source of funds to purchase the Property and that Purchaser shall have no obligation to purchase the Property with any other source of funds.

3. ESCROW AGENT; TITLE COMPANY. First American Title Insurance Company, c/o Stephanie Quisenberry, 1201 Walnut Street, Suite 700, Kansas City, Missouri 64106 (the "Escrow Agent" or the "Title Company"), will act as the escrow agent and will issue title insurance, together with such endorsements as Purchaser may request, in connection with the transaction contemplated herein.

4. CLOSING.

(a) The execution and delivery of the documents and instruments for the consummation of the purchase and sale pursuant hereto (the "Closing") will take place on the date on which Seller acquires title to the Property, which is anticipated to be on the same date as the closing on the IDA Bonds or such other date as Seller and Purchaser may mutually agree (the "Closing Date"), through an escrow with the Escrow Agent and in accordance with this Agreement. Seller shall provide Purchaser with reasonable notice as to the exact Closing Date. The parties agree that neither party is required to attend Closing in person and the Closing may be coordinated as a "mail-in" closing.

(b) At the Closing, Seller shall execute and deliver the following documents to the Escrow Agent (collectively, the "Closing Documents"): (i) an original Special Warranty Deed (the "Deed") in proper recordable and insurable form and as approved by Purchaser and the Title Company, subject only to the Permitted Exceptions (as hereinafter defined), (ii) an original affidavit from Seller as to the non-foreign status of Seller (or if Seller is a foreign person, Seller will deliver to Purchaser a withholding exemption certificate pursuant to §1445 of the Internal Revenue Code of 1954, as amended), (iii) a settlement statement prepared by the Escrow Agent showing all of the payments, adjustments and prorations provided for in this Agreement or otherwise agreed upon between Seller and Purchaser (the "Settlement Statement"), and (iv) if applicable as mutually determined by Seller and Purchaser, an original assignment of all assignable intangibles applicable to the Property (each including, without limitation, all permits, licenses, warranties, approvals, and the like from any governmental authority having authority over land development in the city, county, and/or state in which the Property is located) in a form to be mutually agreed upon by Seller and Purchaser (the "Assignment of Intangible Property").

(c) At Closing, Purchaser shall deliver the following to the Escrow Agent: (i) Purchaser's executed counterpart to the Settlement Statement, (ii) Purchaser's executed counterpart to the Assignment of Intangible Property, if applicable, and (iii) the Purchase Price, subject to the prorations and adjustments described in this Agreement.

(d) The parties agree to do such other acts and execute and deliver such other documents and instruments as are reasonably necessary or desirable for the consummation of the transaction contemplated hereby.

5. SURVEY, TITLE, AND ENVIRONMENTAL ASSESSMENT REPORT.

(a) At Closing, title to the Property shall be conveyed to Purchaser free from all liens, encumbrances, encroachments and other exceptions to title except (i) matters caused by Purchaser or the activities of Purchaser or its agents, employees, consultants, contractors and representatives on the Property, (ii) real estate taxes and assessments not yet due and payable for the year in which the Closing occurs, and (iii) those matters which are deemed to be Permitted Exceptions pursuant to Subsection 5(e) below (the matters in clauses (i) through (iii) of this Subsection 5(a) are herein collectively referred to as the "Permitted Exceptions").

(b) Within ten (10) days after the Effective Date, Seller shall, at Seller's sole expense, cause to be prepared or provide to Purchaser a current ALTA/NSPS Land Title Survey

("Survey") of the Property, prepared by a Registered Public Surveyor and certified in favor of Seller, Purchaser, and the Escrow Agent. The Survey shall conform to current ALTA/NSPS Minimum Standard Detail Requirements for ALTA/NSPS Land Title Surveys and shall be, in all respects, acceptable to Purchaser and the Title Company.

(c) Within ten (10) days after the Effective Date, Seller shall cause the Title Company to deliver to Purchaser an ALTA title commitment (the "Title Commitment") for the issuance of an owner's policy of title insurance in the amount of the Purchase Price insuring Purchaser's fee simple title to the Property, subject to the Permitted Exceptions, as of the Closing Date (the "Title Policy"), along with legible copies of all recorded instruments referenced within the Title Commitment, the vesting deed, all plats and surveys of record of the Property, or any portion thereof, and tax certificates (the "Supporting Title Documents").

(d) Seller, at Seller's sole expense, shall obtain and provide to Purchaser a current Phase I environmental assessment report, and any such subsequent environmental assessment report as recommended by the initial report, performed on the Property, which shall not be dated more than one hundred eighty (180) days before the Closing Date (the "Environmental Assessment Report"). The Environmental Assessment shall be certified to Seller, Purchaser, and the Title Company, and Purchaser shall be able to rely on the Environmental Assessment in all respects in connection with Purchaser's acquisition of the Property.

(e) Purchaser shall have until expiration of the Due Diligence Period in which to notify Seller of any objections Purchaser has to any matters shown or referred to in the Title Commitment, the Supporting Title Documents, the Survey, or the Environmental Assessment Report ("Objection Notice"). Within ten (10) days after receipt of Purchaser's Objection Notice ("Seller's Response Period"), Seller shall notify Purchaser in writing whether or not Seller elects to attempt to cure the objections contained in the Objection Notice by or before the Closing Date. In the event Seller is unable or unwilling to cure any objectionable matter by or before the Closing Date, then Purchaser may, at Purchaser's option, within ten (10) days after Seller's Response Period, either (i) terminate this Agreement, in which case this Agreement shall automatically terminate effective as of such date, and the parties shall have no further rights or obligations hereunder, or (ii) waive such objections not cured and proceed to Closing. In the event Purchaser fails to provide Seller with notice of its election on or before expiration of said ten (10)-day period, Purchaser shall be deemed to have elected to waive any such uncured objections and proceed to Closing. Notwithstanding the foregoing, any non-monetary liens and encumbrances voluntarily placed on record against the Property by Seller (and without the written consent of Purchaser, which consent may be granted or withheld in Purchaser's sole and absolute discretion) after the Effective Date, any and all monetary liens and security interests voluntarily placed on record prior to or after the Effective Date, and any mechanics' liens shall be deemed objected to by Purchaser, whether or not Purchaser raises such objections in its Objection Notice. Any matter disclosed on the Title Commitment, the Survey, or the Environmental Assessment Report which is waived or not objected to by Purchaser shall be deemed a "Permitted Exception."

6. DUE DILIGENCE PERIOD.

(a) Purchaser shall have thirty (30) days after the Effective Date to determine if the Property is suitable to Purchaser, in its sole discretion (the "Due Diligence Period"). Without limitation, during the Due Diligence Period, Purchaser may, upon seventy-two (72) hours' prior

notice to Seller, conduct such inspections of the Property, determine general code requirements for development of the Property for Purchaser's intended use, and conduct any such other investigations of the Property as Purchaser deems necessary. Prior to entry onto the Property, Purchaser or its contractors entering the Property will provide Seller with reasonable proof of commercial liability insurance and applicable workmen's compensation insurance with general liability coverage in an amount of not less than One Million and No/100 Dollars ($1,000,000.00), naming Seller as an additional insured. Purchaser agrees to provide a certificate of insurance evidencing such coverage and endorsement to Seller before commencing any of the activities provided for in this Subsection 6(a) and further agrees that such insurance shall be maintained in full force and effect until the completion of Purchaser's inspections.

(b) To the extent permitted by Missouri law, Purchaser hereby agrees to indemnify and hold Seller harmless from all cost and expense resulting from any claims or damages caused by such inspections, examinations, and tests, including the reasonable attorney's fees and court costs incurred by Seller in the defense of any claims, damages, or in the quieting of title in the name of Seller with respect to any mechanic or other liens filed by third parties seeking to collect such claims or damages (the "Purchaser's Indemnity Obligations"), provided, however, that Purchaser shall not be liable nor have any indemnification obligations for the following, without limitation: (i) any pre-existing conditions on the Property that are discovered by Seller or Purchaser during the course of their respective inspections, investigations, or tests of the Property, and (ii) claims or damages caused by or resulting from the gross negligence of Seller. Purchaser's Indemnity Obligations, if any, shall survive the Closing or the earlier termination of this Agreement for any reason.

(c) Notwithstanding anything contained herein to the contrary, Purchaser may elect to terminate this Agreement, for any reason or no reason, by giving Seller written notice of Purchaser's intent to terminate on or before the end of the Due Diligence Period. In the event such notice is given pursuant to this Subsection 6(c), then neither Seller nor Purchaser shall have any further obligations or rights under this Agreement, except as otherwise provided herein. In the event Purchaser fails to provide Seller with notice of its election on or before expiration of the Due Diligence Period, Purchaser shall be deemed to have elected to waive its right to terminate this Agreement.

7. CONDITION OF PROPERTY; DAMAGE; CONDEMNATION. If, prior to Closing, any portion of the Property is permanently taken under the power of eminent domain or any access to the Property is destroyed due to casualty or permanently taken under the power of eminent domain, Purchaser may elect to terminate this Agreement by giving written notice to Seller of its election to terminate this Agreement (the "Termination Notice") within fourteen (14) days after receiving notice of such destruction or permanent taking. If Purchaser does not provide such Termination Notice within such fourteen (14)-day period, the transaction contemplated herein shall be consummated on the Closing Date and at the full Purchase Price, and Seller shall assign to Purchaser the physical damage proceeds of any insurance policy payable to Seller, or Seller's portion of any condemnation award, in both cases, up to the amount of the Purchase Price, and, if an insured casualty, pay to Purchaser the amount of any deductible but not to exceed the amount of the loss. If Purchaser elects to terminate this Agreement pursuant to this Section 7, the parties hereto shall have no further rights or obligations hereunder, except for those which expressly survive such termination according to this Agreement. Notwithstanding the foregoing, the risk of loss, damage, or destruction to any of the Property shall remain with Seller until the Closing.

8. WARRANTIES AND REPRESENTATIONS.

(a) Seller hereby warrants and represents to Purchaser as follows:

(i) Seller is duly organized, validly existing, and in good standing under the laws of the State of Nebraska.

(ii) This Agreement has been duly executed and delivered by Seller and constitutes the valid and binding obligation of Seller, enforceable against Seller in accordance with its terms, subject to applicable bankruptcy, insolvency, and other similar laws affecting the enforceability of creditors' rights generally.

(iii) Seller is not a "foreign person," "foreign trust" or "foreign corporation" (as those terms are defined in the Internal Revenue Code of 1986, as amended, and related Income Tax Regulations).

(iv) Seller is not, and will not become, a person or entity with whom U.S. persons are restricted from doing business with under the regulations of the Office of Foreign Asset Control of the Department of Treasury ("OFAC") (including those named on OFAC's Specially Designated and Blocked Persons list) or under any statute, executive order (including the September 24, 2001 Executive Order Blocking Property and Prohibiting Transactions with Persons Who Commit, Threaten to Commit or Support Terrorism), the US Patriot Act, or other governmental action.

(v) No bankruptcy, insolvency, reorganization or similar action or proceeding, whether voluntary or involuntary, is pending, or, to Seller's knowledge, has been threatened in writing, against Seller.

(b) Purchaser hereby warrants and represents to Seller as follows:

(i) Purchaser is duly organized, validly existing, and in good standing under the laws of the State of Missouri.

(ii) This Agreement has been duly executed and delivered by Purchaser and constitutes the valid and binding obligation of Purchaser, enforceable against Purchaser in accordance with its terms, subject to applicable bankruptcy, insolvency, and other similar laws affecting the enforceability of creditors' rights generally.

(iii) Purchaser is not, and will not become, a person or entity with whom U.S. persons are restricted from doing business with under the regulations of OFAC of the Department of Treasury (including those named on OFAC's Specially Designated and Blocked Persons list) or under any statute, executive order (including the September 24, 2001 Executive Order Blocking Property and Prohibiting Transactions with Persons Who Commit, Threaten to Commit or Support Terrorism), the US Patriot Act, or other governmental action.

(iv) Purchaser is not a "Plan", nor a Plan "Fiduciary", nor an entity holding "Plan Assets" (as those terms are defined under the Employee Retirement Income Security Act of 1974, as amended, and its applicable regulations as issued by the Department of Labor and the Internal Revenue Service, "ERISA") nor, to the best of Purchaser's knowledge, an entity whose assets are deemed to be Plan Assets under ERISA, Purchaser is acquiring the Property for Purchaser's own personal account and, to the best of Purchaser's knowledge, the Property shall not constitute Plan Assets subject to ERISA upon conveyance of the Property by Seller. Seller shall not have any obligation to close the transaction contemplated by this Agreement if the transaction for any reason constitutes a prohibited transaction under ERISA or Purchaser's representation is found to be false or misleading in any respect.

(c) All warranties and representations shall be true as of the Effective Date and as of the Closing Date, and shall survive Closing, as set forth in Section 23 below.

(d) With exception of anything contained in this Agreement and any other documentation or communication delivered in accordance herewith, Purchaser acknowledges that (i) it is purchasing the Property "as is" with all its faults, and that except as specifically provided in this Agreement, Seller has made no representation or warranty whatsoever about the Property or the Property's condition, fitness for any particular use, value, or otherwise, (ii) Purchaser shall be fully responsible for making whatever investigations of the Property it desires to make, and (iii) in connection with its purchase of the Property, Purchaser shall rely solely upon its own judgment and the judgment of its own experts and whatever inspections and valuations of the Property that Purchaser may elect to perform or have performed.

(e) Each party hereby agrees to indemnify and hold harmless the other such party from and against any liability, cost, damage, loss, claim, expense, or cause of action (including, but not limited to, attorneys' fees and court costs) incurred by or threatened against said other party as a result of any breach of any of the warranties or representations contained in this Section 8; provided, however, that Purchaser's indemnification obligations under this subsection are limited to the extent permitted under Missouri law.

9. CONDITIONS PRECEDENT.

(a) Purchaser's obligation to purchase the Property and pay the Purchase Price is expressly contingent upon the following:

(i) Seller shall have performed and observed, in all material respects, all covenants of Seller under this Agreement and the Transaction Documents to which Seller is a party and Seller shall not be in default under this Agreement or any Transaction Document to which Seller is a party;

(ii) The representations and warranties made by Seller in this Agreement shall be true and correct as of the Closing Date;

(iii) The IDA Bonds shall have been issued and IDA Bonds proceeds shall have been allocated and be available as of the Closing Date in an amount sufficient

to pay the Purchase Price and any other Closing costs or fees payable by Purchaser under this Agreement, including, without limitation, Purchaser's attorney's fees; and

(iv) Seller shall have acquired fee simple title to the Property.

(b) Seller's obligation to sell the Property to Purchaser is expressly contingent upon the following:

(i) Purchaser shall have performed and observed, in all material respects, all covenants of Purchaser under this Agreement and the Transaction Documents to which Purchaser is a party and Purchaser shall not be in default under this Agreement or any Transaction Documents to which Purchaser is a party;

(ii) The representations and warranties made by Purchaser in this Agreement shall be true and correct as of the Closing Date; and

(iii) Seller shall have acquired fee simple title to the Property.

10. BROKERAGE COMMISSION. Seller warrants and represents to Purchaser that it has not incurred any liability for any brokerage fee or commission in connection with the execution and delivery of this Agreement, the Property, or the consummation of the transaction contemplated hereby. Neither party hereto has had any contact or dealing regarding the Property, or any communication in connection with the subject matter of this transaction, through any licensed real estate broker or other person who can claim a right to a commission or finder's fee as a procuring cause of the sale contemplated herein. In the event that any other broker or finder perfects a claim for a commission or finder's fee, the party responsible for the contact or communication on which the broker or finder perfected such claim shall indemnify, save harmless and defend the other party from said claim and all costs and expenses (including reasonable attorneys' fees) incurred by the other party in defending against the same; provided, however, that Purchaser's indemnification obligations under this section are limited to the extent permitted under Missouri law. The provisions of this Section 10 shall survive the Closing or the earlier termination of this Agreement. **[THE PRINCIPAL OF SELLER IS A LICENSED REAL ESTATE BROKER FOR WOODSONIA REAL ESTATE, INC.]**

11. TAXES; EXPENSES; CLOSING ADJUSTMENTS.

(a) All customarily proratable items, including, without limitation, assessments and real estate taxes, shall be prorated as of the Closing Date, Seller being charged and credited for all of the same relating to the period up to the Closing Date and Purchaser being charged and credited for all of the same relating to the period on and after the Closing Date. Purchaser is a tax exempt entity and the parties anticipate that the Property will be exempt from taxation for so long as Purchaser is the owner of the Property. To the extent that the Property is part of a larger tax parcel, the square footage of the Property as compared to the square footage of the larger tax parcel shall be taken into account when calculating the prorations as contemplated herein. If the amount of any such proratable item is not known on the Closing Date, such item shall be apportioned on the basis of the comparable period of the prior year and shall be considered final as of the Closing Date.

(b) Costs, expenses, and fees incurred in connection with the transaction contemplated herein shall be allocated as follows:

(i) Seller shall pay: (A) one-half (1/2) of any escrow or closing fees charged by the Escrow Agent, (B) the cost of preparation of the Deed and any other instruments or documents required to be delivered by Seller to Purchaser at Closing, (C) the cost to cure any title defects, if any, including, without limitation, the cost to record any necessary documents against the Property, including any costs related to the release of all monetary encumbrances on the Property at or prior to Closing, and (D) the costs and expenses of Seller's legal representation, if any.

(ii) Purchaser shall pay: (A) one-half (1/2) of any escrow or closing fees charged by the Escrow Agent, (B) the cost to record the Deed, (C) the cost of the Title Commitment, the title examination, and the Title Policy, including any endorsements to the Title Policy and the cost of any extended coverage, (D) the title insurance premium for any loan title insurance policy issued in connection with the transaction contemplated herein and the cost of any endorsements issued in connection with such title insurance policy, and (E) all intangible taxes or any other charges in connection with recording a deed of trust, if any. Notwithstanding the foregoing, it is anticipated and expected that proceeds from the IDA Bonds will pay for all costs incurred by Purchaser in connection with this transaction. To the extent that the IDA Bond proceeds are insufficient to pay for Purchaser's costs under this Agreement, Seller shall be responsible for paying for all such costs at closing, including Purchaser's attorney's fees. The parties acknowledge that Seller may seek reimbursement from Purchaser as provided in the Cooperative Agreement.

12. DEFAULT; REMEDIES.

(a) If Purchaser defaults hereunder, including, without limitation, Purchaser's breach of Purchaser's Indemnity Obligations, Seller may terminate this Agreement by notice to Purchaser, whereupon this Agreement will terminate and neither party hereto will have any further rights or obligations hereunder, and Seller may seek all remedies available at law or in equity, including, without limitation, specific performance of this Agreement and Seller's right to recover, as damages, Seller's out of pocket costs and expenses incurred in defending any claim by a third party for costs, losses, claims, and expenses for which Purchaser has agreed to indemnify Seller under the terms of Purchaser's Indemnity Obligations.

(b) If Seller defaults hereunder, including, without limitation, Seller's breach of its indemnification obligations under this Agreement, then Purchaser may terminate this Agreement by notice to Seller, whereupon this Agreement will terminate and neither party hereto will have any further rights or obligations hereunder, and Purchaser may seek all remedies available at law or in equity, including, without limitation, specific performance of this Agreement and Purchaser's right to recover, as damages, Purchaser's out of pocket costs and expenses incurred in defending any claim by a third party for costs, losses, claims, and expenses for which Seller has agreed to indemnify Purchaser under the terms of this Agreement.

13. SUCCESSORS AND ASSIGNS. This Agreement shall bind and inure to the benefit of Seller, Purchaser, and their respective successors and assigns. Purchaser may assign an

interest in this Agreement or otherwise designate the City or another political subdivision to accept title to all of the Property upon the prior written consent of Seller, which consent may be withheld at Seller's sole discretion, and subject to the prior approval of the City or other political subdivision.

14. GOVERNING LAW. This Agreement will be governed by the laws of the State of Missouri.

15. NOTICES. Any and all notices required or permitted under this Agreement shall be made or given in writing and shall be delivered in person or sent by postage, pre-paid, United States Mail, certified or registered, return receipt requested, or by a recognized overnight carrier (i.e., Federal Express), or by electronic mail, to the other party at the addresses set forth below, and such address as may be furnished by notice in accordance with this Section 15. Except where otherwise provided herein, all such notices shall be deemed to have been given as of the date of delivery if personally delivered, as of three (3) days after posting in the United States Mail if sent by certified or registered mail, as of one (1) business day after mailing if sent by a recognized overnight carrier, or on the date of sending if sent by electronic mail. Said notice addresses for each party are as follows:

To Seller:
Prospect Village LLC
Attn: Drew Snyder
20010 Manderson Street, Suite 101
Elkhorn, Nebraska 68022
Email: drew@woodsonia.net
Phone: 402-669-1163

With copy to:
Prospect Village LLC
Attn: Natalie Wordekemper, General Counsel
20010 Manderson Street, Suite 101
Elkhorn, Nebraska 68022
Email: natalie@woodsonia.net
Phone: 402-650-2764

To Purchaser:
Joplin Sports Facility Community Improvement District
Finance Department
602 South Main Street
Joplin, Missouri 64801
Attn: _____, Chairman
Email: _____
Phone: _____

16. CALCULATION OF DATES. In the event that the last day for giving notice hereunder or for the performance of any obligation hereunder, or any other date hereunder, including Closing, falls upon a Saturday, Sunday, the Friday immediately following Thanksgiving, or a legal holiday, the last day for said notice or performance shall be deemed to be the next day which is neither a Saturday, Sunday, the Friday immediately following Thanksgiving, nor a legal holiday.

17. ENTIRE AGREEMENT. This Agreement contains the entire agreement among the parties hereto with respect to the subject matter hereof and cannot be amended or supplemented except by written agreement signed by all parties.

18. COUNTERPARTS & ELECTRONIC DELIVERY. This Agreement may be executed in one or more counterparts, each of which shall be deemed one instrument and all of the counterparts together shall constitute one and the same instrument. To expedite the transaction contemplated herein, electronic or facsimile signatures may be used in place of original signatures on this Agreement and any amendments thereto. Seller and Purchaser intend to be bound by the signatures on such document, are aware that the other party will rely on such signatures, and hereby waive any defenses to the enforcement of the terms of this Agreement based on the form of signature.

19. CAPTIONS. All captions, headings, section and subsection numbers and letters are solely for reference purposes and shall not be deemed to be supplementing, limiting, or otherwise varying the text of this Agreement.

20. SEVERABILITY. The invalidity or unenforceability of a particular provision of this Agreement shall not affect the other provisions hereof, and this Agreement shall be construed, in all respects, as if such invalid or unenforceable provision were omitted.

21. SECTION 1031 EXCHANGE. Either Seller or Purchaser, through the use of a qualified intermediary, may transfer or acquire the Property, or a portion of interest therein, through a tax-free exchange, deferred exchange, or reverse exchange of real property pursuant to Section 1031 of the Internal Revenue Code; provided, however, (a) in no event shall any such exchange, or the exchanging party's inability to complete any such exchange, impair or otherwise affect the Closing; (b) the non-exchanging party shall have no obligation or liability to the exchanging party or any other person or entity, in any respect, for any matters in connection with any such exchange other than payment of the Purchase Price in exchange for the conveyance to Purchaser of fee simple title to the property, subject only to those matters permitted under this Agreement; and (c) the exchanging party shall indemnify and hold the non-exchanging party harmless from and against any claims, actions, liability, and expense in connection with such exchange.

22. TIME OF ESSENCE. Time is of the essence of this Agreement.

23. SURVIVAL. The indemnities set forth herein will survive the Closing or any termination of this Agreement, and the warranties and representations set forth herein shall survive the Closing.

24. ATTORNEYS' FEES. In the event of any dispute regarding the terms of this Agreement, if either party employs attorneys to enforce the provisions of this Agreement, the prevailing party shall be entitled to recover from the other party such reasonable attorneys' fees and costs incurred.

25. RECITALS AND EXHIBITS. The representations, covenants, and recitations set forth in the foregoing recitals and the exhibits attached to this Agreement are material to this Agreement and are hereby incorporated into and made a part of this Agreement as though they

were fully set forth in this Section, and the appropriate exhibits are incorporated into each section of this Agreement that makes reference to an exhibit.

26. CID PROJECT COMPLETION. The acquisition and development of the Property for the Sports Complex is a part of the CID Project. After Purchaser acquires the Property and the CID Project is complete, the CID Project shall be owned and maintained as provided in the Cooperative Agreement. The Cooperative Agreement contemplates that the Sports Complex will be titled in the name of the Purchaser.

[Remainder of page left blank intentionally. Signatures on following page(s).]

IN WITNESS WHEREOF, this Agreement has been duly executed, sealed, and delivered by the parties hereto, as of the day and year written below.

SELLER:

PROSPECT VILLAGE, LLC,
a Nebraska limited liability company

By: _____
Drew Snyder, Manager

Date: _____

PURCHASER:

JOPLIN SPORTS FACILITY COMMUNITY IMPROVEMENT DISTRICT,
a Missouri community improvement district and political subdivision

By: _____

_____, Chairman

Date: _____

EXHIBIT "A"

Legal Description and Survey of the Property to be Acquired

<INSERT LEGAL DESCRIPTION>

SURVEY OF PROPERTY ON NEXT PAGE

EXHIBIT "B"

Legal Description and Map of the District Boundary

<INSERT LEGAL DESCRIPTION>

MAP OF DISTRICT ON NEXT PAGE

EXHIBIT G

LEGAL DESCRIPTION AND MAP OF SPORTS COMPLEX PROPERTY

[legal description to be provided after survey and prior to execution of Agreement]

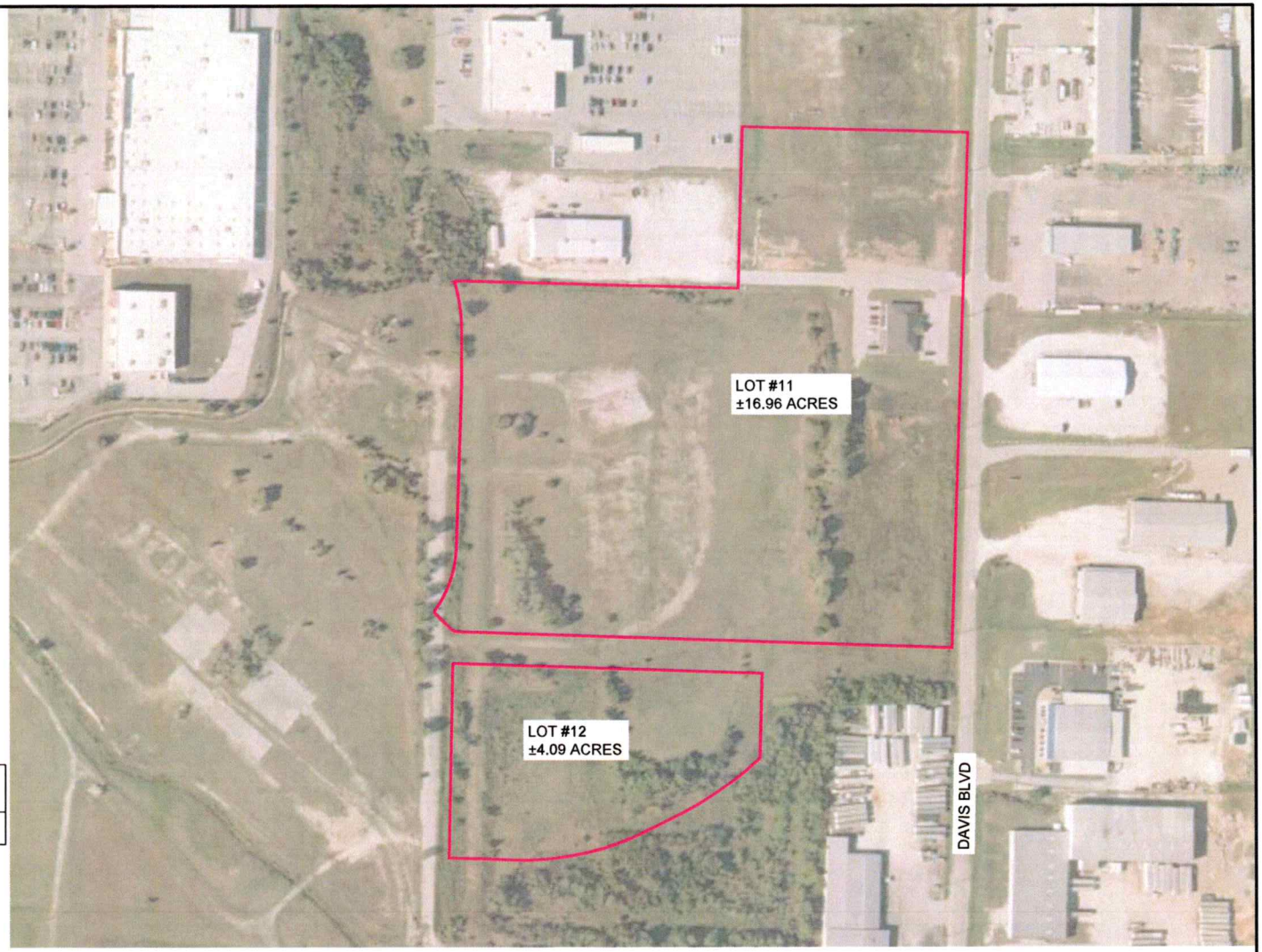

N

LEGEND	
	PROPERTY BOUNDARY

1"=200'

200' 0 100' 200' 400'

OWN
Engineering beyond.™
811 E. Third Street
Joplin, MO 64801
417.782.7399
COA# 00062

WOODSONIA REAL ESTATE, INC.

SPORTS COMPLEX

LAND EXHIBIT

DAVIS BOULEVARD, JOPLIN, MO

DRAWN BY: KM

DATE: 02-19-2026

G:\Shared drives_01_Land Development Eng_Projects\JO1\2023\23JO10065 International Paper - Infrastructure and Mass Grading\010 Civil\CAD\Base Files\EXHIBITS\Parcel Exhibits\23JO10065_Sports Complex Land Acquisition_021926.dwg SPORTS COMPLEX LOT
Feb 19, 2026 - 11:22am Plotted by: kmiller_weareown

CITY OF JOPLIN
COUNCIL AGENDA ITEM

ITEM
Council Bill 2026-505 – Approving a Cooperative Agreement among the City of Joplin, Missouri, the Woodsonia Marketplace Community Improvement District, and Prospect Village, LLC

MEETING DATE
March 2, 2026

ORIGINATING DEPT
Finance

ATTACHMENTS
CB 2026-505 Ordinance; Exhibit "A" Cooperative Agreement among the City of Joplin, Missouri, the Woodsonia Marketplace Community Improvement District, and Prospect Village, LLC

REVIEWED BY
Department Head: Leslie Haase; Planning Director: Troy Bolander; City Attorney: Peter Edwards; City Manager: Nick Edwards

SUMMARY
This Council Bill approves a Cooperative Agreement among the City of Joplin, Missouri, the Woodsonia Marketplace Community Improvement District, and Prospect Village, LLC, for the acquisition of property and construction of site improvements and environmental remediation associated with the Prospect Village redevelopment project.

BACKGROUND
On February 3, 2025, the City Council adopted Ordinance No. 2025-018 approving a tax increment financing plan for the Prospect Village redevelopment project. The project includes the use of tax increment financing and two community improvement districts to help fund construction of an approximately 135,000 square foot indoor Sports Complex along with 2 adjacent artificial turf outdoor athletic fields, a public park, a major anchor tenant and additional retail and hotel space totaling approximately 186,300 square feet, and approximately 375 multifamily housing units along with construction of streets, utility improvements, sidewalks, storm water improvements, and other site improvements.

This Council Bill relates to the Woodsonia Marketplace CID which is the second of the two community improvement districts associated with the redevelopment project. The first CID, the Sports Facility CID, was created by Ordinance No. 2025-017 on February 3, 2025 and has imposed a CID sales tax to fund the construction of the public indoor sports complex and outdoor fields. The second CID, the Woodsonia Marketplace CID, was created by Ordinance No. 2025-170 on November 17, 2025 and has imposed a CID sales tax to fund public improvements and other site improvements necessary for the overall project including property acquisition, remediation of numerous environmental conditions, mass grading of much of the property to be redeveloped, and remediation of blighting conditions.

The City, the Woodsonia Marketplace CID, and the Developer are the parties to the Sports Facility CID Cooperative Agreement. The main provisions of this Cooperative Agreement are as follows:

- The Agreement describes the obligations of the parties regarding the CID Project. The Developer will be responsible for acquisition and construction of certain improvements including raising significant portions of the property within the CID out of the flood plain, remediation of numerous environmental conditions, mass grading of much of the property, acquisition of real estate for the Sports Complex, acquisition of land for a public park, design and construction of the public park, and construction of streets, utility improvements, sidewalks, storm water improvements, and other site improvements. The improvements will be designed and constructed by the Developer pursuant to the terms of a separate Developer Agreement between the CID and the Developer.

- The Agreement provides that funding of the costs associated with the CID Project are anticipated to be provided by the proceeds of a bond issuance by the Industrial Development Authority to be repaid solely by CID sales tax revenues.

- Costs associated with the CID Project to be paid from the bond proceeds will be reviewed and certified by both the CID and the City before payment is made.

FUNDING SOURCE
Not applicable for this item.

RECOMMENDATION
Staff recommends approval of this council bill on first reading.

COUNCIL BILL NO. 2026-505 **ORDINANCE NO.**

AN ORDINANCE approving a Cooperative Agreement among the City of Joplin, Missouri, the Woodsonia Marketplace Community Improvement District, and Prospect Village, LLC; and authorizing the City Manager to execute said Agreement on behalf of the City of Joplin, setting a date when this Ordinance shall become effective.

WHEREAS, on February 3, 2025, the City Council of the City of Joplin, Missouri ("the City") adopted Ordinance No. 2025-018, which approved the Prospect Village Increment Financing Redevelopment Plan ("TIF Plan"), established a redevelopment area, and selected Prospect Village, LLC (the "Developer") to implement the projects in the TIF Plan pursuant to the terms of a separate redevelopment agreement ("TIF Contract"), as may be amended from time to time, with the Developer for the implementation of the Redevelopment Projects as described in the TIF Plan; and

WHEREAS, on November 17, 2025, the City Council of the City adopted Ordinance No. 2025-170, creating the Woodsonia Marketplace Community Improvement District (the "CID") pursuant to the petition to form the CID and Sections 67.1401 to 67.1571 RSMo, 2016, as amended; and

WHEREAS, on November 19, 2025, the Board of Directors of the CID imposed a CID sales tax at the maximum rate of one percent (1%) which was approved by the voters of the CID on December 16, 2025, and the Missouri Department of Revenue will begin collecting the tax on April 1, 2026; and

WHEREAS, the TIF Plan and the petition to form the CID approved by Ordinance No. 2025-170 contemplate funding by the CID of certain improvements associated with the redevelopment projects included in the TIF Plan and located within the boundaries of the CID that will also benefit the property owners of the CID; and

WHEREAS, the City, the CID, and the Developer have reached agreement on the terms of a cooperative agreement in the form of a Cooperative Agreement among the City of Joplin, Missouri, Woodsonia Marketplace Community Improvement District, and Prospect Village, LLC (the "Cooperative Agreement") to set forth their respective rights, duties, and obligations regarding the use of CID revenues and construction of said improvements within the boundaries of the CID; and

WHEREAS, the City Council desires to approve the Cooperative Agreement and authorize the City Manager to execute it on behalf of the City.

NOW, THEREFORE, BE IT ORDAINED BY THE COUNCIL OF THE CITY OF JOPLIN, MISSOURI, as follows:

Section 1. That the Cooperative Agreement among the City of Joplin, Missouri, Woodsonia Marketplace Community Improvement District, and Prospect Village, LLC, attached hereto as Exhibit A is approved and the City Manager is authorized to execute said agreement on behalf of the City.

Section 2. The City Manager, City Clerk and any other appropriate City officials are hereby authorized to take any action as may be deemed necessary or convenient to carry out and comply with the intent of this Ordinance and to execute and deliver for and on behalf of the City all certificates, instruments or other documents as may be necessary, desirable, convenient or proper to perform all matters herein authorized.

Section 3. It is hereby declared to be the intention of the City Council that each and every part, section and subsection of this Ordinance shall be separate and severable from each and every other part, section and subsection hereof and that the City Council intends to adopt each said part, section and subsection separately and independently of any other part, section and subsection. In the event that any part, section or subsection of this Ordinance shall be determined to be or to have been unlawful or unconstitutional, the remaining parts, sections and subsections shall be and remain in full force and effect, unless the court making such finding shall determine that the valid portions standing alone are incomplete and are incapable of being executed in accord with the legislative intent.

Section 4. That this Ordinance shall become effective on March 17, 2026.

PASSED BY THE COUNCIL OF THE CITY OF JOPLIN, MISSOURI, this _____

day of _____, 2026, by a _____vote.

_____
Keenan T. Cortez, Sr., Mayor

ATTEST:

_____
Holly Nagy, City Clerk

APPROVED AS TO FORM:

_____
Peter C. Edwards, City Attorney

Exhibit A

Cooperative Agreement among the City of Joplin, Missouri, Woodsonia Marketplace Community Improvement District, and Prospect Village, LLC

[see attached]

EXHIBIT "A"

COOPERATIVE AGREEMENT

among the

CITY OF JOPLIN, MISSOURI,

WOODSONIA MARKETPLACE COMMUNITY IMPROVEMENT DISTRICT,

and

PROSPECT VILLAGE, LLC

Table of Contents

Page

ARTICLE 1: DEFINITIONS, RECITALS AND EXHIBITS 6
Section 1.1 Recitals and Exhibits 6
Section 1.2. Definitions 6
ARTICLE 2: REPRESENTATIONS 11
Section 2.1. Representations by the District 11
Section 2.2. Representations by the City 11
Section 2.3. Representations by Developer 12
ARTICLE 3: COLLECTION OF FUNDS 13
Section 3.1. Imposition of the CID Sales Tax 13
Section 3.2. Administration and Collection of the CID Sales Tax 13
Section 3.3. District Operating Costs 14
Section 3.4. Enforcement of the CID Sales Tax 15
Section 3.5. Distribution of the CID Sales Tax Revenue 15
Section 3.6 Use of Captured CID Sales Tax Revenue 15
Section 3.7. Modification of the CID Sales Tax and Termination of the District. 16
ARTICLE 4: ACQUISITION AND FINANCING CID PROJECT 16
Section 4.1. Acquisition of Land 16
Section 4.2. Design and Construction of CID Project 17
Section 4.3. Financing the CID Project 18
Section 4.4. Certificate of Completion and CID Reimbursable Project Costs 19
Section 4.5 Reserved 20
Section 4.6 New CID Projects 20
Section 4.7. District Eligible Services 20
ARTICLE 5: SPECIAL COVENANTS 20
Section 5.1. Records of the District 20
Section 5.2. Records 21
Section 5.3. Notice to and Consent by Tenants and Transferees 21
Section 5.4. Developer's Obligations to the City under Bond or Surety 22
Section 5.5. Annual Budget 22
Section 5.6. Board of Directors 22
ARTICLE 6: DEFAULTS AND REMEDIES 23
Section 6.1. Events of Default 23
Section 6.2. Remedies on Default 23
Section 6.3. Rights and Remedies Cumulative 23
Section 6.4. Waiver of Breach 23
Section 6.5. Excusable Delays 23
ARTICLE 7: MISCELLANEOUS 23
Section 7.1. Effective Date and Term 23
Section 7.2. Notice 24
Section 7.3. Immunities 25
Section 7.4. Modification 25
Section 7.5. Applicable Law; Common Representation 25

Section 7.6. Validity and Severability 26
Section 7.7. Execution of Counterparts 26
Section 7.8. City Approvals 26
Section 7.9. District Approvals 26
Section 7.10. Developer Approvals 26
Section 7.11. Successors and Assigns; Assignment of Developer's Obligations 26
Section 7.12. Recording of Agreement 27

EXHIBITS

A. Legal Description and Map – District Area

B. Form of Certificate of Completion

C. Form of Certificate of CID Reimbursable Project Costs

D. Sales Tax Reporting Form

E-1. CID Five-Year Budget (from the Petition)

E-2. CID Project Budget (to be paid from the Obligations)

F. Form of Easement Agreement

G. Form of Purchase and Sale Agreement for property District will be Acquiring

H. Form of Developer Agreement

I. Depiction Showing Public Park Area to be Acquired by the District

J. Depiction Showing Portion of Public Park Area to be Acquired by Easement

K. Depiction Showing Public Right of Way and Detention Facilities to be Acquired by the District

L. Legal Description and Map – Sports Complex Property

COOPERATIVE AGREEMENT

THIS COOPERATIVE AGREEMENT ("Agreement"), entered into as of this ____ day of _____, 2026, among the CITY OF JOPLIN, MISSOURI, a constitutional charter city and a political subdivision of the State of Missouri (the "City"), the WOODSONIA MARKETPLACE COMMUNITY IMPROVEMENT DISTRICT, a Missouri political subdivision (the "District") and PROSPECT VILLAGE, LLC, a Nebraska limited liability company (the "Developer") (the City, District, and Developer are collectively referred to herein as the "Parties" and individually as "Party," as the context so requires).

RECITALS

WHEREAS, on February 3, 2025, the City Council adopted Ordinance No. 2025-018, which approved the Prospect Village Increment Financing Redevelopment Plan ("TIF Plan"), established a redevelopment area, and selected the Developer to implement the projects in the TIF Plan pursuant to the terms of a separate redevelopment agreement ("TIF Contract"), as may be amended from time to time, with the Developer for the implementation of the Redevelopment Projects as described in the TIF Plan; and

WHEREAS, on February 3, 2025, the City Council adopted Ordinance No. 2025-017 establishing the Joplin Sports Facility Community Improvement District and on March 28, 2025, the voters of said district approved the imposition of a CID sales tax to fund the design and construction of a Sports Complex facility; and

WHEREAS, on October 15, 2025, the Petition for the Creation of the Woodsonia Marketplace Community Improvement District (the "Petition") was filed with the City Clerk requesting that the City Council establish the District; and

WHEREAS, on November 17, 2025, the City Council adopted Ordinance No. 2025-170, pursuant to which the City approved the Petition to establish the District, which includes the property described on **Exhibit A** attached hereto and incorporated herein by reference (the "District Area"), found the area described in the Petition to be a blighted area, and established the District for the purposes set forth in the Petition; and

WHEREAS, the Petition requested authority for the District to impose a CID Sales Tax at a rate of up to one percent (1%) to fund the CID Project and Operating Costs; and

WHEREAS, on November 19, 2025, the Board of Directors imposed the CID Sales Tax at the maximum rate of one percent (1%) which was approved by the voters of the District on December 16, 2025, and the DOR will begin collecting the tax on April 1, 2026; and

WHEREAS, the Parties anticipate that the Industrial Development Authority of the City of Joplin, Missouri (the "IDA") will issue Obligations and that the proceeds of the Obligations will be used to fund CID Reimbursable Project Costs; and

WHEREAS, the City and the District anticipate that all of the CID Sales Tax Revenue will be available to pay debt service on the Obligations, Operating Costs, and CID Reimbursable Project Costs in accordance with this Agreement including any portion of the CID Sales Tax generated in the District boundaries that is captured as economic activity taxes by the TIF Plan; and

WHEREAS, the District has agreed to, subject to annual appropriation, transfer, or direct the transfer, to the Trustee, of CID Sales Tax Revenue (except funds reserved to pay Operating Costs and CID Reimbursable Project Costs) to pay debt-service on the Obligations in accordance with the Financing Documents as defined herein; and

WHEREAS, the Parties agree and acknowledge that the approved TIF Plan is, in part, to reimburse the Developer for the remediation of environmental issues within the CID boundaries; and

WHEREAS, the Parties desire to set forth through this Agreement their respective duties and obligations with respect to the administration, enforcement, and operation of the CID Sales Tax and the funding of the CID Project and related Financing Costs, and Operating Costs therefrom.

NOW, THEREFORE, for and in consideration of the premises, and the mutual covenants herein contained, the Parties agree as follows:

ARTICLE 1: DEFINITIONS, RECITALS, AND EXHIBITS

Section 1.1 Recitals and Exhibits.

The representations, covenants, and recitations set forth in the foregoing recitals and the exhibits attached to this Agreement are material to this Agreement and are hereby incorporated into and made a part of this Agreement as though they were fully set forth in this Section, and the appropriate exhibits are incorporated into each section of this Agreement that makes reference to an exhibit.

Section 1.2. Definitions.

In addition to words and terms defined elsewhere in this Agreement, the following words and terms shall have the meanings ascribed to them in this Section unless the context in which such words and terms are used clearly requires otherwise:

"Affiliate" means any person, entity or group of persons or entities which controls a Party, which a Party controls or which is under common control with a Party. As used herein, the term "control" shall mean the possession, directly or indirectly, of the power to direct or cause the direction of management and policies, whether through the ownership of voting securities, by contract or otherwise.

“Applicable Laws and Requirements” means any applicable constitution, treaty, statute, rule, regulation, ordinance, order, directive, code, interpretation, judgment, decree, injunction, writ, determination, award, permit, license, authorization, directive, requirement, or decision of or agreement with or by any unit of government.

“Board of Directors” means the governing body of the District.

"CID Act" means the Missouri Community Improvement District Act, §§ 67.1401, *et seq*, RSMo, as amended.

“CID Bond Project Costs” means that portion of the CID Project as described in **Exhibit E-2** attached hereto, which costs may fluctuate and may be amended from time to time, to be

funded solely and directly with the proceeds from the Obligations, and which include all actual and reasonable costs and expenses which are incurred by or at the direction of the District, the City or the Developer with respect to creation of the District, the acquisition of the property, and construction of the CID Project, including the actual and reasonable cost of labor and materials payable to contractors, builders, suppliers, vendors, and materialmen for the CID Project that is constructed, maintained, or undertaken by the District, the City or Developer, all other reimbursable expenses of the Developer, plus all actual and reasonable costs to plan, finance, develop, design, and acquire the CID Project, including but not limited to the following:

(1) actual and reasonable fees and expenses of architects, appraisers, attorneys, surveyors, title companies, and engineers for estimates, surveys, soil borings, and soil tests and other preliminary investigations and items necessary to the acquisition of land and the commencement of construction, interest costs, preparation of plans, drawings, and specifications and supervision of construction, as well as for the performance of all other duties of architects, appraisers, attorneys, surveyors and engineers in relation to the creation of the District and implementation and construction of the CID Project and all actual and reasonable costs for the oversight of the completion and maintenance of the CID Project; and

(2) the costs set forth in **Exhibit E-1** and **E-2**, which budgets are subject to amendment upon agreement of the parties, including the purchase of land currently estimated at 22 acres at $12.00 per square foot for the Sports Complex Property, the Roberts Medical Building property acquisition and relocation, the appraised value for the purchase of land to be used as the Public Park, and the appraised value for right of way and detention facilities, and all other items of expense not elsewhere specified in this definition which may be necessary or incidental to the review, approval, acquisition and disposal of property, construction, improvement, maintenance, and financing of the CID Bond Project Costs and which may lawfully be paid or incurred under the CID Act.

“CID Operating Account” means the account as further described in **Section 3.3.B.** established by the District with the CID Revenue Account for payment of CID Operating Costs and CID Reimbursable Project Costs as provided in this Agreement and the Financing Agreement.

"CID Project" means the acquisition, construction and improvement of certain improvements including but not limited to raising significant portions of the District out of the flood plain, remediation of numerous environmental conditions, mass grading of much of the District property, acquisition of real estate for the Sports Complex, acquisition of land for the Public Park Area, design and construction of the Public Park, acquisition of right of way and detention facilities, and such other improvements or services within the District Area as described in the Petition (as it may be amended from time to time) and as permitted under the CID Act. A depiction showing the portion of the Public Park Area to be acquired by the District is shown in **Exhibit I**. A depiction showing the portion of the Public Park Area for which the City will grant the District an easement is shown in **Exhibit J**. A depiction showing the public right of way and detention facilities to be acquired by the District is shown in **Exhibit K.** A depiction showing the Sports Complex Property to be acquired by the District is shown in **Exhibit L**.

"CID Reimbursable Project Costs" means, except for CID Bond Project Costs paid or to be paid with proceeds from the Obligations, all actual and reasonable costs and expenses

which are incurred by or at the direction of the District, the City or the Developer with respect to creation of the District and construction of the CID Project (including Operating Costs of the District), including the actual and reasonable cost of labor and materials payable to contractors, builders, suppliers, vendors, and materialmen for the CID Project that is constructed, maintained, or undertaken by the District, the City or Developer, all other reimbursable expenses of the Developer, plus all actual and reasonable costs to plan, finance, develop, design, and acquire property for the CID Project, including but not limited to the following:

(1) actual and reasonable fees and expenses of architects, appraisers, attorneys, surveyors, title companies, and engineers for estimates, surveys, soil borings, and soil tests and other preliminary investigations and items necessary to the acquisition of land and the commencement of construction, Financing Costs, preparation of plans, drawings, and specifications and supervision of construction, as well as for the performance of all other duties of architects, appraisers, attorneys, surveyors and engineers in relation to the creation of the District and implementation and construction of the CID Project and all actual and reasonable costs for the oversight of the completion and maintenance of the CID Project; and

(2) the costs set forth in **Exhibit E-1** and **E-2**, which budgets are subject to amendment upon agreement of the parties, including the purchase of land currently estimated at 22 acres at $12.00 per square foot for the Sports Complex Property, the Roberts Medical Building property acquisition and relocation, the appraised value for the purchase of land to be used as the Public Park, and the appraised value for right of way and detention facilities, and all other items of expense not elsewhere specified in this definition which may be necessary or incidental to the review, approval, acquisition and disposal of property, construction, improvement, maintenance, and financing of the CID Bond Project Costs and which may lawfully be paid or incurred under the CID Act.

“CID Revenue Account” means the master trust fund established by the District to be known as the “The Woodsonia Marketplace Community Improvement District Sales Tax Fund” into which CID Sales Tax Revenue shall be deposited, and from which the District shall transfer pledged CID Sales Tax Revenue to the Trustee (in the event Obligations are issued) and pay Operating Costs and CID Reimbursable Project Costs in accordance with this Agreement.

"CID Sales Tax" means the sales tax levied by the District on the receipts from the sale at retail of all eligible tangible personal property or taxable services at retail within its boundaries pursuant and subject to the CID Act in the amount not to exceed one percent (1%).

"CID Sales Tax Revenue" means the monies actually collected, pursuant to this Agreement and the CID Act, from the imposition of the CID Sales Tax, but shall not include (a) the amount, if any, retained by the Missouri Department of Revenue for the cost of collecting such tax, (b) any amount paid under protest until the protest is withdrawn or resolved against the taxpayer, (c) any sum received by the District which is the subject of a suit or other claim communicated to the District which suit or claim challenges the collection of such sum, and (d) any amount captured as an economic activity tax under the TIF Plan which will be made available for payment of CID Reimbursable Project Costs.

"City Council" means the governing body of the City.

“Developer Agreement" means the separate Developer Agreement between the Developer and the District pursuant to which the Developer shall construct the CID Project in the form attached hereto as **Exhibit H**.

“District Area” means the real property within the boundaries of the District as legally described and shown on the attached **Exhibit A**.

“DOR” or “Department of Revenue” means the Missouri Department of Revenue.

"Event of Default" means any event specified in **Section 6.1** of this Agreement.

"Excusable Delays" means delays due to acts of terrorism, acts of war or civil insurrection, pandemics, strikes, riots, floods, earthquakes, fires, tornadoes, casualties, acts of God, labor disputes, governmental restrictions or priorities, embargoes, national or regional material shortages, failure to obtain regulatory approval from any Federal or State regulatory body including but not limited to the Missouri Department of Natural Resources and US Army Corps of Engineers, unforeseen site conditions, material litigation by parties other than a Party and not caused by any Party's failure to perform, or any other condition or circumstances beyond the reasonable or foreseeable control of the applicable Party using reasonable diligence to overcome which prevents such Party from performing its specific duties or obligation hereunder in a timely manner.

“Financing Agreement” means a Financing Agreement between the IDA or other eligible issuer and the District to be executed by the parties prior to the issuance of Obligations.

“Financing Documents” means a trust indenture, the Financing Agreement, or similar instruments by which the District agrees to transfer or pledge the CID Sales Tax Revenue to pay debt service on Obligations to the extent they are issued, subject to annual appropriation, issued to fund the CID Project.

"Financing Costs" means those costs incurred as a result of private loans, notes, or other financing obtained by the Developer, subject to the restrictions in this Agreement to pay any portion attributable to CID Reimbursable Project Costs incurred or estimated to be incurred, including but not limited to loan fees, capitalized interest, legal fees, interest and other costs related to such financing.

“IDA” means the Industrial Development Authority of the City of Joplin, Missouri.

“Obligations" means any loans, bonds, additional bonds, debentures, notes, special certificates, or other evidences of loans or indebtedness whether short term, temporary or permanent financing issued by the CID, the IDA (or other eligible issuer) to pay all or any portion of the CID Reimbursable Project Costs incurred or estimated to be incurred, to pay for interest costs, to establish reserves to refund or secure such Obligations, to finance the interest costs associated with such Obligations or to refund, redeem or defease outstanding Obligations. Only those CID Reimbursable Project Costs described in **Exhibit E-2** shall be paid with proceeds from the Obligations and such costs shall be paid in the manner set forth in the Financing Documents. To the extent of any discrepancy in the manner of payment of such CID Reimbursable Project Costs between this Agreement and the Financing Documents, the Financing Documents shall control.

"Operating Costs" means an amount not to exceed the actual, reasonable expenses that are necessary or desirable for the operation of the District and maintenance of the CID Project that shall include, but is not limited to, costs associated with notices, publications, meetings, supplies, equipment, photocopying, the engagement of legal counsel, landscaping and maintenance services, accounting, financial auditing services, insurance, administration of the CID Sales Tax, enforcement and collection of the CID Sales Tax, and other consultants or services, as described in **Exhibit E-1** attached hereto, which is also attached to the Petition as Exhibit D - Five-Year Plan. The Operating Costs will be adjusted for each fiscal year in the District's Annual Budget.

"Ordinance" means an ordinance enacted by the City Council.

"Public Park" means the park to be designed and constructed by the Developer pursuant to this Agreement and the Developer Agreement and funded by the Sports Facility CID pursuant to the Sports Facility Cooperative Agreement. The Parties and the Sports Facility CID shall approve the final design of the Public Park prior to construction following a public charrette in consideration of the costs of ongoing maintenance of the Public Park.

"Public Park Area" means the area shown on **Exhibit I** and **Exhibit J**.

"Purchase and Sale Agreement" means the separate Purchase and Sale Agreement(s) between the Developer and the District, and the District and the City, as applicable, pursuant to which the Developer shall sell and the District shall purchase (A) the Sports Complex Property, (B) the site of the Public Park Area not within the easement granted by the City to the District, and (C) right of way and detention facilities, which agreement(s) shall be in the form attached hereto as **Exhibit G**.

"Sports Complex" means the approximately 135,000 square foot multi-sport facility to be constructed by the Developer pursuant to the Sports Facility Cooperative Agreement, the developer agreement related to the multi-sport facility, and the TIF Contract.

"Sports Complex Property" means the property described in **Exhibit L**.

"Sports Facility CID" means the Joplin Sports Facility Community Improvement District established by Ordinance No. 2025-017 of the City on February 3, 2025.

"Sports Facility Cooperative Agreement" means the cooperative agreement between the Sports Facility CID, the City, and the Developer.

"TIF Act" means the Real Property Tax Increment Allocation Redevelopment Act, Section 99.800, *et seq*., RSMo, as amended.

"TIF Contract" means the Tax Increment Financing Contract between the Developer and the City pertaining to the TIF Plan dated August 11, 2025.

"TIF Plan" means the Prospect Village Tax Increment Financing Redevelopment Plan approved by the City pursuant to the TIF Act, as may be amended from time to time.

"Trustee" means the banking institution named as trustee under the trust indenture and related documents for the Obligations issued to fund the CID Project.

"Underwriter" means the underwriting firm selected by the District and the Developer, relating to the sale, purchase and delivery of the Obligations.

ARTICLE 2: REPRESENTATIONS

Section 2.1. Representations by the District.

The District represents that:

A. The District is a community improvement district and political subdivision, duly organized and existing under the laws of the State of Missouri, including particularly the CID Act.

B. The District has authority to enter into this Agreement and to carry out its obligations under this Agreement. By proper action of its Board of Directors, the District has been duly authorized to execute and deliver this Agreement, acting by and through its duly authorized officers.

C. The execution and delivery of this Agreement, the consummation of the transactions contemplated by this Agreement and the performance of or compliance with the terms and conditions of this Agreement by the District will not conflict with or result in a breach of any of the terms, conditions, or provisions of, or constitute a default under, any mortgage, deed of trust, lease, or any other restriction or any agreement or instrument to which the District is a party or by which it or any of its property is bound, or any order, rule, or regulation of any court or governmental body applicable to the District or any of its property, or result in the creation or imposition of any prohibited lien, charge, or encumbrance of any nature whatsoever upon any of the property or assets of the District under the terms of any instrument or agreements to which the District is a party.

D. There is no litigation or proceeding pending or threatened against the District affecting the right of the District to execute or deliver this Agreement or the ability of the District to comply with its obligations under this Agreement or which would materially adversely affect its financial condition.

E. The District acknowledges that the funding and construction of the CID Project is of significant value to the District, the property within the District Area, and the general public. The District finds and determines that the CID Project is reasonably anticipated to assist in the remediation of blighting conditions within the District Area and will serve a public purpose by assisting in the remediation of blighting conditions and by the promotion of the economic welfare and development of the City of Joplin and the State of Missouri through: (i) the creation of temporary and permanent jobs; (ii) stimulating additional development in the area near the CID Project; (iii) increasing local and state tax revenues; and (iv) providing necessary public infrastructure for the redevelopment of the District Area and other surrounding development. Further, the District finds that the CID Project conforms to the purposes of the CID Act.

Section 2.2. Representations by the City.

The City represents that:

A. The City is duly organized and existing under the Constitution and laws of the State of Missouri, as a constitutional charter city.

B. The City has authority to enter into this Agreement and to carry out its obligations under this Agreement, and the City Manager has been duly authorized to execute and deliver this Agreement.

C. The execution and delivery of this Agreement, the consummation of the transactions contemplated by this Agreement, and the performance of or compliance with the terms and conditions of this Agreement by the City will not conflict with or result in a breach of any of the terms, conditions, or provisions of, or constitute a default under, any mortgage, deed of trust, lease, or any other restriction, agreement, or instrument to which the City is a party or by which it or any of its property is bound, or any order, rule, or regulation of any court or governmental body applicable to the City or any of its property, or result in the creation or imposition of any prohibited lien, charge, or encumbrance of any nature whatsoever upon any of the property or assets of the City under the terms of any instrument or agreement to which the City is a party.

D. There is no litigation or proceeding pending or threatened against the City affecting the right of the City to execute or deliver this Agreement or the ability of the City to comply with its obligations under this Agreement.

E. In accordance with the CID Act, the governing body of the City has determined that the expenditure of the District's revenues pursuant to this Agreement and that the actions to be taken by the Parties pursuant to this Agreement are reasonably anticipated to remediate the blighting conditions within the District Area and will serve a public purpose by remediating the blighting conditions and by promoting economic welfare and development of the City of Joplin and the State of Missouri through: (i) the creation of temporary and permanent jobs; (ii) stimulating additional development in the area near the CID Project; (iii) increasing local and state tax revenues; and (iv) providing necessary public infrastructure for the redevelopment of the District Area and other surrounding development. Further, the City acknowledges that the CID Project conforms to the purposes of the CID Act.

Section 2.3. Representations by Developer.

Developer represents that:

A. The Developer has all necessary power and authority to execute and deliver and perform the terms and obligations of this Agreement and to execute and deliver the documents required of the Developer herein, and such execution and delivery has been duly and validly authorized and approved by all necessary proceedings.

B. The execution and delivery of this Agreement, the consummation of the transactions contemplated thereby, and the fulfillment of the terms and conditions hereof do not and will not conflict with or result in a breach of any of the terms or conditions of any corporate or organizational restriction or of any agreement or instrument to which it is now a party which would affect or otherwise impede Developer's ability to perform its obligations under this Agreement, and do not and will not constitute a default under any of the foregoing.

C. No litigation, proceedings or investigations are pending or threatened against the Developer or the CID Project which would affect or otherwise impede Developer's ability to perform its obligations under this Agreement. In addition, no litigation, proceedings, or investigations are pending or threatened against the Developer seeking to restrain, enjoin, or in any way limit the approval or issuance and delivery of this Agreement or which would in any

manner challenge or adversely affect the existence or powers of the Developer to enter into and carry out the transactions described in or contemplated by the execution, delivery, validity, or performance by the Developer, the terms and provisions of this Agreement.

D. The Developer is in compliance with all valid laws, ordinances, orders, decrees, decisions, rules, regulations, and requirements of every duly constituted governmental authority, commission, and court having jurisdiction over the CID Project. By entering into this Agreement, the Developer certifies that it and its parent company, wholly or majority-owned subsidiaries, and other affiliates, if any, are not currently engaged in, or for the duration of this Agreement will not engage in, a boycott of goods or services from the State of Israel; companies doing business in or with the State of Israel or authorized by, licensed by, or organized under the laws of the State of Israel; or persons or entities doing business in the State of Israel. The Developer understands that "boycott" means refusing to deal with, terminating business activities with, or otherwise taking any action that is intended to penalize, inflict economic harm on, or limit commercial relations, but does not include an action made for ordinary business purposes.

E. The Developer acknowledges that the funding and construction of the CID Project is of significant value to the property within the District Area and the general public. The Developer acknowledges that the CID Project is reasonably anticipated to assist in the remediation of blighting conditions within the District Area and will serve a public purpose by assisting in the remediation of blighting conditions and by the promotion of the economic welfare and development of the City of Joplin and the State of Missouri through: (i) the creation of temporary and permanent jobs; (ii) stimulating additional development in the area near the CID Project; (iii) increasing local and state tax revenues; and (iv) providing necessary public infrastructure for the redevelopment of the District Area and other surrounding development. Further, the Developer acknowledges that the CID Project conforms to the purposes of the CID Act.

ARTICLE 3: COLLECTION OF FUNDS

Section 3.1. Imposition of the CID Sales Tax.

The Board of Directors adopted Resolution No. 2025-03 on November 19, 2025, imposing the CID Sales Tax within the District's boundaries, subject to qualified voter approval. The voters of the District approved the CID Sales Tax on December 16, 2025, and collection of the CID Sales Tax by the DOR will begin on April 1, 2026. The District shall use CID Sales Tax Revenue so deposited to make those payments set forth in **Section 3.5**, in the order of priority set forth in **Section 3.5**. All CID Sales Tax Revenue disbursements shall be subject to annual appropriation of the District. The District anticipates that Obligations will be issued to pay CID Bond Project Costs including reimbursement of Developer for CID Reimbursable Project Costs. Whether or not Obligations are issued, the District may reimburse the Developer for approved CID Reimbursable Project Costs not otherwise reimbursed with Obligation proceeds on a pay as you go basis. Except for CID Bond Project Costs paid solely from Obligation proceeds, the District shall not have any obligation to reimburse Developer for CID Reimbursable Project Costs under this Agreement until the Reimbursement Certificate has been approved (as described in **Section 4.4**) and until sufficient CID Sales Tax Revenue has been collected and is available for payment to Developer.

Section 3.2. Administration and Collection of the CID Sales Tax.

A. The DOR. The CID Sales Tax will be collected by the DOR as provided in the CID Act and deposited into the CID Revenue Account by the DOR.

B. The District. The District shall perform or provide for the performance of all functions incident to the administration, enforcement, and operation of the CID Sales Tax, to the extent not performed by DOR, pursuant to the CID Act, and subject to this Agreement. If collected by DOR, the District shall receive the CID Sales Tax Revenues from DOR, which shall be used in accordance with this Agreement.

Before the CID Sales Tax is collected, the District shall accomplish the following: (i) enter into any contract required by DOR for the collection of the CID Sales Tax and deposit thereof into the CID Revenue Account in accordance with the CID Act and (ii) prescribe any required forms and administrative rules and regulations for reporting the CID Sales Tax. The Parties anticipate that retail businesses within the District Area will collect and report the CID Sales Tax to DOR in substantially the manner and form as set forth in **Exhibit D** attached hereto and incorporated herein by reference. The District shall deposit all proceeds of the CID Sales Tax that may lawfully be collected by the District into the CID Revenue Account.

The District shall keep accurate records of the amount of CID Sales Tax Revenue on deposit in the CID Revenue Account and such records shall be open to the inspection of the City at reasonable times and upon written request. In the event that any records pertaining to the CID Sales Tax are governed by Section 32.057 of the Revised Statutes of Missouri, as amended, the District shall provide such records in the District's possession to the City upon receipt of a written request that conforms to Section 32.057.2(1)(e) of the Revised Statutes of Missouri, as amended, and only to the extent necessary to assist in collection of the CID Sales Tax.

The District shall report all violations that come to its attention of the Sales Tax Law, Sections 144.010 to 144.525 of the Revised Statutes of Missouri, as amended, to the DOR for enforcement to the extent that such violations result in the District's inability to collect the CID Sales Tax in a timely manner as provided for in the Sales Tax Law. All amounts in the CID Revenue Account shall be expended solely in accordance with this Agreement and the Financing Documents to the extent Obligations are issued. Upon the expiration of the CID Sales Tax, all funds remaining in the CID Revenue Account shall continue to be used solely in accordance with this Agreement and the Financing Documents to the extent Obligations are issued.

C. The City. Upon receipt of an application for a business license for a new business within the District Area, the Finance Director of the City (or designee) shall provide written notice to the District of the same and the notice shall specify the name of the new business, the address of the new business, and the state sales tax identification number of the new business (if then available or later at such time it is available).

Section 3.3. District Operating Costs.

A. The Operating Costs of the District shall be paid from CID Sales Tax Revenue in accordance with **Section 3.5** of this Agreement. The Operating Costs shall be included in the District's Annual Budget, as provided in **Section 5.5.** The Operating Costs may be paid from funds available in the CID Operating Account including payment on a pay as you go basis until such time as Obligations are issued.

B. In the event that Obligations are issued, the CID Operating Account will be initially funded in the amount of $30,000 with proceeds from the Obligations issued by the IDA (or other eligible issuer) for the payment of Operating Costs and CID Reimbursable Project Costs. In each fiscal year that the balance in the CID Operating Account is less than $30,000, the District may replenish the CID Operating Account up to $30,000 with available CID Sales Tax Revenue. If the District incurs extraordinary Operating Costs in excess of $30,000 in any fiscal year, the District may use available CID Sales Tax Revenue, to pay for such extraordinary Operating Costs provided that the City and the Trustee first approve of the payment in writing.

C. In the event that there are insufficient funds generated by CID Sales Tax Revenue in any fiscal year to cover the Operating Costs incurred with respect to such fiscal year, such costs shall be paid by the Developer.

Section 3.4. Enforcement of the CID Sales Tax.

Except to the extent otherwise provided in the CID Act, the District shall be responsible to prosecute or defend all actions, lawsuits, or proceedings necessary for collection and enforcement of the CID Sales Tax. In the case that the City has determined that the District has failed to fulfill its obligation under this Section, the City is hereby authorized, to the extent permitted by law, to prosecute or defend all actions, lawsuits, or proceedings necessary for collection and enforcement of the CID Sales Tax in either its name or the name of the District. In such case, the District hereby agrees to cooperate fully with the City and to take all action necessary to effect the substitution of the City for the District in any such action, lawsuit, or proceeding if the City shall so request.

Notwithstanding anything to the contrary in this Agreement, neither the City nor the District shall be required to undertake any enforcement action if the cost of such enforcement is reasonably expected to exceed the amount of revenues sought to be collected. Any costs incurred by any Party in an attempt to enforce and/or collect the CID Sales Tax pursuant to this Section shall be considered as an Operating Cost and distributed to such Party in accordance with **Section 3.5** of this Agreement.

Section 3.5. Distribution of the CID Sales Tax Revenue.

The District agrees to pay or reimburse the Developer for CID Reimbursable Project Costs on a pay as you go basis or by the issuance of Obligations, as provided herein, subject to the terms and conditions of the Financing Documents. Nothing in this Agreement shall obligate the District to issue, cause to be issued, or further endorse Obligations for any cost that is not a CID Reimbursable Project Cost. CID Reimbursable Project Costs will be certified and allocated as eligible for reimbursement and reimbursed through CID Sales Tax Revenue or proceeds of Obligations. To facilitate formation of the District and construction of the CID Project, the Developer incurred CID Reimbursable Project Costs. The District shall reimburse Developer or directly pay such formation costs with CID Sales Tax Revenue or the proceeds of Obligations.

A. Obligations. In the event Obligations are issued, the District shall, pursuant to the Financing Documents, provide for transfer to the Trustee of the CID Sales Tax Revenue generated within the District, except for the funds reserved to pay for Operating Costs in the Operating Account. The payment of CID Bond Project Costs shall be approved in the manner set forth in the Financing Documents, which will require that the City approve and certify each written request for disbursement (in the form attached as an exhibit to the trust indenture as part of the Financing Documents) prior to the payment of CID Bond Project Costs.

B. Pay As You Go. In the event that Obligations are not issued, the CID Project may be funded on a pay as you go basis and the District shall not disburse any of the CID Sales Tax Revenues for CID Reimbursable Project Costs until the City has approved the Reimbursement Certificate, as defined in **Section 4.4**, and in accordance with the approved Annual Budget. The District shall, subject to annual appropriation by the Board of Directors, make disbursements of the CID Sales Tax Revenues Fund on a monthly basis in the following order of priority:

1. Payment of approved Operating Costs of the District after the City has approved any required Reimbursement Certificate in accordance with **Section 4.4**, and to the extent CID Reimbursable Project Costs remain unpaid.

2. Payment of the CID Reimbursable Project Costs and related Financing Costs with CID Sales Tax Revenue, after the City has approved any required Reimbursement Certificate in accordance with **Section 4.4**, and to the extent CID Reimbursable Project Costs remain unpaid.

Section 3.6 Use of Captured CID Sales Tax Revenue

The Developer and City intend that certain Redevelopment Projects proposed under the TIF Plan will be activated after the District's imposition of the CID Sales Tax. The CID Sales Tax Revenue which is captured as economic activity tax under the TIF Plan or applicable Missouri law shall be made available to pay CID Reimbursable Project Costs.

Section 3.7. Modification of the CID Sales Tax and Termination of the District.

Subject to limitations of the CID Act, upon (A) twenty-seven (27) years from the effective date of Ordinance No. 2025-170 adopted on November 17, 2025, or (B) for such shorter or longer period to coincide with the termination of the District in accordance with the CID Act at such time as (i) the CID Project has been completed, (ii) all CID Reimbursable Project Costs and related Financing Costs have been reimbursed, (iii) the Obligations, if any, issued by the IDA (or other eligible issuer) have been paid in full, and (iv) all costs included in **Exhibit E-2** attached hereto that are eligible to be paid or reimbursed with CID Sales Tax Revenue have been paid or reimbursed, the District shall implement the procedures in the CID Act to decrease or otherwise modify the CID Sales Tax to the amount necessary to fund eligible services within the District. The District shall not implement the procedures for repeal or modification of the CID Sales Tax and abolishment of the District if the District, with the prior written consent of the City, has approved another project pursuant to the CID Act.

ARTICLE 4: ACQUISITION AND FINANCING CID PROJECT

Section 4.1. Acquisition of Land. The Developer owns or shall acquire the Sports Complex Property, (B) the site of the Public Park Area not within an easement to be granted by the City, and (C) right of way and detention facilities. The Developer shall sell such land to the District and the District shall purchase such land from the Developer pursuant to the terms and conditions of the Purchase and Sale Agreement for each site. The District's sole source of funds to acquire the land is CID Sales Tax Revenue or the proceeds of the Obligations. The purchase price for the acquisition of the land will include $12.00 PSF for the purchase of land for the Sports Complex Property, the amount included in **Exhibit E-2** for the Roberts Medical Building acquisition and relocation, the appraised value for the purchase of land to be used as

the Public Park, and the appraised value for right of way and detention facilities.

The City will grant an easement to the District for a portion of the Public Park Area. The District will acquire the Public Park Area not subject to such easement from the Developer and the District and/or Developer will be responsible for maintenance of the Public Park during the period of ownership. Upon expiration of the life of the District, the District agrees to convey the Public Park to the City and the City agrees to accept title. The Easement Agreement shall be in the form attached hereto as **Exhibit F**. The depiction showing the portion of the Public Park to be acquired by the District is shown in **Exhibit I**. The depiction showing the portion of the Public Park for which the City will grant the District an easement is shown in **Exhibit J**.

Section 4.2 Design and Construction of CID Project.

A. The District and City hereby acknowledge that the Developer plans to construct the CID Project in accordance with this Agreement and pursuant to the terms and conditions of the Developer Agreement. The City and District shall work in good-faith with the Developer to develop the plans, specifications, and ultimate design of the CID Project. The CID Project shall be carried out subject to Applicable Laws and Requirements and this Agreement. The Developer shall comply with all Applicable Laws and Requirements including laws related to public bidding, the posting of bonds, prohibitions and requirements contained in Chapters 67, 208, 285, 290, 292, and 650, RSMo (as applicable) and the payment of prevailing wages to contractors or subcontractors of Developer for construction of the CID Project, if applicable. Developer shall indemnify and hold harmless the City and the District for any damage resulting to it from failure of either Developer or its contractor or subcontractors to pay prevailing wages pursuant to applicable laws.

B. The Developer will coordinate with the District and the City the design and construction of the CID Project. The Developer shall be solely responsible to select and contract for such professional service consultants for the design and construction of the CID Project as it deems necessary or desirable, subject to the requirements in **Section 4.3** for funding of such costs. The Developer shall submit plans and specifications for each phase of the CID Project to the City or any other local or state governmental entity that has jurisdiction over the permitting of such phase. Within forty-five (45) days after receiving plans and specifications for any phase of the CID Project, the City shall approve such plans and specifications or notify the Developer of any changes required by the City. If the City requires changes, the Developer shall cause the plans and specifications to be modified. Thereafter, the Developer shall submit the modified plans and specifications to the City. In no case shall construction begin on any phase of the CID Project until and unless the City (or any local or state governmental entity that has jurisdiction over the permitting of such phase) has approved the plans and specifications.

C. As a part of the CID Project, the Developer shall cause site work and environmental remediation work to be performed on the Sports Complex Property in order for the property to be conveyed by the District to the Sports Facility CID at such time as it is determined by the City and Sports Facility CID that such work is complete and the site is ready for the construction of the Sports Complex to proceed, all pursuant to a purchase and sale agreement and the terms of the Sports Facility Cooperative Agreement. The Sports Facility CID shall thereafter fund and the Developer shall construct the Sports Complex pursuant to the terms of the Sports Facility Cooperative Agreement and a developer agreement between the Sports Facility CID and the Developer.

D. If the Developer fails to complete the CID Project by the date(s) set forth in the TIF Contract, the City shall have the right to send a notice to Developer of such default and the requirement to cure the default within thirty (30) days, or if it is not practical to cure such default within thirty (30) days, such time period as mutually agreed upon between the parties.

E. If the Developer fails to cure such default, then the City may assume responsibility to complete the CID Project in accordance with this Agreement, provided that the City's sole source of funding shall be available proceeds from the issuance of the Obligations by the IDA.

F. The District has obtained or applied for a sales tax exemption letter from the Missouri Department of Revenue. To the extent permitted under the CID Act, Section 144.062, RSMo, as amended, and other Applicable Laws and Requirements the District, subject to receipt of a sales tax exemption letter from the Missouri Department of Revenue, will provide to the Developer a sales tax exemption certificate for the purchase of construction supplies and materials necessary for the construction of the CID Project. The Developer shall adhere to the procedures for implementing the District's sales tax exemption certificate as provided in the Developer Agreement.

Section 4.3. Financing the CID Project.

A. The provisions of this **Section 4.3** shall apply only in the event that Obligations are issued. The IDA or other eligible issuer may issue Obligations, in one more series, to provide financing for the CID Project as described in **Exhibit E-2**, including the District's acquisition of the land described in such exhibit and in this Agreement. Pursuant to the Financing Documents, the Developer will be reimbursed from proceeds of the Obligations for CID Bond Project Costs incurred.

Developer will coordinate selection of the Underwriter for issuance of Obligations and assist in the assumptions and development of the terms for a financing transaction. The financing structure, features, timing, schedule and principal amount available for funding of the CID Project shall be acceptable to Developer in its sole discretion such that sufficient proceeds are available as and when required for completion of the CID Project.

B. The Obligations shall be payable solely from the CID Sales Tax Revenue, any amount captured as economic activity taxes by the TIF Plan, the proceeds of the Obligations, and from such other sources as agreed upon by the parties. The Obligations shall not constitute a debt or liability or general obligation of the District, the City, the State, any authority that may issue the Obligations on the District's behalf, or any agency or political subdivision thereof.

The City and the District agree that Developer will be provided from proceeds of Obligations, one hundred percent (100%) of the property acquisition costs as set forth in **Exhibit E-1** and **E-2**. pursuant to a Purchase and Sale Agreement.

The remaining proceeds of Obligations shall be applied to the balance of CID Reimbursable Project Costs.

C. The Developer and the City covenant to cooperate and take all reasonable actions necessary to assist the District and its bond counsel, underwriters and financial advisors in the preparation of offering statements, private placement memoranda or other disclosure

documents and all other documents necessary to market and sell Obligations, as appropriate. The City agrees to provide historical sales tax collection information for businesses within the District Area. The Developer and the City will not be required to disclose to the general public or any investor any proprietary or confidential financial information pertaining to the Developer or any retailer.

G. The District agrees to cause the officer of the District at any time charged with the responsibility of formulating budget proposals to include in the budget proposal submitted to the District for each fiscal year that the Obligations are outstanding, a request for an appropriation of CID Sales Tax Revenues for application to the payment of Obligations in accordance with this Agreement.

Section 4.4. Certificate of Completion and CID Reimbursable Project Costs.

Upon substantial completion of the CID Project (or a portion thereof), Developer shall submit a Certificate of Completion substantially in the form attached hereto as **Exhibit B** ("Completion Certificate") to the District and the City for approval; provided, however, that a Completion Certificate shall not be required for payment of CID Bond Project Costs, which will be paid in the manner set forth in the Financing Documents. The District shall submit the Completion Certificate to the City to verify that the CID Project has been completed in accordance with all Applicable Laws and Requirements. If the City determines, in its reasonable discretion, that the CID Project has been completed in accordance with all Applicable Laws and Requirements, then the City shall approve the Completion Certificate, which approval shall not be unreasonably withheld. If the City determines not to approve the Completion Certificate, the City shall notify the District and the Developer as appropriate in writing within fifteen (15) days after receiving the Completion Certificate, and shall specify in such notice the reason(s) for withholding its approval. Upon request of the Developer, the City shall hold a hearing at which the Developer may challenge the City's determination, including presentation of new and/or additional evidence.

A. The issuance of a Completion Certificate by the District and the City shall be a conclusive determination of the satisfaction of the covenants in this Agreement with respect to the obligations of Developer to complete the CID Project, but shall not prevent District or City from future action in the event of any subsequent default by Developer in the performance of any of its other obligations under this Agreement.

B. Each such certificate issued by District and City shall contain a description of the real property affected thereby and shall be in such form as will enable it to be accepted for recording in the Office of the Recorder of Deeds for Jasper County, Missouri and the Office of the Recorder of Deeds for Newton County, Missouri.

C. Whether or not the Obligations are issued, so long as there is CID Sales Tax Revenue available that is not pledged to the Trustee and CID Sales Tax proceeds are disbursed on a pay as you go basis, Developer shall submit its request for certification of CID Reimbursable Project Costs (“Reimbursement Certificate”) to the District and the City Finance Director using substantially the form attached as **Exhibit C** for such costs incurred by Developer, within sixty (60) days of incurring such costs. Developer shall provide itemized invoices, receipts, or other information, if any, to confirm that any submitted cost has been so incurred and qualifies as a CID Reimbursable Project Cost. If the District and the City Finance Director determine, in their reasonable discretion, that the costs submitted for reimbursement are CID Reimbursable Project Costs, then the Reimbursement Certificate and the amounts stated therein for payment

in accordance with this Agreement shall be approved and the City and the District shall sign and deliver the Reimbursement Certificate to the Developer within ten (10) days of its approval. If the District and the City Finance Director determine to not approve the Reimbursement Certificate for payment, the Developer shall be notified as appropriate in writing within fifteen (15) days after receiving the Reimbursement Certificate, and shall specify in such notice the reason(s) for withholding its approval. Upon request of the Developer, the Board of Directors of the District if the District withholds its approval or the City Council if the City withholds its approval shall hold a hearing at which the Developer may challenge the District's or the City Finance Director's determination, including presentation of new and/or additional evidence. Developer shall have the right to identify and substitute other CID Reimbursable Project Costs with a supplemental application for payment, subject to the limitations of this Agreement, for any requested reimbursement that the District or the City Finance Director determine does not qualify as a CID Reimbursable Project Cost. Developer shall not be required to obtain the approved Completion Certificate pursuant to **Section 4.4.A** prior to receiving reimbursement in accordance with this Agreement. If the District and the City fail to either approve or withhold approval of any Reimbursement Certificate within thirty (30) days after receipt of a Reimbursement Certificate, the Reimbursement Certificate shall be deemed approved for all purposes under this Agreement.

Section 4.5. RESERVED.

Section 4.6. New CID Projects.

The District shall not undertake new improvement projects without the prior approval of the City Council and any changes to the CID Project contemplated herein shall be governed by the terms and processes of the CID Act.

Section 4.7. District Eligible Services.

The District shall not undertake the provision of CID eligible services as authorized in Section 67.1461, RSMo., without the prior approval of the City Council.

ARTICLE 5: SPECIAL COVENANTS

Section 5.1. Records of the District.

The District shall keep proper books of record and account in which full, true, and correct entries will be made of all dealings or transactions of or in relation to its business affairs in accordance with generally accepted accounting principles consistently applied, and will furnish the City upon written request (within a reasonable time not to exceed three (3) business days) such information as it may request concerning the District, including such statistical and other operating information requested by the City on a periodic basis, in order to determine whether the covenants, terms, and provisions of this Agreement have been met.

In addition, the District shall prepare or cause to be prepared financial statements each fiscal year. The District shall be responsible for causing the preparation of audited or unaudited financial statements as may be required by the Financing Documents. The annual unaudited or audited financial statements of the District for each fiscal year shall be prepared and submitted to the City no later than one hundred eighty (180) days following the end of such fiscal year. For that purpose and upon at least two (2) business days' notice to the District, all pertinent books, documents, and vouchers relating to the District's business, affairs, and

properties shall at all times during regular business hours be open to the inspection of such accountant, other agent, or City official or employee (who may make copies of all or any part thereof provided that the confidentiality of all records shall be maintained pursuant to such confidentiality agreements as reasonably required) as shall from time to time be designated and compensated by the inspecting Party.

Section 5.2. Records.

The Parties shall keep and maintain adequate records pertaining to the costs of the CID Project and disbursements for reimbursement or payment of the costs of the CID Project and related Financing Costs and Operating Costs. Such records shall be available for inspection by the City and/or District at reasonable times and upon written notice.

Section 5.3. Notice to and Consent by Tenants and Transferees.

A. Developer shall use its reasonable best efforts to cause all leases of all or any part of property located in the District entered into after the date of this Agreement by Developer to contain a provision that is in substantial compliance with the following, provided that Developer shall have no obligation to include such covenants in any deeds, leases or other instruments by which any interest in real property has been obtained prior to execution of this Agreement:

> Community Improvement District: Tenant acknowledges and consents that (i) all or a portion of the Leased Premises are located within the boundaries of the Woodsonia Marketplace Community Improvement District ("District") created by Joplin, Missouri (the "City"), (ii) that the District imposes a sales tax on economic activities occurring within the District Area, which tax will be applied toward the costs of improvements that will provide a generalized benefit to the District. If any of Tenant's sales activities occur within the District Area, upon request of the City, Tenant shall forward to the City copies of Tenant's State of Missouri sales tax returns for its property located in the District when and as they are filed with the Missouri Department of Revenue. Tenant hereby acknowledges and agrees that the District is a third party beneficiary of the obligations in this paragraph and shall have a separate and independent right to enforce these reporting requirements.

Developer shall use its reasonable best efforts to cause a provision in substantial compliance with this provision to be included in all sales contracts entered into after the date of this Agreement by Developer with purchasers of property located within the District Area, requiring said sales information be provided to the District.

B. Promptly following the execution of any instrument transferring all or any part of property located in the District, Developer shall provide a certification to the District, signed by Developer and such transferee, confirming that the instrument includes the provisions satisfying Developer's obligation as set forth in this **Section 5.3**. Failure of Developer to require that such restrictions be placed in any such instrument shall in no way modify, lessen, or diminish the obligations and restrictions set forth herein relating to the District's rights of enforcement and remedies under this Agreement, nor shall it affect the Developer's right to reimbursement of its CID Reimbursable Project Costs or otherwise form the basis of a default on the part of the Developer hereunder.

C. The District, and, to the extent necessary Developer, shall use reasonable efforts to enforce the sales contract obligation set forth in paragraph B of this Section and shall use reasonable efforts to require any purchaser or other transferee or possessor of all or part of property located in the District, to timely pay any CID Sales Tax due. This obligation shall be a covenant running with the land and shall be enforceable against Developer and against any purchaser or other transferee or possessor from Developer as if such purchaser or possessor were originally a Party to and bound by this Agreement and shall only terminate upon the end of the term of the District. All costs incurred by the District and/or Developer in using reasonable efforts to enforce the obligations contained in this Section shall be deemed to be CID Reimbursable Project Costs that are reimbursable from the CID Sales Tax Revenue.

Section 5.4. Developer's Obligations to the City Under Bond or Surety.

A. The Parties agree that the CID Project, or any portion thereof, which the Developer is or becomes obligated to the City to construct pursuant to any City Code provision or Ordinance, does not diminish the consideration to the District as recited in **Section 2.1** and shall be a CID Bond Project Cost or a CID Reimbursable Project Cost, as applicable, that may be paid or reimbursed in accordance with this Agreement.

B. The Parties agree that in the event that the City constructs or causes to be constructed any portion of the CID Project pursuant to any action on a bond or other form of surety that is provided to the City by the Developer pursuant to the City Code or a City ordinance, then the City shall be entitled to reimbursement from the District for such CID Bond Project Costs or CID Reimbursable Project Costs, as applicable, that are not paid or reimbursed to the City under such bond or surety.

Section 5.5. Annual Budget.

The Board of Directors shall prepare, or cause to be prepared, a budget for capital and operating expenses for the District's first fiscal year and submit that budget to the City's Director of Finance ("Finance Director") within sixty (60) days after the date the City Council approves the ordinance to establish the District. The fiscal year of the District shall be the same as that of the City. For each subsequent fiscal year of the District, the Board of Directors shall prepare, or cause to be prepared, a budget for capital and operating expenses for the District's upcoming fiscal year and, no earlier than one hundred eighty (180) days and no later than ninety (90) days prior to the first day of each fiscal year, shall submit a proposed budget to the Finance Director for review (the "Annual Budget"). Within a reasonable time after obtaining the Finance Director's comments regarding the Annual Budget, the Board of Directors shall approve the same. Each Annual Budget for the District shall be prepared in accordance with all applicable state statutes including Sections 67.010 and 67.1471 RSMo, as amended.

Section 5.6. Board of Directors.

Pursuant to Section 6 of the Petition, Successor Directors to the Board of Directors shall be appointed by the Mayor with the consent of the City Council. The City shall be entitled to appoint the Finance Director as an ex officio member of the District's Board of Directors. Such ex officio member shall be permitted to attend District Board of Directors meetings but shall not have any voting power. The District shall notify the City in writing of each meeting of the District's Board of Directors by sending a copy of such notice and an agenda for the noticed meeting to the Finance Director at City Hall, 602 S. Main Street, Joplin, Missouri 64801.

ARTICLE 6: DEFAULTS AND REMEDIES

Section 6.1. Events of Default.

If the following event shall occur and be continuing following the expiration of any cure provisions herein, then such event shall constitute an Event of Default under this Agreement: failure by any Party in the performance of any covenant, agreement or obligation imposed or created by this Agreement (except as otherwise provided in **Section 5.3**), and the continuance of such default for ninety (90) days, or such longer period of time required if the defaulting Party determines with consent of the other parties that the default cannot be cured within such ninety (90) day period, after a non-defaulting Party has given written notice to the defaulting Party specifying such default.

Section 6.2. Remedies on Default.

If any Event of Default has occurred and is continuing, then any non-defaulting Party may, upon its election or at any time after its election while such default continues, by mandamus or other suit, action or proceedings at law or in equity, enforce its rights against the defaulting Party and its officers, agents and employees, and to require and compel duties and obligations required by the provisions of this Agreement. To the extent that the City must enforce its rights against the CID due to an Event of Default, costs incurred by the City for such enforcement shall be Operating Costs.

Section 6.3. Rights and Remedies Cumulative.

The rights and remedies reserved by the Parties under this Agreement and those provided by law shall be construed as cumulative and continuing rights. No one of them shall be exhausted by the exercise thereof on one or more occasions. The Parties shall be entitled to specific performance and injunctive or other equitable relief for any breach or threatened breach of any of the provisions of this Agreement, notwithstanding availability of an adequate remedy at law, and each Party hereby waives the right to raise such defense in any proceeding in equity.

Section 6.4. Waiver of Breach.

No waiver of any breach of any covenant or agreement contained in this Agreement shall operate as a waiver of any subsequent breach of the same covenant or agreement or as a waiver of any breach of any other covenant or agreement, and in case of an Event of Default, a non-defaulting Party may nevertheless accept from the defaulting Party, any payment or payments without in any way waiving the non-defaulting Party's right to exercise any of its rights and remedies as provided herein with respect to any such default or defaults in existence at the time when such payment or payments were accepted by the non-defaulting Party.

Section 6.5. Excusable Delays.

No Party shall be deemed to be in default of this Agreement because of Excusable Delays. Excusable Delays shall extend the time of performance for the period of such excusable delay.

ARTICLE 7: MISCELLANEOUS

Section 7.1. Effective Date and Term.

This Agreement shall become effective on the date this Agreement has been fully executed by the Parties. Upon the expiration of the CID Sales Tax as provided in **Section 3.7**, and the abolishment of the District in accordance with Section 67.1481, RSMo and the terms of this Agreement, this Agreement shall terminate.

Section 7.2. Notice.

Any notice pursuant to this Agreement shall be deemed to be given if it is mailed by United States registered mail, postage prepaid, and addressed as hereinafter specified.

Any notice to the District shall be addressed to:

Woodsonia Marketplace Community Improvement District
Attn: Darieus Adams, Chairman
2520 S. Kingsdale Road
Joplin, MO 64804

With a copy to:

Rouse Frets White Goss Gentile Rhodes, P.C.
Attn: William B. Moore
810 West 47th Street, Suite 500
Kansas City, Missouri 64112

Any notice to City shall be addressed to:

Nick Edwards
City Manager
City Hall
602 South Main Street
Joplin, MO 64801

With a copy to:

Peter C. Edwards
City Attorney
City Hall
602 South Main Street
Joplin, MO 64801

Any notice to Developer shall be addressed to:

Prospect Village, LLC
Attn: Natalie Wordekemper/ Drew Snyder
20010 Manderson Street, Suite 1
Elkhorn, NE 68022

With a copy to:

Woodsonia Real Estate, Inc.
Attn: Natalie Wordekemper, General Counsel
20010 Manderson, Suite 1
Elkhorn, NE 68022

and

Rouse Frets White Goss Gentile Rhodes, P.C.
Attn: William B. Moore
801 W. 47th Street, Suite 500
Kansas City, Missouri 64112

Each Party shall have the right to specify that notice be addressed to any other address by giving to the other Party ten (10) days' written notice thereof.

Section 7.3. Immunities.

No recourse shall be had for any claim based upon any representation, obligation, covenant or agreement in this Agreement maintained against any past, present or future officer, member, employee, director or agent of the City, Developer or the District, or of any successor thereto, as such, either directly or through the City, Developer or the District, or any successor thereto, under any rule of law or equity, statute or constitution or by the enforcement of any assessment or penalty or otherwise, and all such liability of any such officers, members, employees, directors or agents as such is hereby expressly waived and released as a condition of and consideration for the execution of this Agreement. The District, as a separate political subdivision of the state, is responsible for compliance with all applicable state laws and agrees, to the extent permitted by law, to hold harmless and indemnify the City from and against all suits, claims, costs of defense, damages, injuries, liabilities, costs and/or expenses, including court costs and attorney's fees, resulting from, arising out of, or in any way connected with the District's failure to comply with any applicable state law. The City, as a separate political subdivision of the state, is responsible for compliance with all applicable state laws and agrees, to the extent permitted by law, to hold harmless and indemnify the District from and against all suits, claims, costs of defense, damages, injuries, liabilities, costs and/or expenses, including court costs and attorney's fees, resulting from, arising out of, or in any way connected with the City's failure to comply with any applicable state law.

Section 7.4. Modification.

The terms, conditions, and provisions of this Agreement can be neither modified nor eliminated except in writing and by mutual agreement between the Parties. Any modification to this Agreement as approved shall be attached hereto and incorporated herein by reference.

Section 7.5. Applicable Law; Common Representation.

This Agreement shall be governed by and construed in accordance with the laws of the State of Missouri and all actions shall be heard in Jasper County Circuit Court. The District and the City agree that the engagement of common special legal counsel among such Parties does not materially limit the representation of those Parties and will not adversely affect the relationship among such Parties. To the extent that such common legal representation presents a conflict of interest, the District and the City hereby consent to common representation.

Section 7.6. Validity and Severability.

It is the intention of the Parties hereto that the provisions of this Agreement shall be enforced to the fullest extent permissible under the laws and public policies of State of Missouri, and that the unenforceability (or modification to conform with such laws or public policies) of any provision hereof shall not render unenforceable, or impair, the remainder of this Agreement. Accordingly, if any provision of this Agreement shall be deemed invalid or unenforceable in whole or in part, this Agreement shall be deemed amended to delete or modify, in whole or in part, if necessary, the invalid or unenforceable provision or provisions, or portions thereof, and to alter the balance of this Agreement in order to render the same valid and enforceable.

Section 7.7. Execution of Counterparts.

This Agreement may be executed simultaneously in two or more counterparts, each of which shall be deemed to be an original, but all of which together shall constitute one and the same instrument.

Section 7.8. City Approvals.

Unless specifically provided to the contrary herein, all approvals of City hereunder may be given by the City Manager or his/her designee without the necessity of any action by the City Council. The City Manager, at his/her discretion, may seek the advice or consent of the City Council for any requested approval.

Section 7.9. District Approvals.

Unless specifically provided to the contrary herein, all approvals of District hereunder may be given by the Chairman or his/her designee without the necessity of any action by the Board of Directors.

Section 7.10. Developer Approvals.

Unless specifically provided to the contrary herein, all approvals of Developer hereunder may be given by the agent of Developer.

Section 7.11 Successors and Assigns; Assignment of Developer's Obligations.

A. This Agreement shall be binding on and shall inure to the benefit of the Parties named herein and their respective heirs, administrators, executors, personal representatives, successors and assigns.

B. Without limiting the rights of the Developer or any third party under **Section 5.3** hereof, the Developer agrees that this Agreement and the rights, duties and obligations hereunder may not and shall not be assigned by the Developer without the prior written consent of the City and the District, which consent shall be given if the City and the District determine that the proposed transferee has all of the qualifications and financial responsibility, as reasonably determined by the City and the District, necessary and adequate to fulfill the obligations of Developer, and, if the proposed assignment relates to a portion of the CID Project that are under way, such obligations to the extent that they relate to such portion of the CID Project. Any proposed transferee (including, without limitation, any transferee referenced in

subsection 1, 2, or 3 below) shall, expressly for the benefit of the City and the District, enter into an agreement with the City and the District obligating the assignee to assume all of the obligations of the Developer under this Agreement and agree to be subject to all the conditions and restrictions to which the Developer is subject (or, in the event the transfer is of or relates to a portion of the CID Project, such obligations, conditions and restrictions to the extent that they relate to such portion). For purposes of this **Section 7.11.B**, any sale, transfer, assignment, pledge or hypothecation of an interest in the Developer (other than to an Affiliate of the Developer) that results in a change in management control of Developer will constitute an assignment of this Agreement. Notwithstanding the foregoing:

1. The Developer may at any time without the City's or the Developer's consent assign its rights, and delegate its duties and obligations under this Contract to an Affiliate of the Developer.

2. No consent will be required under this **Section 7.11.B** for any pledge or assignment of this Agreement or pledge or assignment of an interest in the Developer or any interest in any member of the Developer as collateral security for the Developer's loans, advances or extensions of credit to finance or from time to time refinance all or any part of the CID Project, or the right of the transferee of any such collateral assignment to transfer such interest by foreclosure or transfer in lieu of foreclosure under such collateral assignment.

Upon such assignment, the Developer shall be released from such obligations accruing after the date of such assignment.

Section 7.12. Recording of Agreement.

Upon full execution by the District, Developer and City, this Cooperative Agreement or a memorandum of this Agreement, shall be recorded by the City, at the District's expense, in the Office of the Recorder of Deeds for Jasper County, in Carthage, Missouri and the Office of the Recorder of Deeds for Newton County, in Neosho, Missouri.

[REMAINDER OF PAGE INTENTIONALLY LEFT BLANK]

IN WITNESS WHEREOF, Developer, the District, and the City have caused this Agreement to be executed in their respective names and attested as to the date as set forth below.

CITY:

CITY OF JOPLIN, MISSOURI

By: _____
Nick Edwards, City Manager

ATTEST:

_____
Holly Nagy, City Clerk

CERTIFICATE OF ACKNOWLEDGEMENT

STATE OF MISSOURI)
) ss
COUNTY OF JASPER)

On this _____ day of _____, in the year 2026, before me, a Notary Public in and for said state, personally appeared Nick Edwards, the City Manager of the City of Joplin, known to me to be the person who executed the within Cooperative Agreement on behalf of the City of Joplin, Missouri and acknowledged to me that he executed the same for the purposes therein stated.

Subscribed and affirmed before me this _____ day of _____, 2026.

_____
Notary Public

My Commission Expires:

DEVELOPER:

PROSPECT VILLAGE, LLC

By:_____

Name:_____

Title:_____

CERTIFICATE OF ACKNOWLEDGEMENT

STATE OF NEBRASKA)
) ss
COUNTY OF DOUGLAS)

On this _____ day of _____ in the year 2026 before me, a Notary Public in and for said state, personally appeared _____, of Prospect Village, LLC, a Nebraska limited liability company, known to me to be the person who executed the within Cooperative Agreement on behalf of said company and acknowledged to me that he or she executed the same for the purposes therein stated.

Subscribed and affirmed before me this ____ day of_____, 2026.

_____

Notary Public

My Commission Expires:

CID:

WOODSONIA MARKETPLACE
COMMUNITY IMPROVEMENT DISTRICT

By: _____
Name:_____, Chairman

ATTEST:

By: _____
Name: _____
Title: _____

CERTIFICATE OF ACKNOWLEDGEMENT

STATE OF MISSOURI)
) ss
COUNTY OF JASPER)

On this ___ day of _____, in the year 2026, before me, a Notary Public in and for said state, personally appeared_____, the Chairman of the Woodsonia Marketplace Community Improvement District, known to me to be the person who executed the within Cooperative Agreement on behalf of said Community Improvement District and acknowledged to me that he executed the same for the purposes therein stated.

Subscribed and affirmed before me this ____ day of_____, 2026.

_____

Notary Public

My Commission Expires:

EXHIBIT A

LEGAL DESCRIPTION AND MAP – DISTRICT AREA

OWN

Engineering beyond.™

WOODSONIA MARKETPLACE CID DESCRIPTION 10/09/2025:

ALL THAT PART OF THE WEST HALF OF SECTION 7 AND PART OF SECTION 18 IN TOWNSHIP 27 NORTH, RANGE 32 WEST AND PART OF SOUTHEAST QUARTER OF SECTION 12 AND PART OF THE EAST HALF OF SECTION 13 IN TOWNSHIP 27 NORTH, RANGE 33 WEST OF THE 5TH PRINCIPAL MERIDIAN, ALL IN THE CITY OF JOPLIN, IN JASPER COUNTY, MISSOURI AND PART OF THE NORTH HALF OF SECTION 19, TOWNSHIP 27 NORTH, RANGE 32 WEST OF THE 5TH PRINCIPAL MERIDIAN, CITY OF JOPLIN, NEWTON COUNTY, MISSOURI, BEING MORE PARTICULARLY DESCRIBED AS FOLLOWS:

COMMENCING AT THE NORTH QUARTER CORNER OF SECTION 18, TOWNSHIP 27 NORTH, RANGE 32 WEST; THENCE NORTH 88°28'37" WEST, 157.02 FEET ALONG THE NORTH LINE OF SAID SECTION 18 TO THE POINT OF BEGINNING; THENCE LEAVING SAID NORTH LINE SOUTH 01°24'23" WEST, 30.00 FEET TO A POINT ON THE EAST RIGHT OF WAY LINE OF DAVIS BOULEVARD; THENCE ALONG SAID EAST RIGHT OF WAY SOUTH 01°55'36" WEST, 1419.94 FEET TO A POINT ON THE PROJECTION OF THE NORTH LINE OF A TRACT OF LAND DESCRIBED IN BOOK 2619, PAGE 297; THENCE ALONG SAID PROJECTION AND LINE NORTH 88°30'48" WEST, 287.73 FEET TO THE NORTHWEST CORNER OF SAID TRACT; THENCE LEAVING SAID NORTH LINE AND ALONG THE WEST LINE OF SAID TRACT SOUTH 01°38'06" WEST, 507.14 FEET TO THE SOUTHWEST CORNER OF SAID TRACT, SAID POINT ALSO BEING ON THE NORTH RIGHT OF WAY OF 25TH STREET; THENCE LEAVING SAID WEST LINE AND ALONG THE NORTH RIGHT OF WAY LINE AND SOUTH LINE OF SAID TRACT SOUTH 88°28'35" EAST, 225.15 FEET TO THE SOUTHEAST CORNER OF SAID TRACT; THENCE LEAVING SAID SOUTH LINE AND CONTINUING ALONG SAID NORTH RIGHT OF WAY SOUTH 88°28'11" EAST, 60.00 FEET TO A POINT ON THE EAST RIGHT OF WAY OF DAVIS BOULEVARD; THENCE LEAVING SAID EAST RIGHT OF WAY AND CONTINUING ALONG SAID NORTH RIGHT OF WAY OF 25TH STREET SOUTH 88°39'32" EAST, 166.74 FEET; TO A POINT ON THE CORPORATE LIMITS OF THE CITY OF JOPLIN AS DESCRIBED IN THE CITY CHARTER, SECTION 1.015; THENCE ALONG SAID CORPORATE LIMITS SOUTH 01°38'04" WEST, 28.09 FEET; THENCE CONTINUING ALONG SAID CORPORATE LIMITS SOUTH 88°28'32" EAST, 1745.84 FEET; THENCE CONTINUING ALONG SAID CORPORATE LIMITS SOUTH 01°38'15" WEST, 1641.49 FEET TO A POINT ON THE SOUTH LINE OF A TRACT DESCRIBED IN BOOK 2078, PAGE 2031; THENCE LEAVING SAID CORPORATE LIMITS AND ALONG SAID SOUTH LINE OF SAID TRACT NORTH 88°36'30" WEST, 941.54 FEET TO THE SOUTHWEST CORNER OF SAID TRACT; THENCE LEAVING SAID SOUTH LINE AND ALONG THE WEST LINE OF SAID TRACT NORTH 01°40'12" EAST, 60.24 FEET TO A POINT ON THE RAILROAD RIGHT OF WAY; THENCE ALONG SAID RIGHT OF WAY NORTH 65°21'38" EAST, 73.21 FEET; THENCE ALONG SAID RIGHT OF WAY 506.52 FEET ALONG A CURVE TO THE LEFT WITH A RADIUS OF 454.41 FEET, A CHORD DIRECTION OF NORTH 33°25'38" EAST, A CHORD LENGTH OF 480.70 FEET TO A POINT ON THE SOUTH RIGHT OF WAY LINE OF 27TH STREET; THENCE LEAVING SAID RAILROAD RIGHT OF WAY AND SOUTH RIGHT OF WAY LINE OF 27TH STREET NORTH 30°44'22" WEST, 70.85 FEET TO A POINT ON THE NORTH RIGHT OF WAY LINE OF 27TH STREET; THENCE LEAVING SAID NORTH RIGHT OF WAY AND ALONG THE WEST LINE OF AFORESAID TRACT DESCRIBED IN BOOK 2078, PAGE 2031

NORTH 01°22'27" EAST, 1054.70 FEET TO A POINT ON THE SOUTH RIGHT OF WAY LINE OF AFORESAID 25TH STREET; THENCE ALONG SAID SOUTH RIGHT OF WAY NORTH 88°39'32" WEST, 1246.28 FEET; THENCE CONTINUING ALONG SAID SOUTH RIGHT OF WAY NORTH 88°28'34" WEST, 908.14 FEET TO THE NORTHWEST CORNER OF A TRACT DESCRIBED IN BOOK 2167, PAGE 1171; THENCE LEAVING SAID SOUTH RIGHT OF WAY AND ALONG THE WEST LINE OF SAID TRACT OF LAND SOUTH 01°30'08" WEST, 521.74 FEET TO THE NORTHWEST CORNER OF A TRACT OF LAND DESCRIBED IN BOOK 1289, PAGE 2193; THENCE LEAVING SAID WEST LINE OF SAID TRACT DESCRIBED IN BOOK 2167, PAGE 1171 AND ALONG THE WEST LINE OF SAID TRACT OF LAND DESCRIBED IN BOOK 1289, PAGE 2193 SOUTH 01°30'08" WEST, 1086.97 FEET TO THE SOUTHWEST CORNER OF SAID TRACT, SAID POINT ALSO BEING THE NORTHWEST CORNER OF A TRACT OF LAND DESCRIBED IN BOOK 2731, PAGE 42; THENCE LEAVING SAID WEST LINE OF TRACT DESCRIBED IN BOOK 1289, PAGE 2193 AND ALONG THE WEST LINE OF SAID TRACT DESCRIBED IN BOOK 2731, PAGE 42 SOUTH 01°30'08" WEST, 25.00 FEET TO THE SOUTHWEST CORNER OF SAID TRACT, SAID POINT ALSO BEING THE NORTHWEST CORNER OF A TRACT DESCRIBED IN BOOK 1621, PAGE 1627; THENCE ALONG THE WEST LINE OF SAID TRACT SOUTH 01°32'17" WEST, 764.26 FEET TO THE NORTHWEST CORNER OF A TRACT DESCRIBED IN BOOK 2376, PAGE 45; THENCE ALONG THE WEST LINE OF SAID TRACT SOUTH 01°26'51" EAST, 309.47 FEET TO A POINT ON THE NORTH RIGHT OF WAY OF THE KANSAS CITY SOUTHERN RAILROAD; THENCE LEAVING SAID NORTH RIGHT OF WAY SOUTH 14°11'24" WEST, 109.57 FEET TO A POINT ON THE SOUTH RIGHT OF WAY OF SAID KANSAS CITY SOUTHERN RAILROAD; THENCE ALONG SAID SOUTH RIGHT OF WAY SOUTH 51°41'10" EAST, 663.92 FEET TO A POINT ON THE NORTH RIGHT OF WAY OF MISSOURI ROUTE FF; THENCE ALONG SAID NORTH RIGHT OF WAY THE FOLLOWING 3 CALLS: NORTH 88°31'03" WEST, 18.61 FEET; THENCE SOUTH 88°28'05" WEST, 190.26 FEET; THENCE NORTH 88°31'02" WEST, 215.72 FEET; THENCE LEAVING SAID NORTH RIGHT OF WAY SOUTH 01°29'16" WEST, 87.42 FEET TO A POINT ON THE EAST RIGHT OF WAY OF HAMMONS BOULEVARD; THENCE ALONG SAID EAST RIGHT OF WAY THE FOLLOWING 4 CALLS: NORTH 88°53'59" WEST, 1.00 FEET; THENCE 45.46 FEET ALONG A CURVE TO THE LEFT WITH A RADIUS OF 29.00 FEET, HAVING A CHORD DIRECTION OF SOUTH 46°33'02" WEST, A CHORD LENGTH OF 40.95 FEET; THENCE SOUTH 01°38'28" WEST, 300.62 FEET; THENCE 63.94 FEET ALONG A CURVE TO THE LEFT WITH A RADIUS OF 294.50 FEET, HAVING A CHORD DIRECTION OF SOUTH 04°34'44" EAST, A CHORD LENGTH OF 63.82 FEET, SAID POINT ALSO BEING THE NORTHWEST CORNER OF A TRACT OF LAND DESCRIBED IN BOOK 370, PAGE 2208; THENCE ALONG THE NORTH LINE OF SAID TRACT SOUTH 88°27'17" EAST, 1075.37 FEET TO THE NORTHEAST CORNER OF SAID TRACT; THENCE LEAVING SAID NORTH LINE AND ALONG THE EAST LINES SOUTH 50°53'05" EAST, 128.82 FEET; THENCE CONTINUING ALONG SAID EAST LINE SOUTH 01°32'42" WEST, 502.15 FEET TO THE SOUTHEAST CORNER OF SAID TRACT; THENCE ALONG SAID TRACT THE FOLLOWING 9 CALLS: THENCE NORTH 88°27'18" WEST, 473.07 FEET; THENCE NORTH 01°32'22" EAST, 18.92 FEET; THENCE NORTH 63°14'47" WEST, 102.99 FEET; THENCE NORTH 88°27'18" WEST, 106.34 FEET; THENCE SOUTH 26°45'28" WEST, 69.39 FEET; THENCE NORTH 88°27'18" WEST, 147.57 FEET; THENCE SOUTH 01°33'15" WEST, 156.64 FEET; THENCE 391.84 FEET ALONG A NON-TANGENT CURVE TO THE RIGHT WITH A RADIUS OF 1205.49 FEET, HAVING A CHORD DIRECTION OF SOUTH 02°25'52" EAST, A CHORD LENGTH OF 390.11 FEET; THENCE SOUTH 88°28'19" WEST, 442.14 FEET ALONG THE SOUTH LINE OF SAID TRACT AND PROJECTION THEREOF TO A POINT ON THE WEST RIGHT OF WAY OF HAMMONS BOULEVARD, SAID POINT ALSO BEING ON THE EAST LINE OF A TRACT DESCRIBED IN BOOK 370, PAGE 2231 THE FOLLOWING 4 CALLS; NORTH 13°43'05" EAST, 10.08 FEET; THENCE NORTH 10°36'50" EAST, 156.35 FEET; THENCE 57.08 FEET ALONG A CURVE TO THE LEFT WITH A RADIUS OF 505.00 FEET, HAVING A CHORD DIRECTION OF NORTH 07°22'32" EAST, A CHORD LENGTH OF 57.05 FEET; THENCE NORTH 04°08'14" EAST, 229.67 FEET TO THE NORTHEAST CORNER OF SAID TRACT; THENCE LEAVING SAID EAST LINE AND WEST RIGHT OF WAY AND ALONG THE NORTH LINE OF SAID TRACT NORTH 88°35'21" WEST, 193.31 FEET TO THE NORTHWEST CORNER OF SAID TRACT; THENCE LEAVING SAID NORTH LINE AND ALONG THE WEST LINE OF SAID TRACT SOUTH

01°29'49" WEST, 544.45 FEET TO THE SOUTHWEST CORNER OF SAID TRACT; THENCE LEAVING SAID WEST LINE AND ALONG THE SOUTH LINE OF SAID TRACT SOUTH 88°21'14" EAST, 129.47 FEET TO THE SOUTHEAST CORNER OF SAID TRACT, SAID POINT ALSO BEING ON THE WEST RIGHT OF WAY LINE OF AFORESAID HAMMONS BOULEVARD; THENCE ALONG SAID WEST AND NORTH RIGHT OF WAY OF HAMMONS BOULEVARD THE FOLLOWING 9 CALLS: SOUTH 88°33'40" EAST, 9.73 FEET; THENCE SOUTH 14°15'17" WEST, 349.70 FEET; THENCE SOUTH 14°15'17" WEST, 140.39 FEET; THENCE SOUTH 41°30'54" WEST, 24.79 FEET; THENCE 142.39 FEET ALONG A CURVE TO THE RIGHT WITH A RADIUS OF 170.00 FEET, HAVING A CHORD DIRECTION OF SOUTH 65°31'11" WEST, A CHORD LENGTH OF 138.26 FEET; THENCE SOUTH 89°32'09" WEST, 384.03 FEET; THENCE 98.28 FEET ALONG A CURVE TO THE RIGHT WITH A RADIUS OF 1366.10, HAVING A CHORD DIRECTION OF NORTH 88°24'08" WEST, A CHORD LENGTH OF 98.26 FEET; THENCE 101.88 FEET ALONG A CURVE TO THE LEFT WITH A RADIUS OF 1415.68 FEET, HAVING A CHORD DIRECTION OF NORTH 88°24'09" WEST, A CHORD LENGTH OF 101.86 FEET; THENCE SOUTH 89°32'09" WEST, 80.63 FEET TO THE SOUTHWEST CORNER OF A TRACT DESCRIBED IN BOOK 348, PAGE 12652; THENCE LEAVING SAID NORTH RIGHT OF WAY AND ALONG THE WEST LINE OF SAID TRACT NORTH 01°25'03" EAST, 1116.71 FEET TO THE NORTHWEST CORNER OF SAID TRACT, SAID POINT ALSO BEING ON THE EAST LINE OF A TRACT OF LAND DESCRIBED IN BOOK 370, PAGE 2231; THENCE LEAVING SAID WEST LINE DESCRIBED IN BOOK 348, PAGE 2231 AND ALONG THE EAST LINE OF SAID TRACT DESCRIBED IN BOOK 370, PAGE 2231 NORTH 56°21'37" WEST, 153.65 FEET TO THE SOUTHEAST CORNER OF LOT 1 OF THE FINAL PLAT OF DARRELL L. ROGERS 2008 TRUST ADDITION, A SUBDIVISION, ACCORDING TO THE RECORDED PLAT AT PLAT BOOK 14, PAGE 1, NEWTON COUNTY, MISSOURI; THENCE ALONG THE EAST LINE OF SAID LOT 1 NORTH 01°21'47" EAST, 194.77 FEET TO THE NORTHEAST CORNER OF SAID LOT 1, SAID POINT ALSO BEING THE SOUTHWEST CORNER OF A TRACT OF LAND DESCRIBED IN BOOK 373, PAGE 5196; THENCE LEAVING SAID LOT 1 AND ALONG THE SOUTH LINE OF SAID TRACT DESCRIBED IN BOOK 373, PAGE 5196 SOUTH 88°38'27" EAST, 65.11 FEET TO THE SOUTHEAST CORNER OF SAID TRACT; THENCE LEAVING SAID SOUTH LINE AND ALONG THE EAST LINE OF SAID TRACT NORTH 01°01'33" EAST, 263.18 FEET TO THE NORTHEAST CORNER OF SAID TRACT; THENCE LEAVING SAID EAST LINE AND ALONG THE NORTH LINE OF SAID TRACT NORTH 88°58'27" WEST 263.16 TO THE NORTHWEST CORNER OF SAID TRACT, SAID POINT ALSO BEING ON THE EAST LINE OF A TRACT OF LAND DESCRIBED IN BOOK 357, PAGE 877; THENCE LEAVING SAID NORTH LINE OF SAID TRACT DESCRIBED IN BOOK 373, PAGE 5196 AND ALONG THE EAST LINES OF SAID TRACTS DESCRIBED IN BOOK 357, PAGE 877 AND BOOK 367, PAGE 4356 AND BOOK 367, PAGE 4356 NORTH 01°18'30" EAST, 272.95 FEET TO A POINT ON THE SOUTH LINE OF A TRACT DESCRIBED IN BOOK 334, PAGE 1685; THENCE LEAVING SAID EAST LINES AND ALONG THE SOUTH LINES OF SAID TRACT DESCRIBED IN BOOK 334, PAGE 1685 AND BOOK 360, PAGE 8259 SOUTH 88°39'59" EAST, 356.79 FEET TO THE SOUTHEAST CORNER OF SAID TRACT DESCRIBED IN BOOK 360, PAGE 8259; THENCE LEAVING SAID SOUTH LINES AND ALONG THE EAST LINE OF SAID TRACT DESCRIBED IN BOOK 360, PAGE 8259 NORTH 01°19'30" EAST, 35.90 FEET TO A POINT ON THE SOUTH LINE OF THE FINAL PLAT OF FUGATE COMMERCIAL ADDITION, A SUBDIVISION, ACCORDING TO THE RECORDED PLAT IN PLAT BOOK 25, PAGE 5, JOPLIN, NEWTON COUNTY, MISSOURI; THENCE ALONG THE SOUTH LINE OF SAID SUBDIVISION THE FOLLOWING 3 CALLS: SOUTH 88°28'56" EAST, 502.56 FEET; THENCE 36.66 FEET ALONG A CURVE TO THE LEFT WITH A RADIUS OF 257.00 FEET, HAVING A CHORD DIRECTION OF NORTH 87°25'50" EAST, A CHORD LENGTH OF 36.63 FEET; THENCE NORTH 83°20'39" EAST, 82.47 FEET TO THE SOUTHEAST CORNER OF SAID SUBDIVISION; THENCE LEAVING SAID SOUTH LINE AND ALONG THE EAST LINE OF SAID SUBDIVISION NORTH 00°49'35" EAST, 21.46 FEET TO THE SOUTHWEST CORNER OF A TRACT OF LAND DESCRIBED IN BOOK 2627, PAGE 337; THENCE LEAVING SAID EAST LINE AND ALONG THE SOUTH LINE OF SAID TRACT DESCRIBED IN BOOK 2627, PAGE 337 SOUTH 88°27'59" EAST, 246.88 FEET TO THE SOUTHEAST CORNER OF SAID TRACT; THENCE LEAVING SAID SOUTH LINE AND ALONG THE EAST LINE AND PROJECTION THEREOF NORTH 01°19'35" EAST, 298.62 FEET TO A POINT ON AFORESAID NORTH RIGHT OF WAY OF MISSOURI ROUTE

FF; THENCE LEAVING SAID PROJECTION AND ALONG SAID NORTH RIGHT OF WAY SOUTH 88°30'53" EAST, 23.68 FEET; THENCE LEAVING SAID NORTH RIGHT OF WAY NORTH 01°18'15" EAST, 419.99 FEET TO A POINT ON AFORESAID SOUTH RIGHT OF WAY OF THE KANSAS CITY SOUTHERN RAILROAD; THENCE LEAVING SAID SOUTH RIGHT OF WAY NORTH 14°11'24" EAST, 109.57 FEET TO A POINT ON THE NORTH RIGHT OF WAY OF SAID KANSAS CITY SOUTHERN RAILROAD; THENCE ALONG SAID NORTH RIGHT OF WAY NORTH 51°41'10" WEST, 390.68 FEET; THENCE ALONG SAID NORTH RIGHT OF WAY 1041.08 FEET ALONG A CURVE TO THE LEFT WITH A RADIUS OF 2822.27 FEET, A CHORD DIRECTION OF NORTH 61°14'34" WEST, A CHORD LENGTH OF 1035.19 FEET; THENCE NORTH 64°57'49" WEST, 233.06 FEET; THENCE NORTH 77°50'46" WEST, 53.81 FEET TO A POINT ON THE EAST RIGHT OF WAY OF RANGE LINE ROAD; THENCE ALONG SAID EAST RIGHT OF WAY THE FOLLOWING 4 CALLS: SOUTH 01°29'04" WEST, 112.07 FEET; THENCE SOUTH 12°04'26" WEST, 30.59 FEET; THENCE SOUTH 06°11'29" WEST, 474.84 FEET; THENCE SOUTH 01°21'32" WEST, 288.72 FEET, SAID POINT BEGIN THE NORTHWEST CORNER OF A TRACT DESCRIBED IN BOOK 2041, PAGE 1592; THENCE LEAVING SAID EAST RIGHT OF WAY AND ALONG THE NORTH LINES OF SAID TRACT, SOUTH 88°35'49" EAST, 60.00 FEET; THENCE NORTH 01°30'23" EAST, 59.35 FEET; THENCE SOUTH 88°35'49" EAST, 237.20 FEET TO THE NORTHEAST CORNER OF SAID TRACT, SAID POINT ALSO BEING ON THE NORTH LINE OF A TRACT DESCRIBED IN BOOK 2040, PAGE 1130; THENCE ALONG SAID NORTH LINE SOUTH 88°33'34" EAST, 101.03 FEET TO A POINT ON THE WEST LINE OF A TRACT DESCRIBED IN BOOK 2040, PAGE 1130; THENCE ALONG SAID WEST LINE NORTH 01°32'30" EAST, 229.00 FEET TO THE NORTHWEST CORNER OF SAID TRACT; THENCE LEAVING SAID WEST LINE AND ALONG THE NORTH LINE SOUTH 88°31'03" EAST, 398.00 FEET TO THE NORTHEAST CORNER OF SAID TRACT; THENCE LEAVING SAID NORTH LINE AND ALONG THE EAST LINE OF SAID TRACT SOUTH 01°32'30" WEST, 723.30 FEET TO A POINT ON THE NORTH RIGHT OF WAY OF MISSOURI ROUTE FF; THENCE ALONG SAID NORTH RIGHT OF WAY NORTH 88°31'02" WEST, 398.00 FEET; THENCE LEAVING SAID NORTH RIGHT OF WAY AND ALONG THE WEST LINE OF AFORESAID TRACT DESCRIBED IN BOOK 2040, PAGE 1130 NORTH 01°32'30" EAST, 198.90 FEET; THENCE LEAVING SAID WEST LINE NORTH 88°28'08" WEST, 454.93 FEET TO A POINT ON THE WEST LINE OF SECTION 18; THENCE ALONG SAID WEST LINE NORTH 01°29'59" EAST, 1481.91 FEET; THENCE LEAVING SAID WEST LINE NORTH 87°26'00" WEST, 141.01 FEET TO A POINT ON THE WEST RIGHT OF WAY OF RANGE LINE ROAD; THENCE ALONG SAID RIGHT OF WAY NORTH 02°05'59" EAST, 189.61 FEET TO A POINT ON THE SOUTH LINE OF A TRACT DESCRIBED IN BOOK 1547, PAGE 1848; THENCE LEAVING SAID WEST RIGHT OF WAY AND ALONG THE SOUTH LINE OF SAID TRACT THE FOLLOWING 4 CALLS: NORTH 01°58'02" EAST, 1.50 FEET; THENCE SOUTH 89°58'32" WEST, 20.52 FEET; THENCE SOUTH 01°09'52" EAST, 1.50 FEET; THENCE SOUTH 89°58'26" WEST, 1123.82 FEET TO THE SOUTHWEST CORNER OF SAID TRACT; THENCE LEAVING SAID SOUTH LINE AND ALONG THE WEST LINE OF SAID TRACT NORTH 01°30'42" EAST, 633.84 FEET; THENCE ALONG THE NORTH LINE OF SAID TRACT THE FOLLOWING 6 CALLS: SOUTH 89°53'23" EAST, 350.49 FEET; THENCE NORTH 01°38'37" EAST, 271.86 FEET; THENCE SOUTH 89°03'02" EAST, 141.30 FEET, SAID POINT BEING ON THE SOUTH RIGHT OF WAY OF 24TH STREET; THENCE ALONG SAID NORTH LINE AND SOUTH RIGHT OF WAY SOUTH 54°38'13" EAST, 30.33 FEET; THENCE CONTINUING ALONG SAID NORTH LINE AND SOUTH RIGHT OF WAY 208.87 FEET ALONG A CURVE TO THE LEFT WITH A RADIUS OF 333.78 FEET, A CHORD DIRECTION OF SOUTH 72°07'32" EAST, A CHORD LENGTH OF 205.48 FEET; THENCE CONTINUING ALONG SAID NORTH LINE AND SOUTH RIGHT OF WAY NORTH 89°56'51" EAST, 201.31 FEET; THENCE LEAVING SAID SOUTH RIGHT OF WAY AND ALONG SAID NORTH LINE SOUTH 01°15'29" WEST, 175.00 FEET; THENCE CONTINUING ALONG SAID NORTH LINE NORTH 89°56'51" EAST, 300.00 FEET TO A POINT ON AFORESAID WEST RIGHT OF WAY OF RANGE LINE ROAD; THENCE ALONG SAID WEST RIGHT OF WAY SOUTH 01°15'29" WEST, 295.42 FEET TO A POINT ON THE PROJECTION OF THE SOUTH LINE OF A TRACT DESCRIBED IN BOOK 1300, PAGE 16; THENCE LEAVING SAID WEST RIGHT OF WAY AND ALONG THE PROJECTION AND SOUTH LINE SOUTH 88°31'30" EAST, 334.98 FEET; THENCE ALONG SAID TRACT THE FOLLOWING 8 CALLS: SOUTH 01°56'45" WEST, 125.70

FEET, THENCE SOUTH 87°46'28" EAST, 91.39 FEET; THENCE SOUTH 01°24'32" WEST, 23.50 FEET; THENCE SOUTH 87°46'28" EAST, 96.23 FEET; THENCE SOUTH 01°24'16" WEST, 111.03 FEET; THENCE SOUTH 88°17'30" EAST, 231.50 FEET TO THE SOUTHEAST CORNER OF SAID TRACT; THENCE NORTH 01°42'27" EAST, 321.38 FEET TO THE NORTHEAST CORNER OF SAID TRACT; THENCE NORTH 88°17'36" WEST, 689.57 FEET ALONG THE NORTH LINE OF SAID TRACT AND PROJECTION THEREOF TO A POINT ON THE WEST LINE OF SECTION 18; THENCE LEAVING SAID NORTH LINE AND PROJECTION AND ALONG SAID WEST LINE NORTH 01°29'59" EAST, 298.08 FEET; THENCE CONTINUING ALONG SAID WEST LINE NORTH 01°30'20" EAST, 319.86 FEET TO A POINT ON THE PROJECTION OF THE NORTH LINE OF A TRACT DESCRIBED IN BOOK 2613, PAGE 358; THENCE LEAVING SAID WEST LINE AND ALONG SAID PROJECTION AND NORTH LINE SOUTH 89°47'00" WEST, 301.61 FEET TO A POINT ON THE EAST LINE OF A TRACT DESCRIBED IN BOOK 1889, PAGE 1422; THENCE LEAVING SAID NORTH LINE AND ALONG SAID EAST LINE NORTH 01°40'30" EAST, 20.00 FEET TO THE NORTHEAST CORNER OF SAID TRACT; THENCE LEAVING SAID EAST LINE AND ALONG SAID NORTH LINE SOUTH 89°46'56" WEST, 60.00 FEET TO THE NORTHEAST OF SAID TRACT, SAID POINT ALSO BEING THE SOUTHEAST CORNER OF A TRACT DESCRIBED IN BOOK 1889, PAGE 1422; THENCE ALONG SAID EAST AND SOUTH LINES THE FOLLOWING 4 CALLS: NORTH 01°40'50" EAST, 115.00 FEET; THENCE NORTH 89°46'58" EAST, 194.97 FEET; THENCE NORTH 66°21'35" EAST, 88.00 FEET; THENCE NORTH 89°46'58" EAST, 86.53 FEET ALONG THE SOUTH LINE OF SAID TRACT AND PROJECTION THEREOF TO A POINT ON AFORESAID WEST LINE OF SECTION 18; THENCE LEAVING SAID PROJECTION AND ALONG SAID WEST LINE NORTH 01°30'20" EAST, 36.02 FEET TO A POINT ON THE PROJECTION OF THE NORTH LINE OF AFORESAID TRACT DESCRIBED IN BOOK 1889, PAGE 1422; THENCE LEAVING SAID WEST LINE AND ALONG SAID PROJECTION AND NORTH LINE THEREOF NORTH 86°29'00" WEST, 83.50 FEET; THENCE CONTINUING ALONG SAID NORTH LINE SOUTH 66°21'39" WEST, 103.40 FEET; THENCE CONTINUING ALONG SAID NORTH LINE SOUTH 85°58'39" WEST, 58.06 FEET; THENCE CONTINUING ALONG SAID NORTH LINE SOUTH 89°47'02" WEST, 156.14 FEET TO THE NORTHWEST CORNER OF SAID TRACT; THENCE LEAVING SAID NORTH LINE AND ALONG THE WEST LINE OF SAID TRACT SOUTH 01°40'54" WEST, 146.49 FEET, SAID POINT BEING THE SOUTHEAST CORNER OF A TRACT DESCRIBED IN BOOK 2640, PAGE 223; THENCE LEAVING SAID WEST LINE AND ALONG THE SOUTH LINE DESCRIBED 2640, PAGE 223 SOUTH 89°46'57" WEST, 237.32 FEET TO THE SOUTHWEST CORNER OF SAID TRACT; THENCE LEAVING SAID SOUTH LINE AND ALONG THE WEST LINE OF SAID TRACT AND A TRACT DESCRIBED IN BOOK 2395, PAGE 281 NORTH 01°38'51" EAST, 285.00 FEET TO THE NORTHWEST CORNER OF SAID TRACT DESCRIBED IN BOOK 2395, PAGE 281, SAID POINT ALSO BEING THE SOUTHWEST CORNER OF A TRACT DESCRIBED IN BOOK 2704, PAGE 189; THENCE LEAVING SAID WEST LINE AND ALONG THE SOUTH LINE OF SAID TRACT DESCRIBED IN BOOK 2704, PAGE 189 NORTH 89°47'02" EAST, 249.80 FEET TO THE SOUTHEAST CORNER OF SAID TRACT; THENCE LEAVING SAID SOUTH LINE AND ALONG THE EAST LINE OF SAID TRACT NORTH 01°44'55" EAST, 150.08 FEET TO THE NORTHEAST CORNER OF SAID TRACT, SAID POINT ALSO BEING THE NORTHWEST CORNER OF A TRACT DESCRIBED IN BOOK 2395, PAGE 281; THENCE LEAVING SAID EAST LINE AND ALONG THE NORTH LINE AND PROJECTION OF SAID TRACT DESCRIBED IN BOOK 2395, PAGE 281 NORTH 89°46'59" EAST, 377.72 FEET TO A POINT ON AFORESAID WEST LINE OF SECTION 18; THENCE LEAVING SAID NORTH LINE AND PROJECTION AND ALONG SAID WEST LINE OF SECTION 18 NORTH 01°30'20" EAST, 1136.33 TO A POINT ON THE PROJECTION OF THE SOUTH LINE OF A TRACT DESCRIBED IN BOOK 2013, PAGE 679; THENCE LEAVING SAID WEST LINE AND ALONG SAID PROJECTION AND LINE THEREOF SOUTH 88°20'59" EAST, 235.39 FEET TO THE SOUTHEAST CORNER OF SAID TRACT; THENCE LEAVING SAID SOUTH LINE AND ALONG THE EAST LINE OF SAID TRACT NORTH 01°32'26" EAST, 50.35 FEET TO THE NORTHEAST CORNER OF SAID TRACT; THENCE LEAVING SAID EAST LINE AND ALONG THE NORTH LINE AND PROJECTION THEREOF NORTH 88°20'59" WEST, 235.42 FEET TO A POINT ON THE WEST LINE OF AFORESAID SECTION 18; THENCE LEAVING SAID PROJECTION AND LINE THEREOF NORTH 01°30'20" EAST, 157.43 FEET ALONG SAID WEST LINE TO THE PROJECTION OF THE SOUTH LINE OF A TRACT DESCRIBED IN

BOOK 2709, PAGE 31; THENCE LEAVING SAID WEST LINE AND ALONG SAID PROJECTION AND SOUTH LINE THEREOF SOUTH 89°33'12" WEST 321.01 FEET TO THE SOUTHWEST CORNER OF SAID TRACT; THENCE LEAVING SAID SOUTH LINE AND ALONG THE WEST LINE OF SAID TRACT NORTH 01°35'32" EAST, 174.99 FEET TO THE NORTHWEST CORNER OF SAID TRACT, SAID POINT ALSO BEGIN THE SOUTHWEST CORNER OF A TRACT DESCRIBED IN BOOK 2672, PAGE 50, THENCE LEAVING SAID WEST LINE AND ALONG THE SOUTH LINE OF SAID TRACT DESCRIBED IN BOOK 2672, PAGE 50 NORTH 89°32'58" EAST, 256.92 FEET TO THE SOUTHEAST CORNER OF SAID TRACT; THENCE ALONG THE EAST LINE OF SAID TRACT NORTH 01°31'23" EAST, 75.09 FEET; THENCE ALONG SAID EAST LINE NORTH 44°12'35" WEST, 59.50 FEET TO THE NORTHEAST CORNER OF SAID TRACT; THENCE LEAVING SAID EAST LINE AND ALONG THE NORTH LINE OF SAID TRACT NORTH 79°56'51" WEST, 58.55 FEET; THENCE ALONG SAID NORTH LINE AND PROJECTION THEREOF NORTH 89°33'00" WEST, 311.98 FEET TO A POINT ON THE PROJECTION OF THE WEST LINE OF A TRACT DESCRIBED IN BOOK 1528, PAGE 1144; THENCE ALONG SAID PROJECTION AND WEST LINE NORTH 02°00'37" EAST, 586.86 FEET TO THE NORTHWEST CORNER OF SAID TRACT; THENCE LEAVING SAID WEST LINE AND ALONG THE NORTH LINE OF SAID TRACT SOUTH 87°59'34" EAST, 409.05 FEET TO A POINT ON AFORESAID WEST RIGHT OF WAY OF RANGE LINE ROAD; THENCE ALONG SAID WEST RIGHT OF WAY THE FOLLOWING 3 CALLS: SOUTH 01°47'02" WEST, 136.25 FEET; THENCE SOUTH 01°43'59" WEST, 88.35 FEET; THENCE SOUTH 10°24'50" WEST, 87.22 FEET; THENCE LEAVING SAID WEST RIGHT OF WAY SOUTH 88°38'37" EAST, 152.25 FEET TO THE SOUTHWEST CORNER OF A TRACT OF LAND DESCRIBED IN BOOK 2508, PAGE 416; THENCE ALONG THE SOUTH LINE OF SAID TRACT SOUTH 88°38'37" EAST, 194.67 FEET TO THE SOUTHEAST CORNER OF SAID TRACT; THENCE LEAVING SAID SOUTH LINE AND ALONG THE EAST LINE OF SAID TRACT NORTH 01°52'08" EAST, 14.42 FEET, SAID POINT BEING ON THE NORTH RIGHT OF WAY OF 20TH STREET; THENCE LEAVING SAID EAST LINE AND ALONG SAID NORTH RIGHT OF WAY SOUTH 88°45'21" EAST, 96.58 FEET TO THE SOUTHWEST CORNER OF A TRACT DESCRIBED IN BOOK 1970, PAGE 645; THENCE LEAVING SAID NORTH RIGHT OF WAY AND ALONG THE WEST LINE OF SAID TRACT NORTH 01°43'06" EAST, 223.13 FEET TO THE NORTHWEST CORNER OF SAID TRACT; THENCE LEAVING SAID WEST LINE AND ALONG THE NORTH LINE OF SAID TRACT SOUTH 88°28'28" EAST, 336.96 FEET TO THE NORTHEAST CORNER OF SAID TRACT; THENCE LEAVING SAID NORTH LINE AND ALONG THE EAST LINE OF SAID TRACT SOUTH 01°17'08" WEST, 238.12 FEET TO THE SOUTHEAST CORNER OF SAID TRACT, SAID POINT ALSO BEING ON AFORESAID NORTH RIGHT OF WAY OF 20TH STREET; THENCE LEAVING SAID EAST LINE AND ALONG SAID NORTH RIGHT OF WAY SOUTH 88°28'37" EAST, 473.16 FEET TO THE SOUTHEAST CORNER OF A TRACT DESCRIBED IN BOOK 2584, PAGE 22; THENCE LEAVING SAID NORTH RIGHT OF WAY AND ALONG THE EAST LINE OF SAID TRACT NORTH 01°35'28" EAST, 440.24 FEET TO THE NORTHEAST CORNER OF SAID TRACT; THENCE LEAVING SAID EAST LINE AND ALONG THE NORTH LINE OF SAID TRACT NORTH 88°58'51" WEST, 172.86 FEET TO THE NORTHWEST CORNER OF SAID TRACT, SAID POINT ALSO BEING THE NORTHEAST CORNER OF A TRACT DESCRIBED IN BOOK 2412, PAGE 177; THENCE LEAVING SAID NORTH LINE DESCRIBED IN BOOK 2584, PAGE 22 AND ALONG THE NORTH LINE OF SAID TRACT DESCRIBED IN BOOK 2412, PAGE 177 NORTH 88°58'51" WEST, 249.02 FEET TO THE NORTHWEST CORNER OF SAID TRACT; THENCE LEAVING SAID NORTH LINE AND ALONG THE WEST LINE OF SAID TRACT SOUTH 01°45'39" WEST, 143.42 FEET; THENCE LEAVING SAID WEST LINE NORTH 88°28'28" WEST, 484.82 FEET TO A POINT ON THE EAST LINE OF A TRACT DESCRIBED IN BOOK 2010, PAGE 1560; THENCE ALONG SAID EAST LINE NORTH 01°52'08" EAST, 5.77 FEET TO THE SOUTHEAST CORNER OF A TRACT DESCRIBED IN BOOK 2253, PAGE 480; THENCE LEAVING SAID EAST LINE DESCRIBED IN BOOK 2010, PAGE 1560 AND ALONG THE EAST LINE DESCRIBED IN BOOK 2253, PAGE 480 NORTH 01°52'08" EAST, 137.84 FEET TO THE NORTHEAST CORNER OF SAID TRACT; THENCE LEAVING SAID EAST LINE AND ALONG THE NORTH LINE OF SAID TRACT NORTH 88°31'32" WEST, 199.83 FEET TO THE NORTHWEST CORNER OF SAID TRACT, SAID POINT ALSO BEING ON THE EAST RIGHT OF WAY OF RANGE LINE ROAD; THENCE ALONG SAID EAST RIGHT OF WAY NORTH 01°42'08" EAST, 2.27 FEET; THENCE LEAVING SAID EAST

RIGHT OF WAY NORTH 88°13'44" WEST, 110.19 FEET TO A POINT ON THE WEST RIGHT OF WAY OF RANGE LINE ROAD; THENCE ALONG SAID WEST RIGHT OF WAY OF RANGE LINE ROAD NORTH 01°40'12" EAST, 314.28 FEET; THENCE CONTINUING ALONG SAID WEST RIGHT OF WAY NORTH 01°20'08" EAST, 600.88 FEET TO THE SOUTHEAST CORNER OF A TRACT DESCRIBED IN BOOK 2550, PAGE 381; THENCE CONTINUING ALONG SAID WEST RIGHT OF WAY AND THE EAST LINE OF SAID TRACT DESCRIBED IN BOOK 2550, PAGE 381 NORTH 01°47'59" EAST, 122.96 FEET; THENCE LEAVING SAID NORTH LINE SOUTH 88°20'55" EAST, 43.87 FEET TO A POINT ON THE EAST LINE OF SECTION 12, TOWNSHIP 27 NORTH, RANGE 33 WEST; THENCE ALONG SAID EAST LINE NORTH 01°44'19" EAST, 728.08 FEET; THENCE LEAVING SAID EAST LINE SOUTH 88°32'37" EAST, 65.30 FEET TO A POINT ON AFORESAID EAST RIGHT OF WAY OF RANGE LINE ROAD, ALSO BEING THE SOUTHWEST CORNER OF A TRACT OF LAND DESCRIBED IN BOOK 2420, PAGE 406; THENCE LEAVING SAID EAST RIGHT OF WAY AND ALONG THE SOUTH LINE OF SAID TRACT SOUTH 88°32'37" EAST, 150.00 FEET TO THE SOUTHEAST CORNER OF SAID TRACT; THENCE LEAVING SAID SOUTH LINE AND ALONG THE EAST LINE OF SAID TRACT NORTH 01°43'40" EAST, 150.00 FEET TO THE NORTHEAST CORNER OF SAID TRACT, SAID POINT ALSO BEING THE NORTHWEST CORNER OF A TRACT DESCRIBED IN BOOK 2357, PAGE 1502; THENCE ALONG THE NORTH LINE OF SAID TRACT SOUTH 88°31'19" EAST, 757.75 FEET TO THE NORTHEAST CORNER OF SAID TRACT; THENCE LEAVING SAID NORTH LINE AND ALONG THE EAST LINE THE FOLLOWING 3 CALLS: SOUTH 01°38'03" WEST, 315.96 FEET; THENCE SOUTH 88°30'54" EAST, 104.68 FEET; THENCE SOUTH 01°34'46" WEST, 100.02 FEET TO A POINT ON THE NORTH LINE OF A TRACT DESCRIBED IN BOOK 2354, PAGE 1304; THENCE ALONG SAID NORTH LINE NORTH 88°29'17" WEST, 104.77 FEET; THENCE ALONG SAID NORTH LINE NORTH 80°30'13" WEST, 54.77 FEET; THENCE NORTH 88°37'14" WEST, 614.18 FEET TO THE NORTHWEST CORNER OF SAID TRACT; THENCE LEAVING SAID NORTH LINE AND ALONG THE WEST LINE OF SAID TRACT SOUTH 01°38'24" WEST, 22.30 FEET TO THE NORTHEAST CORNER OF A TRACT DESCRIBED IN BOOK 2682, PAGE 139; THENCE LEAVING SAID WEST LINE AND ALONG THE NORTH LINE OF SAID TRACT NORTH 88°10'37" WEST, 40.00 FEET TO THE SOUTHEAST CORNER OF A TRACT OF LAND DESCRIBED IN BOOK 2629, PAGE 289; THENCE LEAVING SAID NORTH LINE AND ALONG THE EAST LINE OF SAID TRACT NORTH 01°45'03" EAST, 175.00 FEET TO THE NORTHEAST CORNER OF SAID TRACT; THENCE LEAVING SAID EAST LINE AND ALONG THE NORTH LINE OF SAID TRACT NORTH 88°19'19" WEST, 200.00 FEET TO THE NORTHWEST CORNER OF SAID TRACT, BEING ON THE EAST RIGHT OF WAY OF RANGE LINE ROAD; THENCE ALONG THE WEST LINE AND SAID EAST RIGHT OF WAY SOUTH 01°41'31" WEST, 175.00 FEET TO THE SOUTHWEST CORNER OF SAID TRACT; THENCE CONTINUING ALONG SAID EAST RIGHT OF WAY THE FOLLOWING 7 CALLS: SOUTH 01°41'31" WEST, 305.34 FEET; THENCE SOUTH 01°39'05" WEST, 141.51 FEET; THENCE SOUTH 01°43'55" WEST, 186.24 FEET; THENCE NORTH 89°46'16" WEST, 5.00 FEET; THENCE SOUTH 01°19'35" WEST, 209.23 FEET; THENCE SOUTH 04°19'12" WEST, 129.10 FEET; THENCE SOUTH 01°19'22" WEST, 104.67 FEET TO A POINT ON THE NORTH RIGHT OF WAY OF 17TH STREET; THENCE LEAVING SAID EAST RIGHT OF WAY AND ALONG SAID NORTH RIGHT OF WAY THE FOLLOWING 4 CALLS: SOUTH 43°20'20" EAST, 35.44 FEET; THENCE SOUTH 88°11'57" EAST, 72.90 FEET; THENCE SOUTH 81°04'25" EAST, 103.00 FEET; THENCE SOUTH 83°19'28" EAST, 70.18 FEET TO THE SOUTHWEST CORNER OF A TRACT OF LAND DESCRIBED IN BOOK 2664, PAGE 204; THENCE LEAVING SAID NORTH RIGHT OF WAY AND ALONG THE WEST LINE OF SAID TRACT NORTH 01°45'07" EAST, 279.32 FEET TO THE NORTHWEST CORNER OF SAID TRACT; THENCE LEAVING SAID EAST LINE AND ALONG THE NORTH LINE OF SAID TRACT SOUTH 88°37'02" EAST, 329.08 FEET TO THE NORTHEAST CORNER OF SAID TRACT; THENCE LEAVING SAID NORTH LINE AND ALONG THE EAST LINE OF SAID TRACT SOUTH 01°45'30" WEST, 279.60 FEET TO THE SOUTHEAST CORNER OF SAID TRACT, BEING THE SOUTHWEST CORNER OF A TRACT OF LAND DESCRIBED IN BOOK 2329, PAGE 790; THENCE LEAVING SAID EAST LINE AND ALONG THE SOUTH LINE OF SAID TRACT AND AFORESAID NORTH RIGHT OF WAY OF 17TH SOUTH 88°34'05" EAST, 212.16 FEET TO A POINT ON THE WEST LINE OF A TRACT DESCRIBED IN BOOK 1787, PAGE 873; THENCE LEAVING SAID NORTH RIGHT OF WAY

AND ALONG THE WEST LINE OF SAID TRACT THE FOLLOWING 3 CALLS: NORTH 01°35'19" EAST, 279.78 FEET; THENCE SOUTH 88°50'11" EAST, 314.96 FEET; THENCE NORTH 01°38'36" EAST, 648.90 FEET TO THE NORTHWEST CORNER OF SAID TRACT; THENCE LEAVING SAID WEST LINE AND ALONG THE NORTH LINE OF SAID TRACT SOUTH 88°16'19" EAST, 195.59 FEET; THENCE ALONG SAID NORTH LINE SOUTH 88°34'03" EAST, 388.41 FEET TO THE NORTHEAST CORNER OF SAID TRACT; THENCE LEAVING SAID NORTH LINE AND ALONG THE EAST LINE THE FOLLOWING 3 CALLS: SOUTH 01°26'57" WEST, 201.70 FEET; THENCE NORTH 88°41'01" WEST, 5.00 FEET; THENCE SOUTH 00°51'28" WEST, 1533.54 FEET TO THE SOUTHEAST CORNER OF SAID TRACT, BEING ON THE NORTH RIGHT OF WAY OF 20TH STREET; THENCE LEAVING SAID EAST LINE AND ALONG SAID NORTH RIGHT OF WAY SOUTH 88°28'37" EAST, 735.93 FEET; THENCE LEAVING SAID NORTH RIGHT OF WAY SOUTH 01°24'23" WEST, 30.00 FEET TO THE POINT OF BEGINNING.

THE TOTAL AREA OF THIS DESCRIPTION CONTAINS 384.3 ACRES, MORE OR LESS. THIS DESCRIPTION DOES NOT CONSTITUTE A BOUNDARY SURVEY.

GRAPHIC SCALE

500 0 250 500

(IN FEET)

1 inch = 500 ft.

LEGEND

WOODSONIA MARKETPLACE CID BOUNDARY

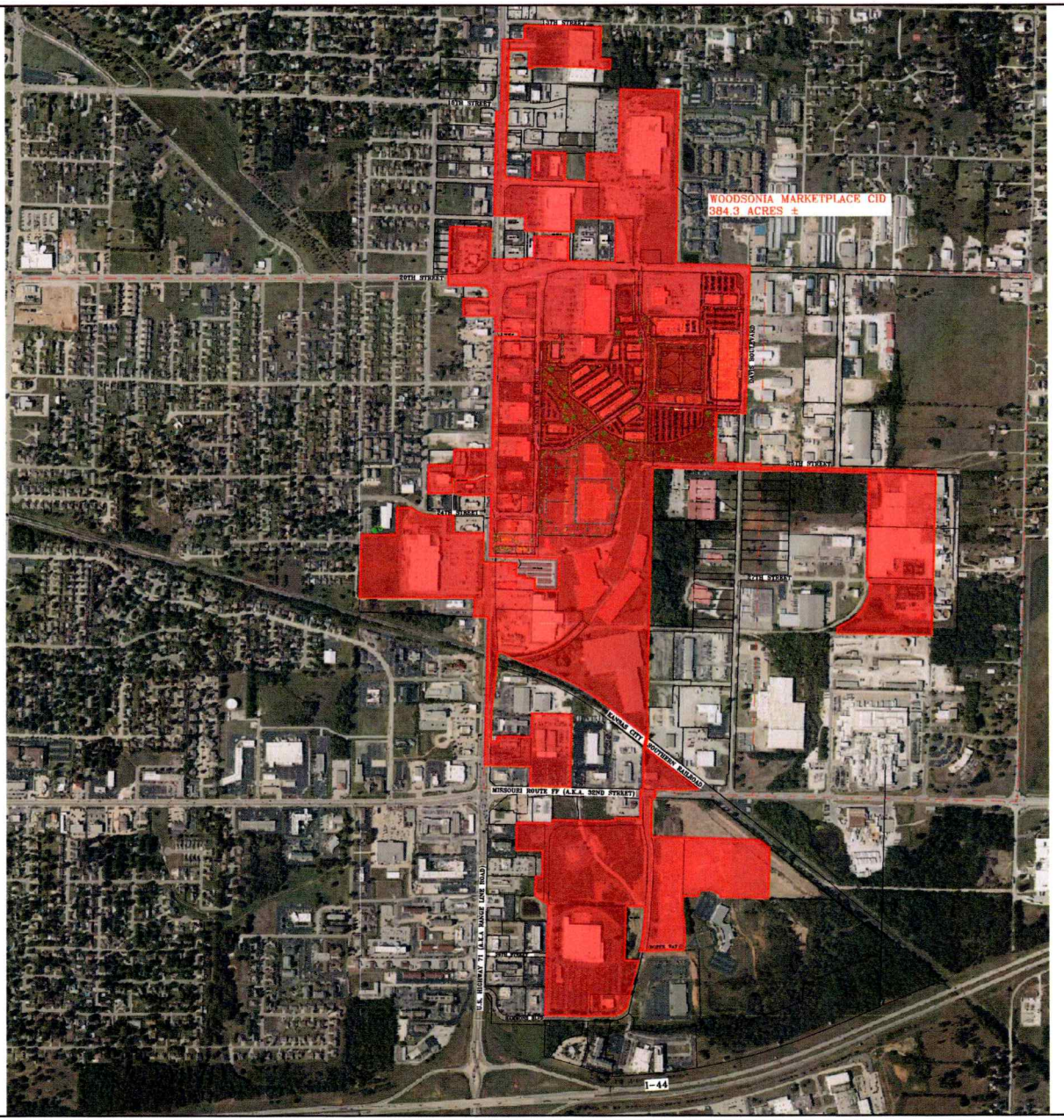

DATE OF PREPARATION: 10/09/2025.

OWN

Engineering beyond.™

811 E. Third Street
Joplin, MO 64801
417.782.7399
weareown.com

FORMERLY ANDERSON ENGINEERING

EXHIBIT OF WOODSONIA MARKETPLACE CID AREA

GENEVA AVENUE JOPLIN, JASPER COUNTY, MISSOURI

REVISIONS

NO.	DESCRIPTION	DATE

DRAWING INFORMATION

PROJECT NO: 23JO10065
DRAWN BY: TSR
CHECK BY: RWW
FIELD BY:
ISSUED DATE: 10/09/2025

ISSUED BY: R. WALLACE
LICENSE NO: PLS No. 2019015191

A licensed Missouri Engineering Corporation COA 00062

SHEET TITLE

DRAWING NUMBER: JOP-100-7303

SHEET NUMBER

1/1

EXHIBIT B

FORM OF CERTIFICATE OF COMPLETION

CERTIFICATE OF COMPLETION

To: Chairman, Woodsonia Marketplace Community Improvement District

City Manager, City of Joplin, Missouri

Copy: Director of Finance, City of Joplin, Missouri

Re: Completion of Woodsonia Marketplace CID Reimbursable Project Costs

Terms not otherwise defined herein shall have the meaning ascribed to those terms in the Cooperative Agreement dated as of _____, 2026 (the "Agreement") between the City of Joplin, the Woodsonia Marketplace Community Improvement District, and Prospect Village, LLC. In connection with the Agreement, the undersigned ("Developer") hereby states and certifies that:

1. The CID Project has been completed in accordance with the Agreement, and all required approvals, certificates, or permits have been granted or issued by the appropriate governmental entity or agency to commence operation of all improvements in the CID Project.

2. To the knowledge of the Developer, the Developer is not in default or breach of any term or condition of the Agreement, and no event has occurred and no condition exists which constitutes an Event of Default on the part of the Developer under the Agreement.

3. All of the Developer's representations set forth in the Agreement remain true and correct as of the date hereof.

Dated this _____ day of _____, 20____.

By: _____

Name: _____

Title: _____

On behalf of Prospect Village, LLC

EXHIBIT C

FORM OF CERTIFICATE OF CID REIMBURSABLE PROJECT COSTS

CERTIFICATE OF CID REIMBURSABLE PROJECT COSTS

To: Chairman, Woodsonia Marketplace Community Improvement District

Copy: Director of Finance, City of Joplin, Missouri

Re: Certification of Woodsonia Marketplace CID Reimbursable Project Costs

Terms not otherwise defined herein shall have the meaning ascribed to those terms in the Cooperative Agreement dated as of _____, 2026 (the "Agreement") between the City of Joplin, the Woodsonia Marketplace Community Improvement District, and Prospect Village, LLC. In connection with the Agreement, the undersigned ("Developer") hereby states and certifies that:

1. Each item listed on *Schedule 1* attached hereto is a CID Reimbursable Project Cost and was incurred in connection with the construction of the CID Project.

2. These CID Reimbursable Project Costs have been paid by the Developer or incurred by the Developer and are reimbursable under the Agreement and, to the knowledge of the Developer, the CID Act.

3. Each item listed on *Schedule 1* has not previously been paid or reimbursed from money derived from the CID Sales Tax, and no part thereof has been included in any other certificate previously filed with the City.

4. There has not been filed with or served upon the Developer any notice of any lien, right of lien or attachment upon or claim affecting the right of any person, firm or corporation to receive payment of the amounts stated in this request, except to the extent any such lien is being contested in good faith.

6. All necessary permits and approvals required for the work for which this certificate relates have been issued and, to the knowledge of the Developer, are in full force and effect.

7. To the knowledge of the Developer, all work for which payment or reimbursement is requested has been performed in a good and workmanlike manner and in accordance with the Agreement.

8. If any cost item to be reimbursed under this Certificate is deemed not to constitute a CID Reimbursable Project Cost within the meaning of the Agreement and the CID Act, the Developer shall have the right to substitute other eligible CID Reimbursable Project Costs for payment hereunder.

9. To the knowledge of the Developer, the Developer is not in default or breach of any term or condition of the Agreement, and no event has occurred and no condition exists which constitutes an Event of Default on the part of the Developer under the Agreement.

10. All of the Developer's representations set forth in the Agreement remain true and correct as of the date hereof.

Dated this _____ day of _____, 20____.

By: _____

Name: _____

Title: _____

On behalf of _____ (Developer)

Approved for Payment this ____ day of _____, 20_____:

WOODSONIA MARKETPLACE COMMUNITY IMPROVEMENT DISTRICT

By: _____

Title: _____

Approved for Payment this ____ day of _____, 20_____:

CITY OF JOPLIN, MISSOURI

By: _____

Title: _____

EXHIBIT D

SALES TAX REPORTING FORM

Woodsonia Marketplace Community Improvement District _____ _____ _____ **SALES TAX RETURN** **Check box if Amended Return Y Or Additional Return Y**	MISSOURI TAX NUMBER ***DO NOT WRITE IN SHADED AREAS** **YYYY YY**

OWNER'S NAME	REPORTING PERIOD		ADDRESS CORRECTION Y MAILING ADDRESS Y BUSINESS ADDRESS	
BUSINESS NAME	FEDERAL IDENTIFICATION NUMBER		BUSINESS PHONE NUMBER	Check here if phone # changed Y
MAILING ADDRESS	TELEPHONE NUMBER (__)		DUE DATE:	
CITY	STATE	ZIP		

IMPORTANT: THIS RETURN MUST BE FILED FOR THE REPORTING PERIOD INDICATED ENVEN THOUGH YOU HAVE NO GROSS RECEIPTS/TAX TO REPORT.

BUSINESS LOCATION	CODE	GROSS RECEIPTS	ADJUSTMENTS (INDICATE + OR -)	TAXABLE SALES	RATE (%)	AMOUNT OF TAX	
TOTALS.....							

FINAL RETURN: If this is your final return, enter the close date below and check the reason for closing your account. The Sales Tax law requires any person selling or discounting business to make a final sales tax return

within fifteen (15) days of the sale or closing. Date Business Closed: _____ Y Out of Business Y Sold Business Y Leased Business
SIGN AND DATE RETURN: This must be signed and dated by the taxpayer or by the taxpayer's authorized agent. Mail to: Woodsonia Marketplace Community Improvement District, _____, _____.
I have direct control, supervision, or responsibility for filing this return and payment of the tax due. Under penalties of perjury, I declare that this is a true, accurate, and complete return. **I ATTEST THAT I HAVE NO GROSS RECEIPTS TO REPORT FOR LOCATIONS LEFT BLANK.**

SIGNATURE OF TAXPAYER OR AGENT	TITLE
DATE SIGNED	TAX PERIOD (MMDDCCYY) THRU (MMDDCCYY)

EXHIBIT E-1

CID FIVE-YEAR BUDGET (from the Petition)

EXHIBIT E-1

FIVE-YEAR PLAN

		Year 1	Year 2	Year 3	Year 4	Year 5
		2026	2027	2028	2029	2030
A	Estimated Sales Tax Revenue (1%) *	$1,762,500	$3,630,750	$3,739,673	$3,851,863	$3,967,419
	Sales Tax Revenue Total	$1,762,500	$3,630,750	$3,739,673	$3,851,863	$3,967,419
B	Expenditures					
1	Acquisition	$12,250,000	$0	$0	$0	$0
2	Building Construction and Enhancements	$4,416,667	$4,416,667	$4,416,667	$0	$0
3	Public Improvements (on & offsite)	$7,515,226	$3,757,613	$3,757,613	$0	$0
4	Soft Costs	$4,000,000	$1,000,000	$1,000,000	$1,000,000	$350,000
5	Expenditure Total	$28,181,893	$9,174,280	$9,174,280	$1,000,000	$350,000

Notes: These costs are estimates only and may fluctuate based on actual revenues/costs incurred for purposes under the CID Act, the CID Cooperative Agreement and TIF Contract.

EXHIBIT E-2

CID PROJECT BUDGET (to be paid from the Obligations)

DEVELOPMENT COST BUDGET - "TIF & CID Reimbursable Project Costs"

			TIF	Woodcreek Marketplace - Community Improvement District (CID)		Joplin Sports Facility - Community Improvement District (CID)		
DEVELOPMENT COSTS	**TOTAL PROJECT COST**	**PRIVATE**	**PILOTS / EATS**	**CID NON-CAPTURED (TIF CAPTURING)**	**CID REIMBURSEMENT**	**CID NON-CAPTURED (TIF REDIRECTING BACK TO CID DISTRICT)**	**CID REIMBURSEMENT**	
Acquisition								
International Paper Property	$10,000,000.00	$5,500,000.00	$0.00	$0.00	$4,500,000.00	$0.00	$0.00	
Duane Hubb	$250,000.00	$0.00	$0.00	$0.00	$250,000.00	$0.00	$0.00	
Red Hot Blue	$3,150,000.00	$0.00	$0.00	$0.00	$3,150,000.00	$0.00	$0.00	
Dave Christie - Chris Robert's Future Location	$1,000,000.00	$0.00	$0.00	$0.00	$1,000,000.00	$0.00	$0.00	
Home Depot ROW / Pinnacle Bank ROW / Future Public Road and Detention Facilities Property	$3,000,000.00	$0.00	$0.00	$0.00	$3,000,000.00	$0.00	$0.00	
Metal Shed Building	$2,600,000.00	$0.00	$0.00	$0.00	$2,600,000.00	$0.00	$0.00	
Fletcher Vacant Land	$2,000,000.00	$0.00	$0.00	$0.00	$2,000,000.00	$0.00	$0.00	
Total Acquisition Cost	$22,000,000.00	$5,500,000.00	$0.00	$0.00	$16,500,000.00	$0.00	$0.00	
Building Construction and Enhancements								
Sports Complex Facility								
- Acquisition - 22 acres @ $12 PSF	$11,500,000.00	$0.00	$0.00	$0.00	$11,500,000.00	$0.00	$0.00	**Marketplace will provide funding, but lot will be directly conveyed to Joplin Sports Complex
- Soft Costs	$4,275,579.00	$0.00	$0.00	$0.00	$0.00	$0.00	$4,275,579.00	
- Hard Costs - Outdoor Fields	$35,294,646.00	$0.00	$0.00	$0.00	$0.00	$0.00	$35,294,646.00	
- Furniture Fixtures Equipment	$11,100,983.00	$0.00	$0.00	$0.00	$0.00	$0.00	$11,100,983.00	
Total Sports Complex Facility	$62,171,208.00	$0.00	$0.00	$0.00	$11,500,000.00	$0.00	$50,671,208.00	
Anchor Store								
- Acquisition - CID Purchase of Parking Lot Area	$4,000,000.00	$500,000.00	$0.00	$3,500,000.00	$0.00	$0.00	$0.00	
- Parking Lot Improvements	$5,000,000.00	$0.00	$0.00	$0.00	$5,000,000.00	$0.00	$0.00	
- Vertical Improvements	$27,500,000.00	$10,000,000.00	$17,500,000.00	$0.00	$0.00	$0.00	$0.00	
- Furniture Fixtures Equipment	$8,500,000.00	$8,500,000.00	$0.00	$0.00	$0.00	$0.00	$0.00	
Total Anchor Store	$45,000,000.00	$19,000,000.00	$17,500,000.00	$3,500,000.00	$5,000,000.00	$0.00	$0.00	
Multi-Family (375 units)								
- Acquisition - $0.00 PSF	$0.00	$0.00	$0.00	$0.00	$0.00	$0.00	$0.00	
- Parking Lot Improvements	$2,750,000.00	$0.00	$0.00	$2,750,000.00	$0.00	$0.00	$0.00	
- Vertical Improvements	$76,625,000.00	$70,000,000.00	$6,625,000.00	$0.00	$0.00	$0.00	$0.00	
- Amenity Package	$6,000,000.00	$6,000,000.00	$0.00	$0.00	$0.00	$0.00	$0.00	
Total Multi-Family	$87,375,000.00	$76,000,000.00	$6,625,000.00	$2,750,000.00	$0.00	$0.00	$0.00	
Fletcher Parking Improvements	$1,000,000.00	$1,000,000.00	$0.00	$0.00	$0.00	$0.00	$0.00	
Lot #5 Hotel on Pad Site								
- Acquisition - $0 PSF	$0.00	$0.00	$0.00	$0.00	$0.00	$0.00	$0.00	
- Parking Lot Improvements	$13,000,000.00	$10,000,000.00	$1,000,000.00	$0.00	$2,000,000.00	$0.00	$0.00	
- Vertical Improvements	$0.00	$0.00	$0.00	$0.00	$0.00	$0.00	$0.00	
Total Lot #5 Hotel on Pad Site	$13,000,000.00	$10,000,000.00	$1,000,000.00	$0.00	$2,000,000.00	$0.00	$0.00	
Commercial Buildings on Lot 3								
- Acquisition - $0 PSF	$0.00	$0.00	$0.00	$0.00	$0.00	$0.00	$0.00	
- Parking Lot Improvements	$3,000,000.00	$3,000,000.00	$0.00	$0.00	$0.00	$0.00	$0.00	
- Vertical Improvements	$20,000,000.00	$20,000,000.00	$0.00	$0.00	$0.00	$0.00	$0.00	
Total Commercial Buildings on Lots 3	$23,000,000.00	$23,000,000.00	$0.00	$0.00	$0.00	$0.00	$0.00	
Total Roberts Medical Building Acquisition & Relocation Costs	$7,700,000.00	$0.00	$0.00	$500,000.00	$7,200,000.00	$0.00	$0.00	
Commercial Buildings on Lots 12 & 13								
- Acquisition - $0 PSF	$0.00	$0.00	$0.00	$0.00	$0.00	$0.00	$0.00	
- Parking Lot Improvements	$2,000,000.00	$2,000,000.00	$0.00	$0.00	$0.00	$0.00	$0.00	
- Vertical Improvements	$15,000,000.00	$15,000,000.00	$0.00	$0.00	$0.00	$0.00	$0.00	
Total Commercial Buildings on Lots 12 & 13	$17,000,000.00	$17,000,000.00	$0.00	$0.00	$0.00	$0.00	$0.00	
Red Hot Blue Improvements								
- Acquisition - $0 PSF	$0.00	$0.00	$0.00	$0.00	$0.00	$0.00	$0.00	
- Parking Lot Improvements	$500,000.00	$0.00	$0.00	$0.00	$500,000.00	$0.00	$0.00	
- Vertical Improvements	$8,500,000.00	$5,000,000.00	$0.00	$0.00	$3,500,000.00	$0.00	$0.00	
- Furniture Fixtures Equipment	$500,000.00	$0.00	$0.00	$0.00	$500,000.00	$0.00	$0.00	
Total Red Hot Blue Improvements	$9,500,000.00	$5,000,000.00	$0.00	$0.00	$4,500,000.00	$0.00	$0.00	
Prospect Village Public Park Improvements	$11,000,000.00	$0.00	$0.00	$0.00	$0.00	$1,000,000.00	$10,000,000.00	*Shard if additional proceeds are available after Sports Complex costs allocated
Total Cost - Building Construction and Enhancements	$276,346,208.00	$151,000,000.00	$27,125,000.00	$6,750,000.00	$30,200,000.00	$1,000,000.00	$60,671,208.00	
Environmental Cleanup / Remediation (see environmental budget tab for additional details)	$7,000,000.00	$0.00	$0.00	$0.00	$7,000,000.00	$0.00	$0.00	
Public Improvements (on & offsite) - (see OWN - Estimate Tab for additional details)	$18,500,000.00	$0.00	$0.00	$0.00	$18,500,000.00	$0.00	$0.00	
Soft Costs								
Professional Services (Eng./Arch/Consult/Legal/PM/Other)	$6,500,000.00	$0.00	$3,250,000.00	$0.00	$3,250,000.00	$0.00	$0.00	
Commissions & Marketing	$2,500,000.00	$2,500,000.00	$0.00	$0.00	$0.00	$0.00	$0.00	
Financing Costs (Interest Carry/Closing Fees/Other)	$20,000,000.00	$20,000,000.00	$0.00	$0.00	$0.00	$0.00	$0.00	
Development Fee	$5,000,000.00	$0.00	$2,500,000.00	$0.00	$2,500,000.00	$0.00	$0.00	
Contingency and Misc. fees	$8,000,000.00	$200,000.00	$5,000,000.00	$0.00	$2,800,000.00	$0.00	$0.00	
Travel	$300,000.00	$150,000.00	$150,000.00	$0.00	$0.00	$0.00	$0.00	
Total Soft Costs	$42,300,000.00	$22,850,000.00	$10,900,000.00	$0.00	$8,550,000.00	$0.00	$0.00	
Total Development Costs	$366,346,208.00	$179,350,000.00	$38,025,000.00	$6,750,000.00	$80,750,000.00	$1,000,000.00	$60,671,208.00	

(1) Any amounts paid to the City for payment or reimbursement of its professional fees and other charges of any kind related to these project are deemed Reimbursable Project Costs in addition to any cap reimbursable amounts established for the project.

(2) This Development Project Cost Budget is an estimate of the development costs to implement the Project. The amounts set forth in the TIF and CID columns may allocate any cost savings to other line items with reimbursable expenses for cost overruns and shall only be subject to statutory restrictions for reimbursable costs.

(3) The reimbursable amounts set forth in this Development Project Cost Budget are reasonable best estimates at the time of approval of this budget and it is agreed to and understood that such estimates are subject to change as part of the development process. The reimbursable amounts may be applied to any one or all of the stated line items, irrespective of the costs set forth in this exhibit, up to the maximum reimbursable amount as determined by the TIF Contract and CID Cooperative Agreement.

(4) All certified reimbursable CID (including CID Non-Captured Costs) costs will be subject to an interest expense as contemplated in the cooperative agreement.

(5) All certified reimbursable TIF costs shall be subject to a 7.0% interest expense from the date of certification until the reimbursement amount is paid in full.

(6) Eligible TIF reimbursement amounts will be paid back under the earlier of: (a) TIF maximum reimbursable amount plus eligible interest or (b) 20 years. Eligible CID reimbursement amounts will be paid back under the earlier of: (a) CID reimbursable amount plus eligible interest or (b) 27 years

EXHIBIT F

Form of Easement Agreement

PUBLIC PARK EASEMENT AGREEMENT

THIS PUBLIC PARK EASEMENT AGREEMENT (this "**Easement**") is granted and entered into as of this ____ day of _____, 20___, by the City of Joplin, Missouri, a constitutional charter city and a political subdivision of the State of Missouri ("**Grantor**"), and the Woodsonia Marketplace Community Improvement District, a Missouri political subdivision and community improvement district ("**Grantee**"), whose mailing address is _____.

WHEREAS, Grantor is the owner of that certain real property legally described and depicted on the attached **Exhibit A** (the "**Public Park Property**"); and

WHEREAS, Grantee anticipates constructing and operating, or causing the construction and operation of, a public park on the Public Park Property, and Grantor anticipates allowing for the construction of a public park on the Public Park Property; and

WHEREAS, it is the intention and desire of the parties to this Easement to create an easement for construction of a public park on the Public Park Property, which easement is to be perpetual and run with the land for the benefit of Grantee.

NOW, THEREFORE, for valuable consideration, the mutual receipt of which is hereby acknowledged by the parties, the parties agree as follows:

1. Public Park Easement. Grantor, as the owner of the Public Park Property, hereby grants a non-exclusive easement for construction of a public park on the Public Park Property for use by the public for park purposes. Such easement rights are perpetual and run with the land until this Easement terminates pursuant to Section 4 below.

2. Maintenance. Grantee shall be responsible and liable for operating and maintaining, or causing the operation and maintenance of, and for funding the operation and maintenance of the Public Park Property, and Grantor shall have no responsibility or liability for any operation, maintenance, or repairs, or for funding any operation, maintenance, or repairs, of the Public Park Property.

3. Perpetual, Non-Exclusive Easement. Each and every agreement, promise, restriction, benefit, undertaking, easement, right, privilege, and restriction contained in this Easement shall (a) be appurtenant to and for the benefit of the Public Park Property, (b) run with the land, (c) be binding upon the parties to this Easement, (d) be binding upon the Public Park Property to be burdened with the easement created hereby, and (e) inure to the benefit of Grantee and Grantee's successors and assigns.

4. Termination. Except as set forth herein, the non-exclusive, perpetual easement herein granted shall automatically terminate upon the conveyance of the Public Park Property from Grantee to Grantor at will occur at such time as the Grantee is terminated as a community improvement district.

5. Non-Disturbance. Grantee and each subsequent fee simple owner of the Public Park Property shall not permanently disturb, impede, or interfere with the public use of the Public Park Property, except for temporary disturbances reasonably caused by maintenance or improvements to the Public Park Property, governmental regulation and rules, and other such causes.

6. Indemnification. Grantee, to the extent permitted by law, shall indemnify, release, defend, be responsible for, and forever hold harmless Grantor, its officers, agents, employees, directors, and attorneys, each in their official and individual capacities, from and against all lawsuits, suits, actions, costs, claims, demands, damages, liens, disability, losses, expenses, including reasonable attorney's fees and other defense costs or liabilities of any character, and from any cause whatsoever, resulting from, with respect to, arising out of, or in connection with: (a) any negligent acts, misconduct or fraud of Grantee or any of its contractors, subcontractors, operators, agents, representatives, or employees in connection with this Easement and the construction, operation, or management of the public park on the Public Park Property; (b) any acts of Grantee beyond the scope of Grantee's authority provided to it under this Easement; (c) the breach of this Easement by Grantee or any of its operators, agents, representatives, or employees; (d) failure by Grantee or any of its contractors, subcontractors, operators, agents, employees, or representatives to comply with governmental requirements in connection with the construction, operation, or management of the public park on the Public Park Property, (e) any dispute between and/or among Grantee and any contractor(s) or subcontractor(s) concerning the payment of or failure to pay for labor or materials in connection with the operation, maintenance, or management of the Public Park Property; and (f) bodily injury or death received or sustained, or loss or damage received or sustained, by any person, persons, or property to the extent arising out of or resulting from any act, error, omission, negligence, or intentional act of Grantee or its agents, employees, operators, contractors, or subcontractors, to the extent caused by the construction, operation, or management of the Public Park on the Public Park Property; provided, however, that Grantee need not indemnify or save harmless Grantor from any such lawsuits, suits, actions, costs, claims, demands, damages, liens, disability, losses, or expenses arising out or to the extent caused by the gross negligence or intentional misconduct of Grantor, its officers, directors, or agents or by the breach of this Easement by Grantor. The indemnity required hereunder shall not be limited by reason of any insurance held by Grantee. Grantor does not, and shall not, waive any rights against Grantee which it may have by reason of this indemnification, because of the acceptance by Grantor. This indemnification by Grantee shall apply to all damages and claims for damages of any kind that may arise as the result of any act, error, omission, negligence, or intentional act of Grantee or its agents, representatives, employees, contractors, or subcontractors, and suffered by reason of constructing, operating, or managing the public park on the Public Park Property as referred to in this Easement, regardless of whether or not insurance policies shall have been determined to be applicable to any such damages or claims for damages. With respect to any claims subject to indemnity hereunder, Grantee shall immediately notify Grantor of any and all claims filed against Grantee or Grantee and Grantor jointly and shall provide Grantor with a copy of the same. The fact that Grantee carries out any activities under this Easement through independent contractors shall not constitute an avoidance of, or defense to, Grantee's duty of defense and indemnification under this Section 6.

7. No Limitation of Remedies. The rights and remedies contained in this Easement are reserved to the parties hereto, their successors and assigns, except as otherwise provided in this Easement, shall not be exclusive of any other right or remedy, but shall be cumulative and in addition to every other remedy now or hereafter existing at law, in equity or by statute.

8. No Waiver. A waiver by any of the parties hereto of any breach(es) or default(s) of any party hereunder shall not be deemed or construed to be a continuing waiver of such breach or default, nor is it a waiver of or permission, expressed or implied, for any subsequent breach or default. No delay or omission of the right to exercise any power or remedy shall impair any such right, power or remedy or be construed as a waiver of any default or non-performance or as acquiescence in such delay or omission.

9. Liability Insurance. Grantee shall, at its sole expense, maintain or cause to be maintained, acceptable comprehensive general commercial liability insurance insuring against claims on account of loss of life, bodily injury or property damage that may arise from, or be occasioned by the use of the easement as a public park. Each insurance policy shall name Grantor as an additional insured.

10. General Provisions.

10.1 Headings. The headings in this Easement are used as a matter of convenience and for reference and in no way define, limit, or describe the scope or intent of this Easement or in any way affect its terms.

10.2 Severability. If any term or provision of this Easement or the application of it to any person or circumstance shall to any extent be invalid or unenforceable, the remainder of this Easement or the application of such term or provision to persons or circumstances other than those as to which it is invalid or unenforceable shall not be affected, and each term and provision of this Easement shall be valid and shall be enforced to the extent permitted by law.

10.3 Governing Law. This Easement shall be construed according to and governed by the laws of the state of Missouri.

10.4 Counterparts. This Easement may be executed in any number of counterparts, each of which when executed and delivered shall be deemed an original.

10.4 No Agency or Partnership. Nothing in this Easement, or any acts of the parties pursuant hereto, shall be deemed by the parties, or by any third person, to create the relationship of principal and agent or of partnership or of joint venture or of any association between the parties, and no provision of this Easement is intended to create or constitute any person a third party beneficiary hereof with respect to having any right to sue for the enforcement of this Easement.

10.5 Recordation. This document shall be recorded in the official land records of Jasper County, Missouri.

IN WITNESS WHEREOF, this Easement has been executed the day and year first above written.

GRANTOR:

CITY OF JOPLIN, MISSOURI

By: _____
_____, City Manager

ATTEST:

By: _____
_____, City Clerk

STATE OF MISSOURI)
) ss.
COUNTY OF JASPER)

On this _____ day of _____, in the year 20__, before me, a Notary Public in and for said state, personally appeared _____, the City Manager of the City of Joplin, known to me to be the person who executed the within instrument on behalf of said City and acknowledged to me that he executed the same in such capacity the within instrument on behalf of said City, and who duly acknowledged to me that he executed the same for the purposes therein stated and to be the free act and deed of said City.

_____
Notary Public

My Commission Expires:

_____

GRANTEE:

WOODSONIA MARKETPLACE COMMUNITY IMPROVEMENT DISTRICT

By: _____
_____, Chairman

ATTEST:

By: _____
_____, Secretary

STATE OF MISSOURI)
) ss.
COUNTY OF JASPER)

On this _____ day of _____, 20__, before me, the undersigned Notary Public, in and for said state, personally appeared _____, Chair of the Woodsonia Marketplace Community Improvement District, a Missouri political subdivision and community improvement district, known to me to be the person who executed the within instrument on behalf of said community improvement district and acknowledged to me that he executed the same in such capacity the within instrument on behalf of said community improvement district, and who duly acknowledged to me that he executed the same for the purposes therein stated and to be the free act and deed of said community improvement district.

_____
Notary Public

My Commission Expires:

_____

EXHIBIT A

LEGAL DESCRIPTION AND DEPICTION OF PUBLIC PARK PROPERTY

EXHIBIT G

Form of Purchase and Sale Agreement for Property District will be Acquiring

PURCHASE AND SALE AGREEMENT

THIS PURCHASE AND SALE AGREEMENT (this "Agreement"), is made and entered into as of the Effective Date (as hereinafter defined) by and between **PROSPECT VILLAGE, LLC**, a Nebraska limited liability company ("Seller"), and **WOODSONIA MARKETPLACE COMMUNITY IMPROVEMENT DISTRICT**, a Missouri community improvement district and political subdivision ("Purchaser"). The "Effective Date" of this Agreement shall be the date the latter of Seller and Purchaser has executed this Agreement as evidenced by the date by their signatures hereto.

RECITALS

WHEREAS, Seller is under contract to purchase that certain real property located in the City of Joplin, Jasper County, Missouri, consisting of (i) right of way, (ii) detention facilities, (iii) the site of the public park area that is not within an easement granted by the city of Joplin, Missouri, and (iv) land to be used for the Sports Complex (as defined below) to be acquired hereunder but conveyed to the Joplin Sports Complex Community Improvement District, each as legally described and depicted on Exhibits "A" through "D" attached hereto and incorporated herein by this reference (said real property, together with all improvements, rights, privileges, rights of way, easements, and appurtenances pertaining thereto, including, without limitation, all development rights, land use entitlements, air rights, and water rights appurtenant thereto, referred to herein as the "Property"); and

WHEREAS, by Ordinance No. 2025-170, adopted November 17, 2025 and pursuant to the Community Improvement District Act, Sections 67.1401 *et seq.*, RSMo, as amended (the "CID Act"), the City Council of the City of Joplin, Missouri (the "City") approved the Petition for Establishment of the Woodsonia Marketplace Community Improvement District ("Formation Petition") and found the area described in the Formation Petition to be a blighted area, thereby creating Purchaser as a Missouri community improvement district; and

WHEREAS, the Formation Petition requested authority for the District to impose a CID Sales Tax at a rate of up to one percent (1%) to fund the CID Project and Operating Costs; and

WHEREAS, Purchaser is authorized to enter into this Agreement and to acquire the Property pursuant to the CID Act and Resolution No. _____ dated _____, 2026; and

WHEREAS, Purchaser intends to acquire the Property, which is located within the boundaries of the Woodsonia Marketplace Community Improvement District, as part of a larger redevelopment project that includes property inside and outside of the District Area (the "Redevelopment Project"). As of the Effective Date, the boundaries of the District are legally described and depicted on the map attached as Exhibit "____" (the "District Area"). The CID Project is entirely within the District Area; and

WHEREAS, on February 3, 2025, the City Council adopted Ordinance No. 2025-018 approving the Prospect Village Tax Increment Financing Plan and Projects (the "TIF Plan") to

provide additional funding for the Redevelopment Project and selected Seller as developer to implement the projects in the TIF Plan; and

WHEREAS, the cost of the CID Project will be funded through a conventional loan or other private financing arrangement and/or bond obligations (the "CID Funding"); and

WHEREAS, Seller, Purchaser, and the City have entered into the Cooperative Agreement dated as of _____, 2026 (the "Cooperative Agreement") establishing their respective rights and obligations regarding community improvement district operations and implementation of certain public infrastructure improvements as part of the CID Project, including: raising a portion of the site out of the flood plain, remediation of environmental conditions, mass grading, providing for a public park, detention facilities, and acquiring right of way, all for the public purpose of removing blight, and such other improvements or services within the District area as described in the Formation Petition as it may be amended from time to time (the "CID Project"); and

WHEREAS, the CID Project is part of a development which will include a multi-sport facility to be constructed by the Joplin Sports Complex Community Improvement District (the "Joplin Sports Complex CID"); and

WHEREAS, this Agreement, the Cooperative Agreement, the TIF Plan and related agreements, and the IDA Bonds and related agreements are collectively referred to as the "Transaction Documents"; and

WHEREAS, Seller desires to sell, and Purchaser desires to purchase, the Property on the terms and subject to the conditions set forth in this Agreement.

AGREEMENT

NOW, THEREFORE, in consideration of the foregoing and the representations, warranties, covenants, agreements, conditions, and indemnities contained in this Agreement, and for good and valuable consideration, the receipt and sufficiency of which is hereby acknowledged, the parties hereby agree as follows:

1. AGREEMENT OF PURCHASE AND SALE. Subject to the provisions of this Agreement, at Closing (as hereinafter defined), Seller agrees to sell and deliver possession to Purchaser, and Purchaser agrees to purchase and acquire from Seller, all of Seller's right, title, and interest in and to the Property.

2. PURCHASE PRICE. The purchase price to be paid by Purchaser to Seller for the Property shall be as set forth below (the aggregate of each respective amount defined as the "Purchase Price"):

(i) right of way: price to be based on appraised value: ___ and/No/100 Dollars ($_____)

(ii) detention facilities: price to be based on appraised value: ___ and/No/100 Dollars ($_____)

(iii) public park: price to be based on appraised value: ___ and/No/100 Dollars ($_____)

(iv) Acquisition and relocation of a business for purposes of removing blight at a price of $_____;

(v) real estate for Sports Facility (Lot 15A and 15B): price is $12.00 per square foot: ___ and/No/100 Dollars ($_____)

Subject to the terms hereof, the Purchase Price will be payable to Seller in funds available for immediate credit on the Closing Date (as hereinafter defined) and is subject to adjustments as provided in this Agreement. The parties acknowledge that the proceeds of the CID Funding are Purchaser's sole source of funds to purchase the Property and that Purchaser shall have no obligation to purchase the Property with any other source of funds.

3. ESCROW AGENT; TITLE COMPANY. First American Title Insurance Company, c/o Stephanie Quisenberry, 1201 Walnut Street, Suite 700, Kansas City, Missouri 64106 (the "Escrow Agent" or the "Title Company"), will act as the escrow agent and will issue title insurance, together with such endorsements as Purchaser may request, in connection with the transaction contemplated herein.

4. CLOSING.

(a) The execution and delivery of the documents and instruments for the consummation of the purchase and sale pursuant hereto (the "Closing") will take place on the date on which Seller acquires title to the Property, which is anticipated to be on the same date as the closing on the CID Funding or such other date as Seller and Purchaser may mutually agree (the "Closing Date"), through an escrow with the Escrow Agent and in accordance with this Agreement. Seller shall provide Purchaser with reasonable notice as to the exact Closing Date. The parties agree that neither party is required to attend Closing in person and the Closing may be coordinated as a "mail-in" closing.

(b) At the Closing, Seller shall execute and deliver the following documents to the Escrow Agent (collectively, the "Closing Documents"): (i) an original Special Warranty Deed (the "Deed") in proper recordable and insurable form and as approved by Purchaser and the Title Company, subject only to the Permitted Exceptions (as hereinafter defined), (ii) an original affidavit from Seller as to the non-foreign status of Seller (or if Seller is a foreign person, Seller will deliver to Purchaser a withholding exemption certificate pursuant to §1445 of the Internal Revenue Code of 1954, as amended), (iii) a settlement statement prepared by the Escrow Agent showing all of the payments, adjustments and prorations provided for in this Agreement or otherwise agreed upon between Seller and Purchaser (the "Settlement Statement"), and (iv) if applicable as mutually determined by Seller and Purchaser, an original assignment of all assignable intangibles applicable to the Property (each including, without limitation, all permits, licenses, warranties, approvals, and the like from any governmental authority having authority over land development in the city, county, and/or state in which the Property is located) in a form to be mutually agreed upon by Seller and Purchaser (the "Assignment of Intangible Property").

(c) At Closing, Purchaser shall deliver the following to the Escrow Agent: (i) Purchaser's executed counterpart to the Settlement Statement, (ii) Purchaser's executed counterpart to the Assignment of Intangible Property, if applicable, and (iii) the Purchase Price, subject to the prorations and adjustments described in this Agreement.

(d) The parties agree to do such other acts and execute and deliver such other documents and instruments as are reasonably necessary or desirable for the consummation of the transaction contemplated hereby.

5. SURVEY, TITLE, AND ENVIRONMENTAL ASSESSMENT REPORT.

(a) At Closing, title to the Property shall be conveyed to Purchaser free from all liens, encumbrances, encroachments and other exceptions to title except (i) matters caused by Purchaser or the activities of Purchaser or its agents, employees, consultants, contractors and representatives on the Property, (ii) real estate taxes and assessments not yet due and payable for the year in which the Closing occurs, and (iii) those matters which are deemed to be Permitted Exceptions pursuant to Subsection 5(e) below (the matters in clauses (i) through (iii) of this Subsection 5(a) are herein collectively referred to as the "Permitted Exceptions").

(b) Within ten (10) days after the Effective Date, Seller shall, at Seller's sole expense, cause to be prepared or provide to Purchaser a current ALTA/NSPS Land Title Survey ("Survey") of the Property, prepared by a Registered Public Surveyor and certified in favor of Seller, Purchaser, and the Escrow Agent. The Survey shall conform to current ALTA/NSPS Minimum Standard Detail Requirements for ALTA/NSPS Land Title Surveys and shall be, in all respects, acceptable to Purchaser and the Title Company.

(c) Within ten (10) days after the Effective Date, Seller shall cause the Title Company to deliver to Purchaser an ALTA title commitment (the "Title Commitment") for the issuance of an owner's policy of title insurance in the amount of the Purchase Price insuring Purchaser's fee simple title to the Property, subject to the Permitted Exceptions, as of the Closing Date (the "Title Policy"), along with legible copies of all recorded instruments referenced within the Title Commitment, the vesting deed, all plats and surveys of record of the Property, or any portion thereof, and tax certificates (the "Supporting Title Documents").

(d) Seller, at Seller's sole expense, shall obtain and provide to Purchaser a current Phase I environmental assessment report, and any such subsequent environmental assessment report as recommended by the initial report, performed on the Property, which shall not be dated more than one hundred eighty (180) days before the Closing Date (the "Environmental Assessment Report"). The Environmental Assessment shall be certified to Seller, Purchaser, and the Title Company, and Purchaser shall be able to rely on the Environmental Assessment in all respects in connection with Purchaser's acquisition of the Property

(e) Purchaser shall have until expiration of the Due Diligence Period in which to notify Seller of any objections Purchaser has to any matters shown or referred to in the Title Commitment, the Supporting Title Documents, the Survey, or the Environmental Assessment Report ("Objection Notice"). Within ten (10) days after receipt of Purchaser's Objection Notice ("Seller's Response Period"), Seller shall notify Purchaser in writing whether or not Seller elects to attempt to cure the objections contained in the Objection Notice by or before the Closing Date.

In the event Seller is unable or unwilling to cure any objectionable matter by or before the Closing Date, then Purchaser may, at Purchaser's option, within ten (10) days after Seller's Response Period, either (i) terminate this Agreement, in which case this Agreement shall automatically terminate effective as of such date, and the parties shall have no further rights or obligations hereunder, or (ii) waive such objections not cured and proceed to Closing. In the event Purchaser fails to provide Seller with notice of its election on or before expiration of said ten (10)-day period, Purchaser shall be deemed to have elected to waive any such uncured objections and proceed to Closing. Notwithstanding the foregoing, any non-monetary liens and encumbrances voluntarily placed on record against the Property by Seller (and without the written consent of Purchaser, which consent may be granted or withheld in Purchaser's sole and absolute discretion) after the Effective Date, any and all monetary liens and security interests voluntarily placed on record prior to or after the Effective Date, and any mechanics' liens shall be deemed objected to by Purchaser, whether or not Purchaser raises such objections in its Objection Notice. Any matter disclosed on the Title Commitment, the Survey, or the Environmental Assessment Report which is waived or not objected to by Purchaser shall be deemed a "Permitted Exception."

6. DUE DILIGENCE PERIOD.

(a) Purchaser shall have thirty (30) days after the Effective Date to determine if the Property is suitable to Purchaser, in its sole discretion (the "Due Diligence Period"). Without limitation, during the Due Diligence Period, Purchaser may, upon seventy-two (72) hours' prior notice to Seller, conduct such inspections of the Property, determine general code requirements for development of the Property for Purchaser's intended use, and conduct any such other investigations of the Property as Purchaser deems necessary. Prior to entry onto the Property, Purchaser or its contractors entering the Property will provide Seller with reasonable proof of commercial liability insurance and applicable workmen's compensation insurance with general liability coverage in an amount of not less than One Million and No/100 Dollars ($1,000,000.00), naming Seller as an additional insured. Purchaser agrees to provide a certificate of insurance evidencing such coverage and endorsement to Seller before commencing any of the activities provided for in this Subsection 6(a) and further agrees that such insurance shall be maintained in full force and effect until the completion of Purchaser's inspections.

(b) To the extent permitted by Missouri law, Purchaser hereby agrees to indemnify and hold Seller harmless from all cost and expense resulting from any claims or damages caused by such inspections, examinations, and tests, including the reasonable attorney's fees and court costs incurred by Seller in the defense of any claims, damages, or in the quieting of title in the name of Seller with respect to any mechanic or other liens filed by third parties seeking to collect such claims or damages (the "Purchaser's Indemnity Obligations"), provided, however, that Purchaser shall not be liable nor have any indemnification obligations for the following, without limitation: (i) any pre-existing conditions on the Property that are discovered by Seller or Purchaser during the course of their respective inspections, investigations, or tests of the Property, and (ii) claims or damages caused by or resulting from the gross negligence of Seller. Purchaser's Indemnity Obligations, if any, shall survive the Closing or the earlier termination of this Agreement for any reason.

(c) Notwithstanding anything contained herein to the contrary, Purchaser may elect to terminate this Agreement, for any reason or no reason, by giving Seller written notice of Purchaser's intent to terminate on or before the end of the Due Diligence Period. In the event such

notice is given pursuant to this Subsection 6(c), then neither Seller nor Purchaser shall have any further obligations or rights under this Agreement, except as otherwise provided herein. In the event Purchaser fails to provide Seller with notice of its election on or before expiration of the Due Diligence Period, Purchaser shall be deemed to have elected to waive its right to terminate this Agreement.

7. CONDITION OF PROPERTY; DAMAGE; CONDEMNATION. If, prior to Closing, any portion of the Property is permanently taken under the power of eminent domain or any access to the Property is destroyed due to casualty or permanently taken under the power of eminent domain, Purchaser may elect to terminate this Agreement by giving written notice to Seller of its election to terminate this Agreement (the "Termination Notice") within fourteen (14) days after receiving notice of such destruction or permanent taking. If Purchaser does not provide such Termination Notice within such fourteen (14)-day period, the transaction contemplated herein shall be consummated on the Closing Date and at the full Purchase Price, and Seller shall assign to Purchaser the physical damage proceeds of any insurance policy payable to Seller, or Seller's portion of any condemnation award, in both cases, up to the amount of the Purchase Price, and, if an insured casualty, pay to Purchaser the amount of any deductible but not to exceed the amount of the loss. If Purchaser elects to terminate this Agreement pursuant to this Section 7, the parties hereto shall have no further rights or obligations hereunder, except for those which expressly survive such termination according to this Agreement. Notwithstanding the foregoing, the risk of loss, damage, or destruction to any of the Property shall remain with Seller until the Closing.

8. WARRANTIES AND REPRESENTATIONS.

(a) Seller hereby warrants and represents to Purchaser as follows:

(i) Seller is duly organized, validly existing, and in good standing under the laws of the State of Nebraska.

(ii) This Agreement has been duly executed and delivered by Seller and constitutes the valid and binding obligation of Seller, enforceable against Seller in accordance with its terms, subject to applicable bankruptcy, insolvency, and other similar laws affecting the enforceability of creditors' rights generally.

(iii) Seller is not a "foreign person," "foreign trust" or "foreign corporation" (as those terms are defined in the Internal Revenue Code of 1986, as amended, and related Income Tax Regulations).

(iv) Seller is not, and will not become, a person or entity with whom U.S. persons are restricted from doing business with under the regulations of the Office of Foreign Asset Control of the Department of Treasury ("OFAC") (including those named on OFAC's Specially Designated and Blocked Persons list) or under any statute, executive order (including the September 24, 2001 Executive Order Blocking Property and Prohibiting Transactions with Persons Who Commit, Threaten to Commit or Support Terrorism), the US Patriot Act, or other governmental action.

(v) No bankruptcy, insolvency, reorganization or similar action or proceeding, whether voluntary or involuntary, is pending, or, to Seller's knowledge, has been threatened in writing, against Seller.

(b) Purchaser hereby warrants and represents to Seller as follows:

(i) Purchaser is duly organized, validly existing, and in good standing under the laws of the State of Missouri.

(ii) This Agreement has been duly executed and delivered by Purchaser and constitutes the valid and binding obligation of Purchaser, enforceable against Purchaser in accordance with its terms, subject to applicable bankruptcy, insolvency, and other similar laws affecting the enforceability of creditors' rights generally.

(iii) Purchaser is not, and will not become, a person or entity with whom U.S. persons are restricted from doing business with under the regulations of OFAC of the Department of Treasury (including those named on OFAC's Specially Designated and Blocked Persons list) or under any statute, executive order (including the September 24, 2001 Executive Order Blocking Property and Prohibiting Transactions with Persons Who Commit, Threaten to Commit or Support Terrorism), the US Patriot Act, or other governmental action.

(iv) Purchaser is not a "Plan", nor a Plan "Fiduciary", nor an entity holding "Plan Assets" (as those terms are defined under the Employee Retirement Income Security Act of 1974, as amended, and its applicable regulations as issued by the Department of Labor and the Internal Revenue Service, "ERISA") nor, to the best of Purchaser's knowledge, an entity whose assets are deemed to be Plan Assets under ERISA, Purchaser is acquiring the Property for Purchaser's own personal account and, to the best of Purchaser's knowledge, the Property shall not constitute Plan Assets subject to ERISA upon conveyance of the Property by Seller. Seller shall not have any obligation to close the transaction contemplated by this Agreement if the transaction for any reason constitutes a prohibited transaction under ERISA or Purchaser's representation is found to be false or misleading in any respect.

(c) All warranties and representations shall be true as of the Effective Date and as of the Closing Date, and shall survive Closing, as set forth in Section 23 below.

(d) With exception of anything contained in this Agreement and any other documentation or communication delivered in accordance herewith, Purchaser acknowledges that (i) it is purchasing the Property "as is" with all its faults, and that except as specifically provided in this Agreement, Seller has made no representation or warranty whatsoever about the Property or the Property's condition, fitness for any particular use, value, or otherwise, (ii) Purchaser shall be fully responsible for making whatever investigations of the Property it desires to make, and (iii) in connection with its purchase of the Property, Purchaser shall rely solely upon its own judgment and the judgment of its own experts and whatever inspections and valuations of the Property that Purchaser may elect to perform or have performed.

(e) Each party hereby agrees to indemnify and hold harmless the other such party from and against any liability, cost, damage, loss, claim, expense, or cause of action (including, but not limited to, attorneys' fees and court costs) incurred by or threatened against said other party as a result of any breach of any of the warranties or representations contained in this Section 8; provided, however, that Purchaser's indemnification obligations under this subsection are limited to the extent permitted under Missouri law.

9. CONDITIONS PRECEDENT.

(a) Purchaser's obligation to purchase the Property and pay the Purchase Price is expressly contingent upon the following:

(i) Seller shall have performed and observed, in all material respects, all covenants of Seller under this Agreement and the Transaction Documents to which Seller is a party and Seller shall not be in default under this Agreement or any Transaction Document to which Seller is a party;

(ii) The representations and warranties made by Seller in this Agreement shall be true and correct as of the Closing Date;

(iii) The CID Funding shall have been closed and CID Funding proceeds shall have been allocated and be available as of the Closing Date in an amount sufficient to pay the Purchase Price and any other Closing costs or fees payable by Purchaser under this Agreement, including, without limitation, Purchaser's attorney's fees; and

(iv) Seller shall have acquired fee simple title to the Property.

(b) Seller's obligation to sell the Property to Purchaser is expressly contingent upon the following:

(i) Purchaser shall have performed and observed, in all material respects, all covenants of Purchaser under this Agreement and the Transaction Documents to which Purchaser is a party and Purchaser shall not be in default under this Agreement or any Transaction Documents to which Purchaser is a party;

(ii) The representations and warranties made by Purchaser in this Agreement shall be true and correct as of the Closing Date; and

(iii) Seller shall have acquired fee simple title to the Property.

10. BROKERAGE COMMISSION. Seller warrants and represents to Purchaser that it has not incurred any liability for any brokerage fee or commission in connection with the execution and delivery of this Agreement, the Property, or the consummation of the transaction contemplated hereby. Neither party hereto has had any contact or dealing regarding the Property, or any communication in connection with the subject matter of this transaction, through any licensed real estate broker or other person who can claim a right to a commission or finder's fee as a procuring cause of the sale contemplated herein. In the event that any other broker or

finder perfects a claim for a commission or finder's fee, the party responsible for the contact or communication on which the broker or finder perfected such claim shall indemnify, save harmless and defend the other party from said claim and all costs and expenses (including reasonable attorneys' fees) incurred by the other party in defending against the same; provided, however, that Purchaser's indemnification obligations under this section are limited to the extent permitted under Missouri law. The provisions of this Section 10 shall survive the Closing or the earlier termination of this Agreement. **[THE PRINCIPAL OF SELLER IS A LICENSED REAL ESTATE BROKER FOR WOODSONIA REAL ESTATE, INC.]**

11. TAXES; EXPENSES; CLOSING ADJUSTMENTS.

(a) All customarily proratable items, including, without limitation, assessments and real estate taxes, shall be prorated as of the Closing Date, Seller being charged and credited for all of the same relating to the period up to the Closing Date and Purchaser being charged and credited for all of the same relating to the period on and after the Closing Date. Purchaser is a tax exempt entity and the parties anticipate that the Property will be exempt from taxation for so long as Purchaser is the owner of the Property. To the extent that the Property is part of a larger tax parcel, the square footage of the Property as compared to the square footage of the larger tax parcel shall be taken into account when calculating the prorations as contemplated herein. If the amount of any such proratable item is not known on the Closing Date, such item shall be apportioned on the basis of the comparable period of the prior year and shall be considered final as of the Closing Date.

(b) Costs, expenses, and fees incurred in connection with the transaction contemplated herein shall be allocated as follows:

(i) Seller shall pay: (A) one-half (1/2) of any escrow or closing fees charged by the Escrow Agent, (B) the cost of preparation of the Deed and any other instruments or documents required to be delivered by Seller to Purchaser at Closing, (C) the cost to cure any title defects, if any, including, without limitation, the cost to record any necessary documents against the Property, including any costs related to the release of all monetary encumbrances on the Property at or prior to Closing, and (D) the costs and expenses of Seller's legal representation, if any.

(ii) Purchaser shall pay: (A) one-half (1/2) of any escrow or closing fees charged by the Escrow Agent, (B) the cost to record the Deed, (C) the cost of the Title Commitment, the title examination, and the Title Policy, including any endorsements to the Title Policy and the cost of any extended coverage, (D) the title insurance premium for any loan title insurance policy issued in connection with the transaction contemplated herein and the cost of any endorsements issued in connection with such title insurance policy, and (E) all intangible taxes or any other charges in connection with recording a deed of trust, if any. Notwithstanding the foregoing, it is anticipated and expected that proceeds from the CID Funding will pay for all costs incurred by Purchaser in connection with this transaction. To the extent that the IDA Bond proceeds are insufficient to pay for Purchaser's costs under this Agreement, Seller shall be responsible for paying for all such costs at closing, including Purchaser's attorney's fees. The parties acknowledge that Seller may seek reimbursement from Purchaser as provided in the Cooperative Agreement.

12. DEFAULT; REMEDIES.

(a) If Purchaser defaults hereunder, including, without limitation, Purchaser's breach of Purchaser's Indemnity Obligations, Seller may terminate this Agreement by notice to Purchaser, whereupon this Agreement will terminate and neither party hereto will have any further rights or obligations hereunder, and Seller may seek all remedies available at law or in equity, including, without limitation, specific performance of this Agreement and Seller's right to recover, as damages, Seller's out of pocket costs and expenses incurred in defending any claim by a third party for costs, losses, claims, and expenses for which Purchaser has agreed to indemnify Seller under the terms of Purchaser's Indemnity Obligations.

(b) If Seller defaults hereunder, including, without limitation, Seller's breach of its indemnification obligations under this Agreement, then Purchaser may terminate this Agreement by notice to Seller, whereupon this Agreement will terminate and neither party hereto will have any further rights or obligations hereunder, and Purchaser may seek all remedies available at law or in equity, including, without limitation, specific performance of this Agreement and Purchaser's right to recover, as damages, Purchaser's out of pocket costs and expenses incurred in defending any claim by a third party for costs, losses, claims, and expenses for which Seller has agreed to indemnify Purchaser under the terms of this Agreement.

13. SUCCESSORS AND ASSIGNS. This Agreement shall bind and inure to the benefit of Seller, Purchaser, and their respective successors and assigns. Purchaser may assign an interest in this Agreement or otherwise designate the City or another political subdivision to accept title to all of the Property upon the prior written consent of Seller, which consent may be withheld at Seller's sole discretion, and subject to the prior approval of the City or other political subdivision.

14. GOVERNING LAW. This Agreement will be governed by the laws of the State of Missouri.

15. NOTICES. Any and all notices required or permitted under this Agreement shall be made or given in writing and shall be delivered in person or sent by postage, pre-paid, United States Mail, certified or registered, return receipt requested, or by a recognized overnight carrier (i.e., Federal Express), or by electronic mail, to the other party at the addresses set forth below, and such address as may be furnished by notice in accordance with this Section 15. Except where otherwise provided herein, all such notices shall be deemed to have been given as of the date of delivery if personally delivered, as of three (3) days after posting in the United States Mail if sent by certified or registered mail, as of one (1) business day after mailing if sent by a recognized overnight carrier, or on the date of sending if sent by electronic mail. Said notice addresses for each party are as follows:

To Seller: Prospect Village LLC
Attn: Drew Snyder
20010 Manderson Street, Suite 101
Elkhorn, Nebraska 68022
Email: drew@woodsonia.net
Phone: 402-669-1163

With copy to:

Prospect Village LLC
Attn: Natalie Wordekemper, General Counsel
20010 Manderson Street, Suite 101
Elkhorn, Nebraska 68022
Email: natalie@woodsonia.net
Phone: 402-650-2764

To Purchaser:

Woodsonia Marketplace Community Improvement District
20010 Manderson Street, Suite 101
Elkhorn NE 68022
Attn: Natalie Wordekemper
Email: natalie@woodsonia.net

With a copy to:

Rouse Frets White Goss Gentile Rhodes , P.C.
801 Belleview Suite 500
Kansas City, Missouri 64112
Attn: William B. Moore
Email: wmoore@rousepc.com

16. CALCULATION OF DATES. In the event that the last day for giving notice hereunder or for the performance of any obligation hereunder, or any other date hereunder, including Closing, falls upon a Saturday, Sunday, the Friday immediately following Thanksgiving, or a legal holiday, the last day for said notice or performance shall be deemed to be the next day which is neither a Saturday, Sunday, the Friday immediately following Thanksgiving, nor a legal holiday.

17. ENTIRE AGREEMENT. This Agreement contains the entire agreement among the parties hereto with respect to the subject matter hereof and cannot be amended or supplemented except by written agreement signed by all parties.

18. COUNTERPARTS & ELECTRONIC DELIVERY. This Agreement may be executed in one or more counterparts, each of which shall be deemed one instrument and all of the counterparts together shall constitute one and the same instrument. To expedite the transaction contemplated herein, electronic or facsimile signatures may be used in place of original signatures on this Agreement and any amendments thereto. Seller and Purchaser intend to be bound by the signatures on such document, are aware that the other party will rely on such signatures, and hereby waive any defenses to the enforcement of the terms of this Agreement based on the form of signature.

19. CAPTIONS. All captions, headings, section and subsection numbers and letters are solely for reference purposes and shall not be deemed to be supplementing, limiting, or otherwise varying the text of this Agreement.

20. SEVERABILITY. The invalidity or unenforceability of a particular provision of this Agreement shall not affect the other provisions hereof, and this Agreement shall be construed, in all respects, as if such invalid or unenforceable provision were omitted.

21. SECTION 1031 EXCHANGE. Either Seller or Purchaser, through the use of a qualified intermediary, may transfer or acquire the Property, or a portion of interest therein, through a tax-free exchange, deferred exchange, or reverse exchange of real property pursuant to Section 1031 of the Internal Revenue Code; provided, however, (a) in no event shall any such exchange, or the exchanging party's inability to complete any such exchange, impair or otherwise affect the Closing; (b) the non-exchanging party shall have no obligation or liability to the exchanging party or any other person or entity, in any respect, for any matters in connection with any such exchange other than payment of the Purchase Price in exchange for the conveyance to Purchaser of fee simple title to the property, subject only to those matters permitted under this Agreement; and (c) the exchanging party shall indemnify and hold the non-exchanging party harmless from and against any claims, actions, liability, and expense in connection with such exchange.

22. TIME OF ESSENCE. Time is of the essence of this Agreement.

23. SURVIVAL. The indemnities set forth herein will survive the Closing or any termination of this Agreement, and the warranties and representations set forth herein shall survive the Closing.

24. ATTORNEYS' FEES. In the event of any dispute regarding the terms of this Agreement, if either party employs attorneys to enforce the provisions of this Agreement, the prevailing party shall be entitled to recover from the other party such reasonable attorneys' fees and costs incurred.

25. RECITALS AND EXHIBITS. The representations, covenants, and recitations set forth in the foregoing recitals and the exhibits attached to this Agreement are material to this Agreement and are hereby incorporated into and made a part of this Agreement as though they were fully set forth in this Section, and the appropriate exhibits are incorporated into each section of this Agreement that makes reference to an exhibit.

[Remainder of page left blank intentionally. Signatures on following page(s).]

IN WITNESS WHEREOF, this Agreement has been duly executed, sealed, and delivered by the parties hereto, as of the day and year written below.

SELLER:

PROSPECT VILLAGE, LLC,
a Nebraska limited liability company

By: _____
Drew Snyder, Manager

Date: _____

PURCHASER:

WOODSONIA MARKETPLACE COMMUNITY IMPROVEMENT DISTRICT,
a Missouri community improvement district and political subdivision

By: _____

_____, Chairman

Date: _____

EXHIBIT "A"

Legal Description and Map of the Property to be Acquired

<INSERT LEGAL DESCRIPTION>

MAP OF PROPERTY ON NEXT PAGE

EXHIBIT "B"

Legal Description and Map of the Property to be Acquired

<INSERT LEGAL DESCRIPTION>

MAP OF PROPERTY ON NEXT PAGE

EXHIBIT "C"

Legal Description and Map of the Property to be Acquired

<INSERT LEGAL DESCRIPTION>

MAP OF PROPERTY ON NEXT PAGE

EXHIBIT "D"

Legal Description and Map of the Property to be Acquired

<INSERT LEGAL DESCRIPTION>

MAP OF PROPERTY ON NEXT PAGE

EXHIBIT "E"

Legal Description and Map of the District Boundary

<INSERT LEGAL DESCRIPTION>

MAP OF DISTRICT ON NEXT PAGE

EXHIBIT H

Form of Developer Agreement

DEVELOPER AGREEMENT

THIS DEVELOPER AGREEMENT (this "**Agreement**") is made and entered into as of _____, 20__ ("**Effective Date**"), by and between **PROSPECT VILLAGE, LLC**, a Nebraska limited liability company ("**Developer**"), and the **WOODSONIA MARKETPLACE COMMUNITY IMPROVEMENT DISTRICT**, a Missouri political subdivision ("**District**"). District and Developer collectively are referred to herein as the "**Parties**" (or each as a "**Party**").

RECITALS:

A. On November 17, 2025, the City Council of the City of Joplin, Missouri ("**City**") adopted Ordinance No. 2025-170, pursuant to which the City (i) approved the Petition for the Creation of the Woodsonia Marketplace Community Improvement District ("**Petition**"), which includes the property described and depicted on **Exhibit A** attached hereto ("**District Area**"), (ii) found the District Area as described in the Petition to be a blighted area, and (iii) established the District for the purposes set forth in the Petition in accordance with the Missouri Community Improvement District Act, §§ 67.1401, *et seq*, RSMo, as amended ("**CID Act**").

B. District was formed to fund public improvements within the District Area, including acquisition and construction of public infrastructure, site mitigation and cleanup, mass grading, property acquisition, demolition and other eligible costs, the acquisition and relocation of an existing business, land to be used for a public park, right of way and detention facilities , and such other improvements or services within the District Area as described in the Petition, as it may be amended from time to time (collectively, the "**CID Project**").

Upon completion, certain improvements will be dedicated to the City or the District.

C. The Developer is the approved developer under a Redevelopment Plan approved by the City, which contemplates successful formation of two community improvement districts, the Woodsonia Marketplace CID which will impose a one percent (1%) sales tax used to fund acquisition and construction of public infrastructure, site mitigation and cleanup, mass grading, property acquisition, demolition and other eligible costs, and the Sports Facility CID which will impose a one percent (1%) sales tax used to fund construction of the Joplin Sports Complex.

The City has entered into a Tax Increment Financing Agreement with the Developer providing for the Developer's role in acquiring, constructing a project including the site of the CID Project, and a multi-sport facility to be constructed, using multiple funding sources. The parties contemplated memorializing the developer duties upon (i) approval of TIF Plan, (ii) establishment of the Woodsonia Marketplace CID and imposition of the Woodsonia Marketplace CID Sales Tax and approval and execution of the Woodsonia Marketplace CID Cooperative Agreement and (ii) establishment of the Sports Facility CID, imposition of the Sports Facility CID Sales tax and approval and execution of the Sports Facility CID Cooperative Agreement.

D. District, Developer, and City have entered into or intend to enter into a Cooperative Agreement ("**Cooperative Agreement**") setting their respective rights and obligations with respect to the financing and construction of the CID Project.

E. Developer owns or intends to acquire the property necessary for the CID Project ("**CID Project Property**"), which property is legally described and depicted on the attached **Exhibit B**, and Developer will cause the CID Project Property to be transferred to and titled in the name of District pursuant to a separate purchase and sale agreement.

F. The Parties anticipate that the Industrial Development Authority of the City of Joplin, Missouri or other authorized issuer ("**Issuer**") will issue bonds ("**Bonds**") to fund the CID Project. Revenue generated by District's one percent (1.0%) sales tax within District Area will be used to pay debt service on the bonds as provided in the Cooperative Agreement and the separate bond financing agreements. The Parties further anticipate that District and Issuer will enter into certain financing documents related to the Bonds (collectively, the "**Financing Documents**") establishing, among other things, the process for disbursement of Bond proceeds and the payment of Project Costs (as defined in Section 2.3 below) in accordance with the Approved Construction Budget (as defined in Section 2.1(a) below).

G. Developer is required to construct the CID Project pursuant to the terms and conditions contained in the Cooperative Agreement and in accordance with this Agreement.

H. District and Developer acknowledge that Developer has engaged certain professional services providers who each have experience with the planning, design, and construction of the CID Project, including OWN, Inc. for surveying and engineering design services (the "**Engineer**"), and Holland Basham Architects for architectural services (the "**Architect**"). *ADD OTHERS*: _____.

District desires to hire Developer to provide services in connection with construction of the CID Project on the CID Project Property pursuant to the terms and conditions of and in accordance with agreements (collectively, the "**Construction Documents**") entered into by Developer with the Engineer and the Architect, and one or more prime general contractors identified by Developer and approved by District (collectively, the "**Contractor**"), and such other parties which are necessary in order to develop, construct and complete the improvements as approved by District. All improvements to be constructed and completed as part of the CID Project and on the CID Project Property, along with all necessary approvals and permits, common areas, and are collectively hereinafter referred to as the "**Improvements.**"

AGREEMENTS:

For and in consideration of the mutual covenants and agreements herein contained, the adequacy of all of which consideration is hereby acknowledged, District and Developer hereby make and enter into this Agreement on the following terms and conditions:

Article 1
Development Services

1.1 Engagement. Subject to the provisions of this Agreement, District hereby engages Developer for performance of the duties herein set forth regarding the design and the construction

of the Improvements. Subject to the provisions of this Agreement, Developer hereby accepts such engagement and, shall, during the term of this Agreement cause to be performed the design and the construction of all of the Improvements, including all activities related to the CID Project until final completion of the Improvements. Such duties on the part of Developer shall include, but are not limited to, the following:

(a) Work with the District in the selection of, negotiation with (including scopes of work and fees), and engagement of the Engineer, Architect and such other consultants as Developer may deem necessary or desirable for the CID Project and the design and the construction of the Improvements. By this Agreement, District approves of Developer's selection and hiring of the Engineer and the Architect. Upon execution of this Agreement, Developer shall provide to District copies of all contracts and agreements with the Engineer and the Architect related to the CID Project;

(b) Provide information and guidance to the District in the preparation and evaluation of the budgets, plans and specifications, construction schedules and other design parameters for the development of the CID Project, including estimates of costs of construction. A copy of the current budget for the CID Project is attached as **Exhibit C**;

(c) Review and provide guidance to the District regarding material designs and specifications for the Improvements in consultation and collaboration with the Engineer and the Architect, including the establishment of procedures for review of bids, working drawings, samples and construction data;

(d) Monitor compliance with the Construction Documents;

(e) Provide day-to-day oversight and administration of the CID Project;

(f) Provide assistance in administering the Bonds and draws from the project fund and other funds established for the CID Project, including assisting in the preparation of all draw requests for each draw, subject to District's approval and, as applicable, the City's approval;

(g) Coordinate the services of the Architect, the Engineer and other design professional(s) for the CID Project, including: (i) coordinate efforts to ascertain the zoning, building code, or other governmental compliance issues for the CID Project and obtain any necessary variances relating thereto that are requested and approved by District; (ii) coordinate efforts to obtain soils reports, environmental reports, and studies requested by District or recommended by Developer and approved by District in connection with the CID Project; (iii) coordinate implementation of environmental responses and remediation actions recommended by an environmental consultant approved by District; (iv) obtain preliminary site plans, surveys, topographical surveys and schematic designs and elevations for the CID Project; (v) manage, oversee and coordinate the design of the Improvements, including managing and monitoring the performance of the Architect and the Engineer pursuant to the terms of the Construction Documents;

(h) Coordinate the preparation of all submissions necessary in connection with obtaining any and all permits, licenses, variances and approvals that are necessary to construct the Improvements and to construct and operate the CID Project as a whole, including, without limitation, any of same pertaining to (i) demolition of any existing improvements, site plan approvals, engineering permits, traffic and department of transportation permits, sewer and storm water management permits, parking variances, any required comprehensive land plan amendments, or any amendments to or approvals required under any applicable development of regional impact plan, satisfaction of all concurrency requirements, (ii) signs, driveways (including ingress and egress to public thoroughfares), (iii) environmental controls and (iv) any other permits or approvals necessary for Developer to obtain a permanent certificate of completion (individually, a "**Permit**" and collectively, the "**Permits**"), and negotiate with and act as liaison to all applicable governmental authorities in connection with obtaining the Permits. Developer will use its best commercially reasonable efforts and be diligent in pursuing such Permits and Developer will assist District with the coordination of the close out of all Permits with all applicable governmental authorities, District and Developer's contractors at the appropriate time;

(i) Coordinate the development of the construction drawings and specifications for the CID Project (collectively, the "**Construction Drawings and Specifications**"). The Construction Drawings and Specifications, as approved by District in accordance with Section 1.3 below, are herein called the "**Approved Plans and Specifications**";

(j) Review and process applications by the Contractor for progress and final payments;

(k) Coordinate and oversee the completion of the Work (as defined in Section 1.5 below) and services to be performed by the Contractor for the CID Project;

(l) Administer the construction of the CID Project to facilitate the Improvements being constructed, equipped, furnished, and completed in a good and workmanlike manner in accordance with the Approved Plans and Specifications, the Construction Documents and the Approved Construction Budget;

(m) Work with District to cause all payments to Contractor and Suppliers (as defined in Section 1.7(b) below) to be disbursed regularly and punctually prior to the expiration of any applicable grace period, to the extent applicable, and to the extent District provides sufficient funds therefore in a timely basis and to the extent provided in this Agreement;

(n) Coordinate establishing and negotiating agreements with governmental agencies or entities and with utility service providers, as necessary or appropriate in connection with the CID Project, and enforce compliance of such agreements in consultation with District;

(o) Coordinate, review, negotiate and approve all agreements with utility service providers, public utility companies, applicable governmental authorities, and/or any other third parties, as applicable, with respect to the construction of all public utilities, which are required by applicable governmental authorities and/or are necessary for the development of the CID Project, including, but not limited to, making recommendations to District for modifications to such agreements and oversee and monitor the performance by the Contractor of the terms and conditions of such agreements and enforce the compliance of such agreements in consultation with and at the direction of District;

(p) Procure and maintain, or cause the Contractor to procure and maintain, insurance policies of such types and in such coverage amounts as are customary for a CID Project of this size and nature, including, but not limited to, workers' compensation insurance, employers' liability insurance, business automobile liability insurance, commercial general liability insurance, and umbrella/excess liability insurance, and to further require that the City, Trustee, and District each be named as an additional insured under the Contractor's policies; provided, however, that the coverage amounts of such policies shall not be less than as provided in the TIF Contract. As evidence, a certificate of all such insurance policies shall be provided to District showing the policy is in full force and effect. Such policies may not be canceled without prior notice to District, Trustee, and the City; and

(q) Perform all other services that are reasonably requested by District.

Notwithstanding the foregoing in this Article 1, District expressly acknowledges that (i) Developer will not be acting, and does not purport to act, as a design professional, and that the Engineer and the Architect shall have sole responsibility for the engineering and design of the CID Project, (ii) the Contractor, and not Developer, shall have sole responsibility for the execution of the means, methods and sequence of the construction work to be performed by such party under the Construction Documents for the CID Project.

District shall appoint an officer or other representative who is authorized to act on behalf of District and who is authorized to provide the consent and/or approval of District as required by this Agreement ("**District Representative**"). District Representative, at his discretion or as may be required by the CID Act, is directed to submit to District's Board of Directors for approval any item under this Agreement. District hereby notifies Developer that District Chairman _____ (or his designee) is District Representative.

1.2 Compensation. In consideration for the financing provided by District for the CID Project, and other duties and obligations of District under the Cooperative Agreement, the Parties agree Developer will be paid, as indicated in the approved CID Project budget attached as **Exhibit C**, a Developer fee of seven percent (7%) of all hard costs, soft cost and FF&E for the CID Project and paid solely from the Bonds or any revenue sources available to the District at the time of each Disbursement Request (as defined in Section 2.3 below). Notwithstanding the foregoing, the Parties acknowledge that District's sole source of payment of the Developer Fee is from proceeds of the Bonds and that the issuance of the Bonds, in an amount sufficient to include the Developer Fee, shall be a condition precedent to the District's obligation to pay the Developer Fee.

1.3 Approval of the Construction Drawings and Specifications. As soon as practically possible but before commencement of the Work, Developer shall submit the Construction Drawings and Specifications for Districts approval. In the event District fails to review the Construction Drawings and Specifications within thirty (30) days after receipt thereof, the Construction Drawings and Specifications shall be deemed approved. In the event District makes comments to the Construction Drawings and Specifications, Developer shall cause the appropriate changes to be made to the Construction Drawings and Specifications, and District shall have fifteen (15) days following receipt of the revised Construction Drawings and Specifications to review the same. In the event District fails to review the revised Construction Drawings and Specifications within said 15-day period, the revised Construction Drawings and Specifications shall be deemed approved. In the event District makes comments to the revised Construction Drawings and Specifications, the foregoing process shall be repeated until District approves the revised Construction Drawings and Specifications.

1.4 Governmental Requirements and Permits. As soon as practically possible but before commencement of the Work, Developer shall apply for and obtain any and all Permits. Such Permits shall be on a valid and irrevocable basis and on terms and conditions satisfactory to District. Any changes to the Approved Plans and Specifications proposed by Developer in order to comply with any Governmental Requirements (as defined in Section 1.5 below) shall be subject to the prior approval of District pursuant to the same procedures as are set forth in Section 1.3.

1.5 Construction Contract. Pursuant to the terms hereof, Developer shall assist in the selection of the Contractor who will perform or cause to be performed the on-site and off-site work required to construct the Improvements on the CID Project Property in accordance with the Approved Plans and Specifications (collectively, the "**Work**").

The Work must be competitively bid and Developer shall cause to be published at least two (2) times in a newspaper in general circulation in the City a notice advertising for bids. The last publication notice shall be published at least fourteen (14) days before the scheduled bid opening. Developer shall comply with District's work procurement policy, a copy of which is attached hereto as **Exhibit D**. Developer shall keep District informed with respect to the bidding process for the Work and provide District with reasonable notice of the time, date and place of the opening of such bids, and District shall have the right to be present at such opening and inspect each bid submitted. Developer shall select the lowest and best bid or proposer/qualifier. The approved contract(s) are hereinafter called the "**Contract(s)**". Developer shall provide District with complete copies of all Contracts. The Contracts shall be freely assignable, contain a substantial penalty for failure of the Contractor to timely perform and provide construction warranties and guarantees for the Work for a period of at least twelve (12) months after substantial completion of the Work. The Contracts shall require that the Work shall comply with the provisions of this Agreement and all requirements of law, including all rules, regulations, ordinances, statutes and guidelines promulgated by any applicable governmental or quasi-governmental authorities, agencies or organizations with jurisdiction (collectively, the "**Governmental Requirements**"). The Contracts shall provide that the Contractor shall perform and complete the Work in accordance with the Approved Plans and Specifications and in

conformity with the requirements of the Engineer to the extent such construction requirements, procedures, guidelines and Design Criteria are applicable to the Work.

(a) In accordance with Section 107.170, RSMo, as amended, Developer shall procure or require the Contractor to procure a payment and performance bond issued by a surety acceptable to District (the "**Payment and Performance Bond**") with regard to the Contracts, naming District, the Issuer, and Trustee ("**Trustee**") selected by the Issuer for the Payment and Performance Bond, as dual obligees thereunder.

(b) Developer shall comply, and shall cause the Contractor and all subcontractors to comply, with all Governmental Requirements, including, but not limited to, Sections 290.210 through 290.340, RSMo, as amended, for the payment of prevailing wages to contractors and subcontractors in connection with the construction of the CID Project.

(c) Developer shall cause Contractor to provide all warranties and maintenance bonds customarily provided on projects of a similar nature to the CID Project or as the City may otherwise require in connection with the CID Project.

(d) Developer represents and covenants to the District that Developer will not self-perform any of the Work and that Developer will not guarantee, warrant, or otherwise assume financial responsibility for the work of others on the CID Project, or provide the District with a guaranteed maximum price for the work of others on the CID Project, or furnish or guarantee a performance or payment bond for the Contractor on the CID Project.

1.6 License. For so long as Developer is in compliance with the Cooperative Agreement and this Agreement, District hereby grants to Developer and its contractors, subcontractors, agents, employees, and representatives a non-exclusive right of access (the "**Right of Access**") over and on the CID Project Property for the purpose of constructing the CID Project. District makes no representations with respect to the CID Project Property or its condition, and Developer acknowledges that it is not relying on any representations of District with respect to the use or condition of the CID Project Property. This Agreement grants Developer and its contractors, subcontractors, agents, employees, and representatives the privilege and permission to use the CID Project Property in its present condition "as is" without any warranties and subject to the terms and conditions set forth herein.

1.7 Sales Tax Exemption Certificate. District will provide to Developer a sales tax exemption certificate applicable to the purchase of construction supplies and materials necessary for the CID Project in accordance with Section 144.062, RSMo, as amended, and other applicable Governmental Requirements. Notwithstanding the foregoing, the District's sales tax exemption certificate shall apply only to the public portions of the CID Project and no other portion of the CID Project and all references to the CID Project in this Section 1.7 or elsewhere in this Agreement pertaining to the District's sales tax exemption certificate shall include only the public portion of the CID Project and no other portion of the CID Project.

(a) Agency Relationship. Notwithstanding anything to the contrary contained in this Agreement or the Cooperative Agreement, District appoints and, confirms the appointment of, Developer as its agent to purchase materials ("**Materials**") necessary for the construction of the CID Project for and on behalf of District. Developer has the right (with notice to District) to make the Contractor hired by Developer for the construction of the CID Project a subagent for the purchase of the Materials, and accordingly, Developer appoints Contractor as subagent for District for the limited purpose of purchasing the Materials. District and Developer confirm that the Contractor is authorized to appoint its subcontractors as subagents of District for the limited purpose of purchasing Materials.

(b) Title to Materials. Notwithstanding anything to the contrary contained in this Agreement or the Cooperative Agreement, title to the Materials shall pass to District directly from the persons or entities that sell Materials for construction of the CID Project, including subcontractors ("**Suppliers**"), but only after the Materials have been inspected and accepted by Developer acting as the agent of District (or by Contractor or another person or entity acting as Developers' subagent). After this purchase, title to the Materials shall remain in District.

(c) Procedure for Purchase of Materials. Notwithstanding anything to the contrary contained in this Agreement or the Cooperative Agreement, payment to the Suppliers for the Materials shall be made subject to the following provisions:

(i) Developer shall include, or cause to be included, in contracts with the Suppliers that sell the Materials necessary for the construction of the CID Project: (1) a provision acknowledging that title to the Materials shall pass directly to District from the Suppliers, but only after the Materials have been inspected and accepted by Developer or the Contractor, acting as agents of District; and (2) a provision that requires the Suppliers to properly submit detailed invoices for materials ("**Invoices for Materials**") for review and approval to District, Developer, the City and Trustee, which Invoices for Materials, upon their approval, will be paid by Trustee pursuant to Disbursement Requests issued by Developer and District. The Invoices for Materials must reflect that Developer, the Contractor or a subcontractor is purchasing the Materials on behalf of District as District's agent or subagent.

(ii) Developer shall ensure that all payments for the Materials shall be made using funds of District (either initially or ultimately by virtue of District's obligation to reimburse Developer pursuant to the Cooperative Agreement), and all receipts evidencing such payment shall reflect that payment was received from Trustee pursuant to a Disbursement Request issued by Developer and District.

(iii) Developer shall keep full and complete records of the Materials purchased on behalf of District and shall provide District reasonable access to those records, as may be necessary or desirable to ascertain that the Materials are, in fact, being acquired in accordance with this Agreement.

(iv) Developer acknowledges and affirms that it is buying the Materials, or causing the Materials to be bought by the Contractor or subcontractors, on behalf of and as agent for District. Developer further acknowledges and affirms that any such Materials purchased are the sole property of District.

Article 2
Budgets; Reports; Reimbursements

2.1 Budgets.

(a) Developer has submitted to District, and District hereby approves, the construction budget for the CID Project attached hereto as **Exhibit C** (the "**Construction Budget**"). The initial Construction Budget for the CID Project attached hereto as **Exhibit C**, and as may be revised and updated from time to time and approved by District, is herein called the "**Approved Construction Budget.**" The Approved Construction Budget shall not be modified, amended, updated or revised without the prior approval of District; provided, however, notwithstanding anything contained herein to the contrary, Developer may, without prior District approval to the Approved Construction Budget, transfer amounts among each line item category in **Exhibit C** so long as Developer does not (a) exceed the aggregate of the total Project Costs, (b) transfer to line items that are not eligible for District funds, (c) transfer amounts to the Project Administration line items that result in an increase to said line items of more than ten percent (10%), or (d) result in any additional fees or payments directly to Developer. Notwithstanding anything to the contrary in this Agreement, District's Board of Directors shall approve any changes to the Approved Construction Budget that Developer is not authorized to make without District's approval.

(b) Developer shall, upon the request of District, submit to District for District's approval an updated or revised Construction Budget. If District has objections to such revisions or modifications to the then existing Approved Construction Budget, then District shall advise Developer of District's specific objections thereto within five (5) business days after its receipt thereof and Developer will then revise such updated or revised Construction Budget to address such objections and resubmit the same to District within five (5) business days after its receipt of such objections thereto; whereupon, the process set forth above shall be utilized again until such updated or revised Construction Budget has been approved by District. If an updated or revised Construction Budget is not timely approved by District, then the immediately prior and then existing Approved Construction Budget shall continue to apply and the scope of duties and obligations of Developer hereunder as they relate to such immediately prior and then existing Approved Construction Budget shall

remain those that are contemplated by such immediately prior and then existing Approved Construction Budget and not those duties and obligations contemplated by the updated or revised Construction Budget.

2.2 Books and Records; Reports.

(a) Developer shall maintain books, journals and orderly files containing prevailing wage records as required by Sections 290.210, RSMo, through 290.340, RSMo, as amended, insurance policies, correspondence, receipts, bills and vouchers, and all other documents and papers pertaining directly to the CID Project (collectively, the "**Records**"). Developer agrees to keep the Records safe, available, and separate. District shall have the right to audit all such Records, and Developer will cooperate with and give reasonable assistance to District and any accountant or other person designated by District to examine and audit such Records and shall provide District or its designated representatives with access to, and the right to inspect and copy, such Records.

(b) Commencing with the execution of the Construction Documents or any one of them, Developer shall monitor the Approved Construction Budget for construction costs and prepare or cause to be prepared and deliver financial reports to District upon request.

(c) As soon as reasonably practicable after the actual substantial completion date of the CID Project, Developer shall:

(i) deliver, or cause to be delivered, to District a final construction report prepared by the Contractor, which report will set forth the total hard costs and the total soft costs incurred in connection with the construction of the Improvements to the actual substantial completion date, an estimate of any costs in addition thereto necessary to achieve final completion and a summary of all change orders, delays, disputes, and claims; and

(ii) deliver to District warranties, guaranties, and operating manuals obtained from the Contractor and any subcontractors or Suppliers whose work or materials are covered thereby and which have not previously been delivered to District, as well as a set of as-built plans of the CID Project when such plans have been completed, subject to Developer confirming and verifying that all such warranties, guaranties, operating manuals and as-built plans conform to the requirements of the Construction Documents prior to delivering the same to District.

2.3 Payment of Project Costs; Reimbursement of Certain Advances by Developer.

(a) Developer shall coordinate and submit requests for disbursements from the Bonds for the Project Costs first to the City, then to the District, and upon receipt of both such approvals, to the Trustee as such costs are incurred in accordance with the Approved Construction Budget and as required by the Cooperative Agreement and the Financing Documents.

(b) "**Project Costs**" shall mean all amounts paid or payable by District with Bond proceeds as such costs are incurred in accordance with the Approved Construction Budget that are true third party costs and expenses related to the CID Project. The Parties acknowledge that District's sole source of funding for payment of the Project Costs is the Bonds and proceeds therefrom.

(c) Developer will prepare for submission and approval to City and the District a Disbursement Request based upon the invoices, billings and applications for payment submitted by the Contractor or any contractors, subcontractors, design professional, consultant or supplier for the Improvements or the Architect or the Engineer, as the case may be (each such request, a "**Disbursement Request**").

(d) Each Disbursement Request will include only those sums which Developer believes, after its review of such Disbursement Request and its review of the Improvements then completed which are the subject of such Disbursement Request, are then properly due and owing for the design and construction of the Improvements which has been completed at such time. Each Disbursement Request will be accompanied by conditional lien waivers and Developer's and the Engineer's or the Architect's, as applicable, certification that, to the respective knowledge of Developer and the Engineer or the Architect, as applicable, (i) the amount requested is a true and correct statement of amounts due to the parties indicated therein, (ii) that design and construction has progressed to the point indicated, (iii) that the Work then completed has been performed and completed in accordance with the Approved Plans and Specifications and the Construction Documents (and to the extent that the Work then completed has not been performed and completed in accordance with the Approved Plans and Specifications and the Construction Documents, then such certification shall identify such incomplete and/or defective portion of the Work and any Work that needs to be completed in accordance with the Approved Plans and Specifications and the Construction Documents, including any work that needs to be performed to fix the defective Work), and (iv) to the extent that any Work has not been completed satisfactorily or is incomplete, Developer's recommendations of the time within which the Contractor or subcontractors shall complete the same (whether prepared and delivered separately by Developer and the Engineer or the Architect, as applicable, respectively, or by both Developer and the Engineer or the Architect, as applicable, in one certificate, the "**Certificate of Payment**"). In addition, Developer shall, in each Disbursement Request, identify the specific line item within the Approved Construction Budget as to which each Project Cost for which payment is requested is assigned. Subject to the provisions in Section 2.1(a) above, savings in the amount expended with respect to any specific line item

in the Approved Construction Budget may be used to fund cost overruns in another line item of the Approved Construction Budget.

(e) Notwithstanding anything in this Agreement to the contrary, Disbursement Requests shall be processed and submitted for approval and payment in accordance with the procedures provided in the Financing Documents. District Representative may sign, on behalf of District, any Disbursement Request that is in accordance with the Approved Construction Budget without prior approval of District's Board of Directors.

(f) All payments or reimbursements by District to Developer under this Agreement shall be conditioned upon annual appropriation by the District of funds for such payment or reimbursement in fiscal years when sufficient otherwise unencumbered revenue is available to District to make such payments or reimbursements.

Article 3
Indemnities

3.1 Developer's Indemnity. Developer shall indemnify, release, defend, be responsible for and forever hold harmless District, its officers, agents, employees, directors, and attorneys, each in their official and individual capacities, from and against all lawsuits, suits, actions, costs, claims, demands, damages, disability, losses, expenses, including reasonable attorney's fees and other defense costs or liabilities of any character and from any cause whatsoever, resulting from, with respect to, arising out of or in connection with: (a) any negligent acts, misconduct or fraud of Developer or any of its contractors, subcontractors, agents, representatives or employees; (b) any acts of Developer beyond the scope of Developer's authority provided to it under this Agreement; (c) the breach by Developer or any of its agents, representatives or employees of this Agreement; (d) failure by Developer or any of its contractors, subcontractors, agents, employees, or representatives to comply with Governmental Requirements in connection with the CID Project, including, without limitation, all public bidding, bond, and prevailing wage requirements; and (e) bodily injury or death received or sustained, or loss or damage received or sustained, by any person, persons, or property to the extent arising out of or resulting from any act, error, omission, or intentional act of Developer or its agents, employees, contractors, or subcontractors, to the extent caused by the construction of the CID Project expressly authorized herein; provided, however, that Developer need not save harmless District from claims, demands, losses and expenses arising out of or to the extent caused by the gross negligence or intentional misconduct of District, its directors or agents or by the breach of this Agreement by District or any of its agents or representatives. The indemnity required hereunder shall not be limited by reason of the specification of any particular insurance coverage in this Agreement, or by a limitation of the amount or type of damages or compensation payable by or for Developer under workers' compensation, disability or other employee benefit acts, acceptance of insurance certificates required under this Agreement, or the terms, applicability or limitation of any insurance held by Developer. District does not, and shall not, waive any rights against Developer which it may have by reason of this indemnification, because of the acceptance by District, or the deposit with District by Developer, of any of the insurance policies described in this Agreement. This indemnification by Developer shall apply to all damages and claims for damages of any kind that may arise as the

result of any act, error, omission or intentional act of Developer or its agents, representatives, employees, contractors, or subcontractors, and suffered by reason of any of the construction referred to in this Agreement, regardless of whether or not such insurance policies shall have been determined to be applicable to any such damages or claims for damages. With respect to any claims subject to indemnity hereunder, Developer shall immediately notify District of any and all claims filed against Developer or Developer and District jointly, and shall provide District with a copy of the same. The fact that Developer carries out any activities under this Agreement through independent contractors shall not constitute an avoidance of, or defense to, Developer's duty of defense and indemnification under this Section 3.1.

3.2 Survival. The indemnities provided in this Article 3 will survive the expiration or sooner termination of this Agreement.

Article 4
Term

4.1 Term. This Agreement shall be for a term commencing on the Effective Date of this Agreement and shall terminate upon (if not sooner terminated pursuant to the terms and provisions of this Agreement) the City's or the District's acceptance of the CID Project; provided, however, that this Agreement may be extended by amendment if District undertakes a new project eligible for District funding under the CID Act with funds not otherwise pledged to pay debt service on the Bonds.

4.2 Events of Default. The following shall constitute events of default under this Agreement (each, an "**Event of Default**" and collectively, the "**Events of Default**"):

(a) the filing of a bankruptcy or insolvency or a petition for reorganization under any bankruptcy law by a Party;

(b) the gross negligence, fraud, criminal misconduct or willful misconduct of a Party, or any officer, director, executive or principal of such Party, in the performance or observance of such Party's obligations, duties or services under the terms of this Agreement; and

(c) the failure of a Party to perform, keep or fulfill any of the other covenants, undertakings, obligations or conditions applicable to such Party as set forth in this Agreement, and the continuance of any such failure for a period of fifteen (15) days after receipt of written notice of said failure from the other Party; provided, however, that with respect to an Event of Default set forth in Sections 4.2(a) and 4.2(b) above, no such notice and cure period will be required to be given to the defaulting Party, and further provided that if such failure is not a default in the payment of a monetary sum hereunder and cannot be reasonably cured within such fifteen (15)-day period but is susceptible of cure with reasonable diligence, and such defaulting Party commences such cure within said fifteen (15)-day period, then for such additional period of time as such cure shall continue to be pursued with reasonable diligence by the defaulting Party, but in no event shall such period exceed a period of ten (10) business days from the date of such Notice.

Article 5
General

5.1 Assignment. No Party shall assign or permit to be assigned any of its rights or its obligations under this Agreement, whether by operation of law or otherwise, without the written consent of the other Party.

5.2 Notices. Any notice, statement, communication, request, reply or advice (herein severally and collectively, for convenience, called "**Notice**"), in this Agreement provided or permitted to be given, made or accepted must be in writing and shall, unless otherwise in this Agreement expressly provided, be given or be served by delivering the same to such Party or to an officer or agent of such Party by hand delivery or by Federal Express or similar reputable overnight delivery service or by electronic delivery, properly addressed to the Party to be notified. Any Notice given by hand delivery shall be deemed to have been delivered and be effective only if and when received or refused by the Party to be notified. Any notice delivered via electronic delivery must be followed by delivery of a hard copy by another means of delivery to be effective under this Section. Any Notice given by Federal Express or similar reputable overnight delivery service shall be deemed to have been delivered and be effective one (1) business day after delivery to such reputable overnight delivery service, provided, that such Notice is sent for next business day delivery and such carrier guarantees next business day delivery and the same is actually delivered to (whether or not refused by) the recipient in the ordinary course. For purposes of Notice, the addresses of the Parties, until changed as hereinafter provided, shall be as follows:

District: Woodsonia Marketplace Community Improvement District
Attention: _____, Chairman
_____
_____

EMAIL:

With a copy to: T. Chris Williams, Esq.
Williams & Campo, P.C.
200 Unity Circle North, Suite G
Lee's Summit, Missouri 64086
EMAIL:

Developer: Prospect Village, LLC
Attention: Drew Snyder
20010 Manderson Street, Suite 101
Elkhorn, NE 68022
EMAIL:

With a copy to: Prospect Village, LLC
Attention: Natalie Wordekemper, General Counsel
20010 Manderson, Suite 101
Elkhorn, NE 68022
EMAIL:

However, each Party shall have the right from time to time to change its respective address to any other address within the United States of America by providing at least five (5) days prior written Notice to the other Party in accordance with the provisions of this Section 5.2.

5.3 Entire Agreement; Amendment. The Recitals and exhibits attached hereto are incorporated into and made a part of this Agreement. This Agreement and any other documents and instruments referred to in this Agreement shall constitute the entire agreement between the Parties hereto with regard to the subject matter hereof and shall supersede all previous discussions, negotiations, agreements and commitments, written or oral, between the Parties hereto and relating to the CID Project and the subject matter hereof. There are no oral or other agreements or understandings with respect to the subject matter hereof. No amendment or modification of this Agreement shall be effective unless made by supplemental agreement in writing executed by all affected Parties and approved by District's Board of Directors. Capitalized terms not defined herein shall have the meaning ascribed to them in the Cooperative Agreement.

5.4 Nature of Contract. The relationship between the Parties under the terms of this Agreement shall be that of independent parties, and notwithstanding anything to the contrary set forth herein, Developer shall perform its duties and provide the services contemplated by this Agreement as an independent contractor and not as an employee or agent of District. Nothing contained in this Agreement or in the relationship of the Parties shall be deemed to constitute a partnership, joint venture or any other similar relationship. No personal liability shall accrue hereunder against any individual, officer, director, shareholder, representative or employee of any Party.

5.5 GOVERNING LAW. THIS AGREEMENT IS MADE PURSUANT TO, AND SHALL BE GOVERNED BY AND CONSTRUED IN ACCORDANCE WITH, THE LAWS OF THE STATE OF MISSOURI.

5.6 Partial Invalidity. Except as otherwise expressly provided to the contrary in this Agreement, the provisions of this Agreement are severable. Provided that the essence and intent of this Agreement are otherwise substantially preserved, if any provisions of this Agreement, or the application thereof to any particular party or circumstance, shall to any extent be held invalid or unenforceable by a court of competent jurisdiction, arbitrator or other such lawful governing or interpretive authority, such determination shall not affect the remaining provisions of this Agreement, or the application of such provision to any other particular party or circumstance, shall be valid and enforceable.

5.7 Captions. The captions under the Article numbers and beside the Section numbers of this Agreement are for convenience and reference only and in no way define, limit, or describe the scope or intent of this Agreement, and in no way affect or constitute a part of this Agreement.

5.8 Counterparts. This Agreement may be executed in any number of counterparts with the same effect as if all of the Parties to this Agreement had signed the same agreement. Each counterpart shall be deemed to be an original copy of this Agreement, and all counterparts shall be construed together and be deemed to constitute a single agreement.

5.9 Attorney's Fees. In the event that any litigation or other proceeding is sought regarding this Agreement, the losing Party shall pay to the prevailing Party reasonable attorney's fees and costs of court at trial and on appeal in bringing or defending such litigation or other proceeding. For purposes of this Agreement, "prevailing Party" shall mean the Party that has succeeded in obtaining a substantially more favorable result in its prosecution or defense of a claim than its opposing Party.

[REMAINDER OF PAGE INTENTIONALLY LEFT BLANK; SIGNATURES APPEAR ON NEXT PAGE.]

District and Developer have executed this Development and Developer Agreement to be effective as of the Effective Date.

District:

WOODSONIA MARKETPLACE
COMMUNITY IMPROVEMENT
DISTRICT

By: _____
Name: _____, Chairman

ATTEST:

By: _____
Name: _____
Title: _____

Developer:

PROSPECT VILLAGE, LLC,
a Nebraska limited liability company

By: _____
Drew Snyder, Developer

EXHIBIT A

LEGAL DESCRIPTION OF DISTRICT AREA (AS OF EFFECTIVE DATE)

<INSERT LEGAL DESCRIPTION>

MAP OF DISTRICT AREA ON NEXT PAGE

EXHIBIT B

LEGAL DESCRIPTION OF THE CID PROJECT PROPERTY

<INSERT LEGAL DESCRIPTION>

MAP OF CID PROJECT PROPERTY ON NEXT PAGE

EXHIBIT C

PROJECT BUDGET

[Same as Exhibit E-2 in Cooperative Agreement.]

F

DISTRICT WORK PROCUREMENT POLICY

WOODSONIA MARKETPLACE COMMUNITY IMPROVEMENT DISTRICT ("DISTRICT")
PREVAILING WAGES AND PROCUREMENT OF WORK POLICY
Adopted by the Board of Directors _____, 2025

As a part of the contracting process for completion of the projects approved in District's Petition, the Board desires to establish policies governing the procurement of work and payment of prevailing wages as set forth below:

Section 1. The Board hereby states that all work for any public work, exclusive of maintenance, completed by or on behalf of District will conform to the Missouri Prevailing Wages on Public Works Act, Sections 290.210 through 290.340, RSMo, as amended.

Section 2. The Board hereby establishes the following policies for the procurement of construction work and professional services in the design of the construction work:

A. Construction Contracts:

(1) *Solicitation Requirements*:

(a) The Board shall comply with any applicable public notice, bid requirement, and bid solicitation rules and regulations applicable under Missouri law.

(b) *Emergency Contracts*. If the Board determines there exists an imminent threat to public health, welfare, safety or essential operations of District, contracts may be entered into without competitive bid or public notice.

(2) *Bid Security*. When a public construction contract is awarded, bid security in the amount of at least five percent of the bidder's price on the base bid shall be required. The security shall be in one of the following forms as determined by the Board: surety bond; letter of credit; cashier's check; certificate of deposit; or other form approved by the Board.

(a) *Forfeiture of Security*. If a bidder fails or refuses to execute the construction contract when requested by the Board, any bid security given to District shall immediately become due and payable and forfeited to District as liquidated damages.

(b) *Mistake in Bid Security*. Notwithstanding anything to the contrary, a bidder shall correct a mistake on a bid security submission when requested by District. When such a mistake occurs and a bidder fails or refuses to correct the

mistake or execute the contract when requested by District, any bid security shall be forfeited to District.

(3) *Required Submissions.* A bidder or any construction contract shall furnish the following to District, within the time frames stated in the bid documents or within 14 calendar days after receiving notice of intent to contract from District unless good cause is shown:

(a) The bidder's federal employer identification number;

(b) Bonds and insurance certificates as required in the bid documents;

(c) Copies of all licenses required by the City to do the work;

(d) A copy of its certificate of corporate good standing from the Missouri Secretary of State of other evidence acceptable to District.

(e) A statement regarding all work performed two years immediately preceding the date of the bid, that contains either:

(i) A contract by contract listing of any written notices of violations of any federal or state prevailing wage statute in which prevailing wage penalties were assessed against the bidder or paid by the bidder; or

(ii) A statement that there have been no such written notices of violations or such penalties.

(f) A statement that the bidder is current on payment of its:

(i) Federal income tax withholding; and

(ii) State income tax withholding and unemployment insurance payments, either in Missouri for companies doing business in Missouri, or in the state in which bidder has its principal office.

(4) *Subcontractor Requirements.* Each contractor that has entered into a construction contract with District shall obtain and retain in its contract files in accordance with the contract requirements the following documentation from any subcontractor:

(a) A copy of its certificate of corporate good standing from the Missouri Secretary of State or other evidence acceptable to the city;

(b) Copies of all licenses required by the contract documents;

(c) Evidence that it has in force general, automobile, and employer's and worker's compensation liability insurance in the amounts required by the contract documents;

(d) Evidence, which may be a copy of its most recent quarterly contribution and wage report, that is a participant in the state unemployment compensation fund;

(e) A statement regarding all work performed two years immediately preceding the date of the bid, that contains either:

(i) A contract by contract listing of any written notices of violations of any federal or state prevailing wage statute in which prevailing wage penalties were assessed against the bidder or paid by the bidder; or

(ii) A statement that there have been no such written notices of violations or such penalties.

B. Contract Award:

(1) Contracts shall be awarded to the lowest and best bidder or best proposer/qualifier. District has the right to reject any and all bids or proposals.

(2) The Board may negotiate a revised bid with the apparent lowest and best bidder, including changes in bid requirements, price, scope or quantity, on any contract except a construction contract bid if:

(a) The bid is more than the appropriation or relevant budget item for that project; and

(b) It is not in District's best interests to resolicit bids because of time or other circumstances.

(3) The Board may offer the apparent lowest and best bidders on a construction contract the option of performing the work for the engineer's estimate for the project with no changes to the bid requirements or scope of the project if the bid is not more than five percent higher than the engineer's estimate.

(4) If the Board rejects any or all bids or proposals, the Board may:

(a) Resolicit bids or proposals only from those bidders or proposers that submitted a bid or proposal pursuant to the original solicitation; and/or

(b) Use an expedited bid or proposal submission schedule with or without readvertising or issuing any other public notice when the Board determines that the delay from the normal solicitation procedure would not be in District's best interests.

[End of Document]

EXHIBIT I

Depiction showing Public Park Area to be Acquired by the District

SPECIAL NOTE:
ACREAGE IN THIS EXHIBIT NOT BASED ON DEED DESCRIPTION. ACREAGE HAS BEEN PROVIDED FOR INFORMATIONAL PURPOSES ONLY.

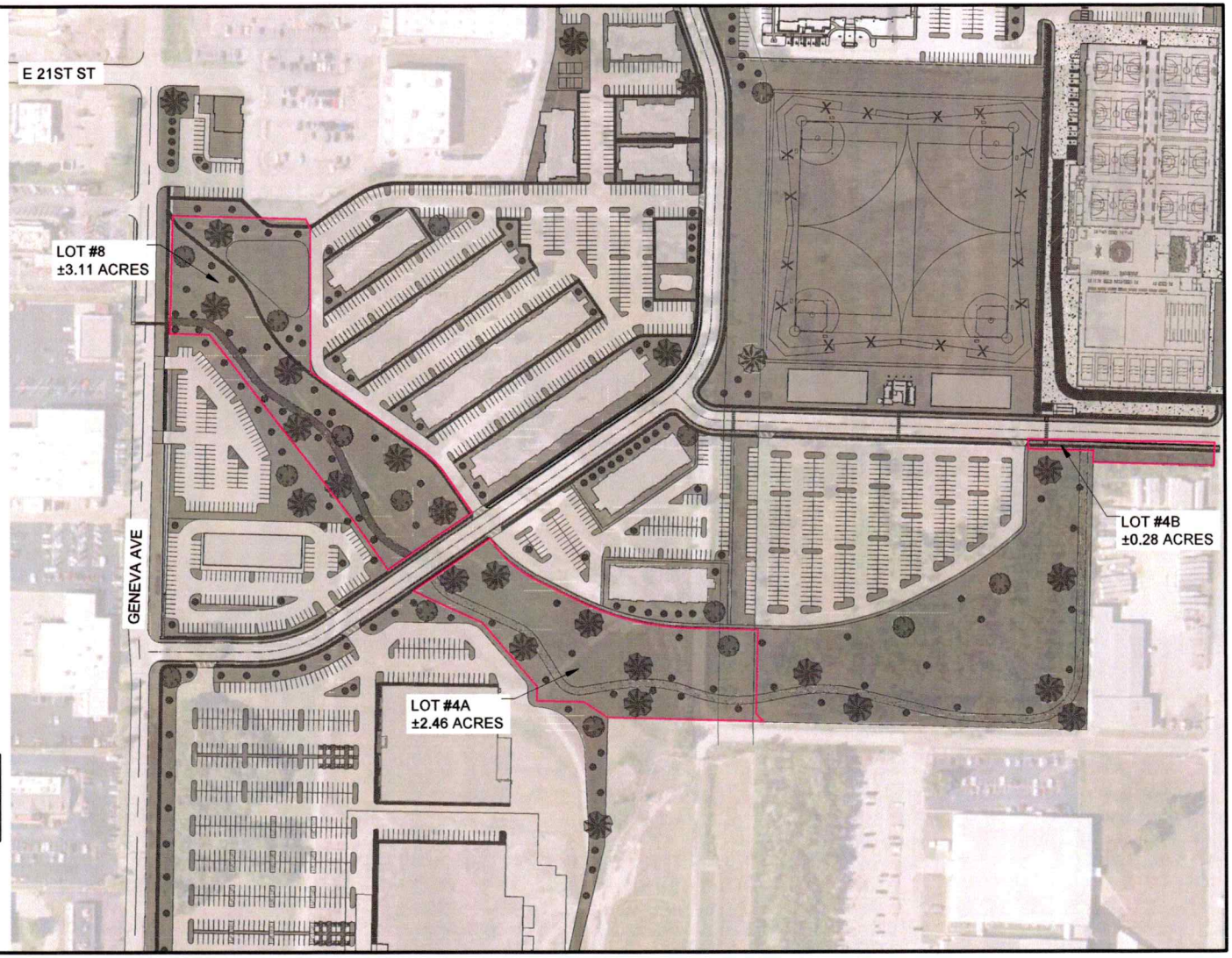

LEGEND	
	PUBLIC PARK AREA (EXCLUDING MITIGATION AREA)

OWN
Engineering beyond.™
811 E. Third Street
Joplin, MO 64801
417.782.7399
COA# 00062

WOODSONIA REAL ESTATE, INC.

PUBLIC PARK AREA (EXCLUDING EASEMENT AREA) TO BE ACQUIRED BY MARKETPLACE CID

JOPLIN, MO

DRAWN BY: KM

DATE: 07-02-2025

EXHIBIT J

Depiction Showing Portion of Public Park Area to be Acquired by Easement

SPECIAL NOTE:
ACREAGE IN THIS EXHIBIT NOT BASED ON DEED DESCRIPTION. ACREAGE HAS BEEN PROVIDED FOR INFORMATIONAL PURPOSES ONLY.

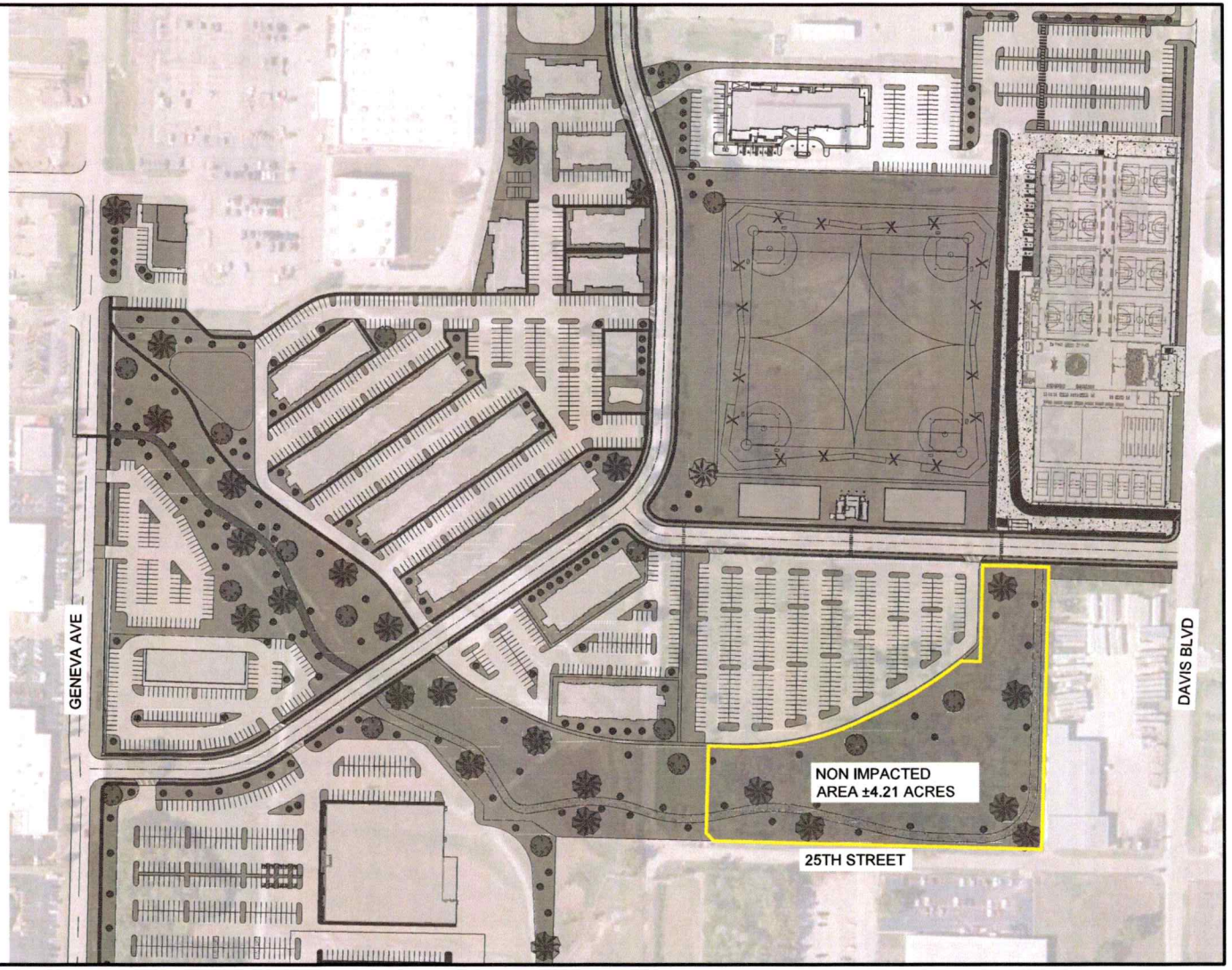

N

LEGEND	
	EASEMENT AREA NOT IMPACTED BY PROPOSED IMPROVEMENTS

1"=200'

200' 0 100' 200' 400'

OWN
Engineering beyond.™
811 E. Third Street
Joplin, MO 64801
417.782.7399
COA# 00062

WOODSONIA REAL ESTATE, INC.

GENEVA AVENUE, JOPLIN, MO

DRAWN BY: KM

DATE: 07-17-2025

EXHIBIT K

Depiction Showing Public Right of Way and Detention Facilities to be Acquired by the District

GENERAL NOTES:

WOODSONIA AVE MEASURES 2460' IN LENGTH. 21ST PLACE MEASURES 1045' IN LENGTH.

SPECIAL NOTE:
ACREAGE IN THIS EXHIBIT NOT BASED ON DEED DESCRIPTION. ACREAGE HAS BEEN PROVIDED FOR INFORMATIONAL PURPOSES ONLY.

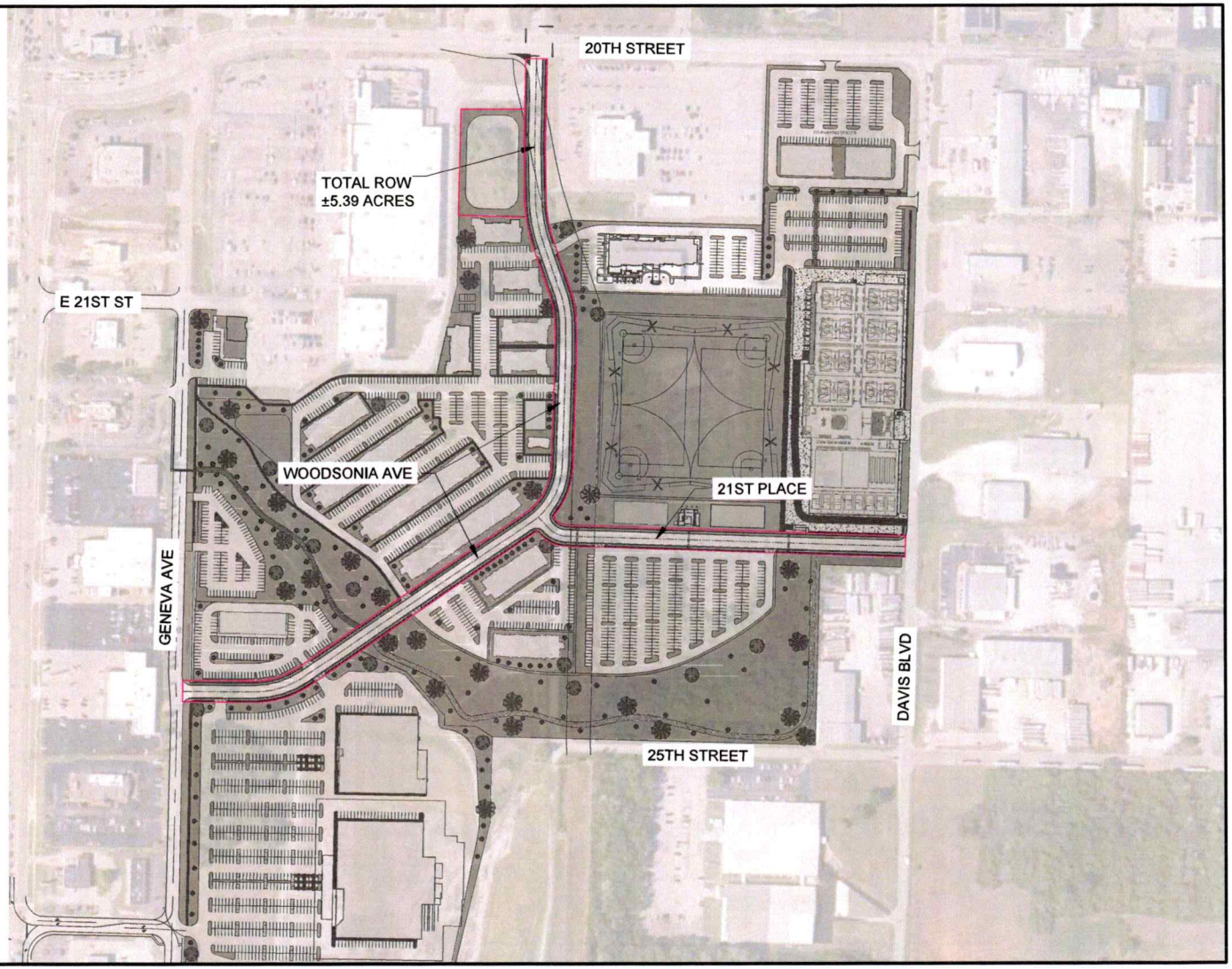

LEGEND	
	FUTURE RIGHT-OF-WAY

OWN
Engineering beyond.™
811 E. Third Street
Joplin, MO 64801
417.782.7399
COA# 00062

WOODSONIA REAL ESTATE, INC.
PUBLIC RIGHTS-OF-WAY FOR FUTURE STREETS
JOPLIN, MO

DRAWN BY: KM

DATE: 07-02-2025

EXHIBIT L

Legal Description and Map – Sports Complex Property

[legal description to be provided after survey and prior to execution of Agreement]



N

LEGEND	
	PROPERTY BOUNDARY

1"=200'

200' 0 100' 200' 400'

OWN
Engineering beyond.™
811 E. Third Street
Joplin, MO 64801
417.782.7399
COA# 00062

WOODSONIA REAL ESTATE, INC.

SPORTS COMPLEX

LAND EXHIBIT

DAVIS BOULEVARD, JOPLIN, MO

DRAWN BY: KM

DATE: 02-19-2026

G:\Shared drives_01_Land Development Eng_Projects\JO1\2023\23JO10065 International Paper - Infrastructure and Mass Grading\010 Civil\CAD\Base Files\EXHIBITS\Parcel Exhibits\23JO10065_Sports Complex Land Acquisition_021926.dwg SPORTS COMPLEX LOT
Feb 19, 2026 - 11:22am Plotted by: kmiller_weareown

CITY OF JOPLIN
COUNCIL AGENDA ITEM

ITEM
Council Bill 2026-506 – Approval of a Real Estate Contract

MEETING DATE
March 2, 2026

ORIGINATING DEPT
Finance

ATTACHMENTS
CB 2026-506 Ordinance; Exhibit "A" Real Estate Purchase Contract; Map of East Furnace Street; Bid Tabulation

REVIEWED BY
Department Head: Leslie Haase; City Attorney: Peter Edwards; City Manager: Nick Edwards

SUMMARY
This Council Bill approves a real estate contract for the sale of one parcel located at East Furnace Street – West of St Louis.

BACKGROUND
The City offered several pieces of buildable surplus property for sale with a bid opening of February 9, 2026. The properties were listed with a minimum bid price based on the appraised value as set forth in the City's land policy.

The City received one bid for East Furnace Street – West of St Louis, which had a minimum bid price of $2,210.00. Nathan Dagley submitted the best bid with a sales price of $2,210.00. The property is currently zoned R-1 and contains approximately 5,525 square feet of land.

The City will complete the sale of this parcel on or before May 29, 2026.

FUNDING SOURCE
This item is not applicable for this council bill.

RECOMMENDATION
Staff recommends approval of this council bill on first reading.

COUNCIL BILL NO. 2026-506 **ORDINANCE NO.**

AN ORDINANCE approving the Real Estate Contract by and between the City of Joplin, Missouri, a Municipal Corporation, and Nathanial Dagley, for the sale of one parcel located at East Furnace Street – West of St Louis, totaling approximately 5,525 square feet of land; and authorizing the City Manager to execute the same by and on behalf of the City of Joplin; and setting a date when this Ordinance shall become effective.

BE IT ORDAINED BY THE COUNCIL OF THE CITY OF JOPLIN, MISSOURI, as follows:

Section 1. That the Real Estate Contract, in the amount of Two Thousand Two Hundred Ten Dollars and No Cents ($2,210.00), by and between the City of Joplin, Missouri, a Municipal Corporation, and Nathanial Dagley, for the sale of one parcel located at East Furnace Street – West of St Louis (Lot 3 Block 44), totaling approximately 5,525 square feet of land, a true and accurate copy of the same being attached hereto and incorporated herein as Exhibit "A", be and the same is hereby approved.

Section 2. That the property is described as "All of Lot Numbered Three (3) in Block Forty-Four (44) in FIRST ADDITION TO EAST JOPLIN CITY, now a part of the City of Joplin, Jasper County, Missouri, according to the recorded plat thereof. Zoned R1."

Section 3. That the City Manager is hereby authorized and directed to execute said Contract, in substantially similar form, by and on behalf of the City of Joplin, Missouri.

Section 4. That this Ordinance shall become effective on March 17, 2026.

PASSED BY THE COUNCIL OF THE CITY OF JOPLIN, MISSOURI, this _____ day

of _____, 2026.

_____
Keenan T. Cortez, Sr., Mayor

ATTEST:

_____
Holly Nagy, City Clerk

APPROVED AS TO FORM:

_____
Peter C. Edwards, City Attorney

EXHIBIT "A"

REAL ESTATE CONTRACT

THIS CONTRACT entered into this _____ day of _____ 2026, by and between **City of Joplin, Missouri,** a constitutionally chartered Missouri municipal corporation, hereinafter referred to as the **"Seller"** and Nathanial Dagley, hereinafter referred to as the **"Buyer".**

W I T N E S S E T H :

1. SALE AND PURCHASE. For and in consideration of the mutual obligations of the parties hereto, the Seller agrees to sell, and the Buyer agrees to buy, upon the terms and conditions hereinafter set out, located at E. Furnace St – W of St. Louis Ave (Lot 3 Block 44), the real estate described as follows:

> "All of Lot Numbered Three (3) in Block Forty-four (44) in FIRST ADDITION TO EAST JOPLIN CITY, now a part of the City of Joplin, Jasper County, Missouri, according to the recorded plat thereof. Containing 5,525 square feet, more or less."

2. PURCHASE PRICE. The purchase price to be paid by the Buyers therefor is Two Thousand Two Hundred Ten Dollars ($2,210.00). The purchase price shall be payable at closing in cash or by cashier's check.

3. CONVEYANCE FORM. The Seller shall convey said real estate to Buyer by Quit Claim Deed, free and clear of all interest, liens, and encumbrances, except as stated herein.

4. EXCEPTIONS. The real estate shall be conveyed subject to the following:

a) Special assessments made prior to the execution of this contract and becoming a lien thereafter;

b) Zoning ordinances in effect at the date of the signing of this contract;

c) Easements, public or private, of record or not of record, which are clearly apparent to the ordinary person upon ordinary inspection of the premises; and

d) General taxes, state, county, and city, for the year of closing and subsequent years; and such other restrictions and easements of record as will not materially impair the use of improvements on the real estate. Taxes for the year in which this contract is closed shall be prorated to the date of closing.

5. CLOSING. The parties agree that CB Title Company shall be used as the title company for this closing. If the title is deemed good, the closing of this contract shall take place at CB Title on or before May 29, 2026, at which time all monies and papers shall be delivered and all other things called for by this contract at the time of closing, shall be done. Buyer shall pay all title commitment, title insurance, all closing cost and related fees and recording fees. Buyer shall

request the title commitment once this contract is fully executed.

6. POSSESSION. Possession shall be delivered to the Buyer at the closing of this contract. All rents and deposits on the premises shall be transferred to Buyer at closing.

7. CONDITION OF PROPERTY. The Buyer has inspected and carefully examined the improvements located on the real estate and takes the real estate and improvements located thereon "AS IS", and neither the Seller nor any person on Seller's behalf has made, and does not make, any representations, warranties, or agreements as to the value, condition, quality, or suitability of said real estate or improvements.

8. IMPROVEMENTS. All improvements now on the above-described real estate shall be delivered to the Buyer at the time of closing in as good condition as they are now in at the time of this contract, ordinary wear and tear excepted; provided, however, if prior to the closing, any of the principal improvements be materially damaged, the Seller shall forthwith give the Buyer written notice thereof; and either party at their election, may void this contract by giving written notice thereof to the other party within five (5) days of receipt of the notice, or prior to the closing, whichever time first occurs, in which case this contract shall be null and void.

9. REPRESENTATIONS/WARRANTIES.

a) Seller covenants and represents to Buyer, which covenants shall be true and accurate at the time of closing, as follows:

1. Seller is a duly organized, validly existing municipality, and is in good standing under the laws of the State of Missouri and is possessed and vested with full power and authority to enter into and consummate, this Contract and to perform Seller's obligations hereunder.

2. The Joplin City Council and/or its duly authorized representatives must approve the transactions contemplated by this Contract, and the authorized representative of Seller has the authorization to execute this Contract and to do all other such acts and to take such other action as may be necessary to consummate this Contract, upon Council approval.

3. This Contract is a valid and binding agreement, enforceable in accordance with its terms.

4. There are no leases, tenancies or other rental arrangements pertaining to any portion of the property, and Seller owns fee simple title to the Property and has full right and lawful authority to enter into and perform Seller's obligations under this Contract.

b) Buyer covenants, represents, and warrants to Seller, as follows:

1. Buyer, is authorized to enter into this Contract and complete the transactions contemplated hereunder.

2. This Contract is a valid and binding agreement, enforceable in accordance with its terms.

10. RIGHT OF ENTRY. Prior to the Closing Date, with reasonable notice to Seller, Seller hereby authorizes Buyer, its assigns, successors in interest, agents, representatives, and consultants, sub-contractors, and prospective tenants, and their agents, representatives, and consultants, and sub-contractors, to enter the Property in order to investigate and inspect the Property and to perform any such tests they deem appropriate.

11. HOLD HARMLESS.

a) Seller hereby agrees to hold Buyer harmless against and from any and all loss, suits, causes of action, proceedings, costs, damages, liabilities and expense arising from the breach of any of Seller's representations, warranties, covenants or agreements herein contained. Such costs and expenses shall include, without limitation, attorneys' fees and costs of litigation arising out of or relating to Seller's breach.

b) Buyer hereby agrees to hold Seller harmless against and from any and all loss, suits, causes of action, proceedings, costs, damages, liabilities and expense arising from the breach of any of Buyer's representations, warranties, covenants or agreements herein contained, and from any injury or damage to Buyer, or its agents which occur upon, or at the property, during the inspection period. Such costs and expenses shall include, without limitation, attorneys' fees and costs of litigation arising out of or relating to Buyer's breach.

12. CLOSING REQUIREMENTS. Closing shall occur after approval of title commitment, as described hereinabove.

a) At closing, Seller shall do the following:

1. Duly execute, acknowledge and deliver to Buyer, a Quit Claim Deed conveying the Property to Buyer, free and clear of all liens, claims, pledges and encumbrances.

b) At closing, Buyer shall do the following:

1. Execute and provide at closing, all documents reasonably required by the City for closing.

2. Tender payment at closing for the purchase price and all associated closing costs described herein.

13. ASSIGNMENT. Neither party shall have the right and authority to assign this Contract without the other’s consent.

14. ENTIRE AGREEMENT. This Contract constitutes the entire agreement between the parties with respect to the subject matter hereof and there are no oral representations, warranties, conditions or agreements, expressed or implied, other than those expressly set forth herein. This Contract supersedes all previous negotiations, agreements and the like. No

modifications to this Contract shall be effective unless in writing and signed by all parties to this Contract.

15. BINDING EFFECT. The terms, provisions, covenants, and conditions in this Contract shall apply to, and inure to, the benefit of, and be binding upon, the parties hereto and their respective successors in interest and assigns as herein permitted.

16. GOVERNING LAW. This Contract shall be governed by, and constructed in accordance with, the laws of the State of Missouri.

17. TIME. Time is of the essence of this Contract and each and every obligation of Seller under this Contract.

18. POSSESSION. The Seller shall provide Buyer full and exclusive possession upon closing, free and clear of any leases, written or oral, concerning the premises.

19. CONTINGENT UPON APPROVAL. This contract is contingent upon Buyer obtaining approval of this contract by its City Council, which Buyer shall obtain within thirty (30) days of the execution of the contract.

20. EARNEST MONEY. The parties agree that no earnest money shall be paid to the Seller to secure Buyer's performance of this Agreement.

21. REALTOR OR BROKER. Neither party has utilized a real estate agent or broker for this real estate contract.

IN WITNESS WHEREOF, the parties have hereunto set their hands to this Contract, the day and year first above written.

City of Joplin Missouri, a

Missouri Municipal Corporation

By_____

Nicholas Edwards, City Manager
"SELLER"

Nathanial Dagley

By: _____

Nathanial Dagley
"BUYER"

Attest:

By_____

Holly Nagy, City Clerk

Approved as to Form:

By_____

Peter C. Edwards, City Attorney

BID TABULATION

PROJECT: E. Furnace St – W of St. Louis (Lot 3 Block 44)

DATE OF BID OPENING: February 9, 2026 @ 2:00

CONTRACTOR	TOTAL BID AMOUNT
Nathan Dagley	$2,210.00



Results:

Parcel ID - 19100210012011000
Alt Id - 31-005271-0000
Address - 1605 E FURNACE ST
Owner - CITY OF JOPLIN
Acres - 0.1659
View: Report | Pictometry Imagery | Google Maps

Parcel ID	19100210012011000	**Alternate ID**	31-005271-0000	**Owner Address**	CITY OF JOPLIN
Sec/Twp/Rng	2-27-33	**Class**	E		602 S MAIN ST
Property Address	1605 E FURNACE ST	**Acreage**	0.1659		JOPLIN, MO 64801
District	114				
Brief Tax Description	EAST JOPLIN 1ST LOT 3 BLK 44				
	(Note: Not to be used on legal documents)				

CITY OF JOPLIN
COUNCIL AGENDA ITEM

ITEM
Council Bill 2026-507 – Approval of a Real Estate Contract

MEETING DATE
March 2, 2026

ORIGINATING DEPT
Finance

ATTACHMENTS
CB 2026-507 Ordinance; Exhibit "A" Real Estate Purchase Contract; Map of North Street; Bid Tabulation

REVIEWED BY
Department Head: Leslie Haase; City Attorney: Peter Edwards; City Manager: Nick Edwards

SUMMARY
This Council Bill approves a real estate contract for the sale of one parcel located at North Street – West of St Louis.

BACKGROUND
The City offered several pieces of buildable surplus property for sale with a bid opening of February 9, 2026. The properties were listed with a minimum bid price based on the appraised value as set forth in the City's land policy.

The City received one bid for North Street – West of St Louis, which had a minimum bid price of $2,890.00. Nathan Dagley submitted the best bid with a sales price of $2,895.00. The property is currently zoned R-1 and contains approximately 7,225 square feet of land.

The City will complete the sale of this parcel on or before May 29, 2026.

FUNDING SOURCE
This item is not applicable for this council bill.

RECOMMENDATION
Staff recommends approval of this council bill on first reading.

COUNCIL BILL NO. 2026-507 **ORDINANCE NO.**

AN ORDINANCE approving the Real Estate Contract by and between the City of Joplin, Missouri, a Municipal Corporation, and Nathanial Dagley, for the sale of one parcel located at North Street – West of St Louis, totaling approximately 7,225 square feet of land; and authorizing the City Manager to execute the same by and on behalf of the City of Joplin; and setting a date when this Ordinance shall become effective.

BE IT ORDAINED BY THE COUNCIL OF THE CITY OF JOPLIN, MISSOURI, as follows:

Section 1. That the Real Estate Contract, in the amount of Two Thousand Eight Hundred Ninety-Five Dollars and No Cents ($2,895.00), by and between the City of Joplin, Missouri, a Municipal Corporation, and Nathanial Dagley, for the sale of one parcel located at North Street – West of St Louis (Lot 4 Block 44), totaling approximately 7,225 square feet of land, a true and accurate copy of the same being attached hereto and incorporated herein as Exhibit "A", be and the same is hereby approved.

Section 2. That the property is described as "All of Lot Numbered Four (4) in Block Forty-Four (44) in FIRST ADDITION TO EAST JOPLIN CITY, now a part of the City of Joplin, Jasper County, Missouri, according to the recorded plat thereof, together with a 20 foot strip of land lying West of and abutting the West line of St Louis Avenue, and contained within the North boundary line and the South boundary line of said Lot 4.
EXCEPT, that portion of said 20 foot strip of land described as follows: Commencing at the northeast corner of Lot Numbered Four (4) in Block Forty-Four (44) in FIRST ADDITION TO EAST JOPLIN CITY, now a part of the City of Joplin, Jasper County, Missouri, Thence continuing South 89°13'54" East, a distance of 10.00 feet to the Point of Beginning; Thence continuing South 89°13'54" East, a distance of 10.00 feet to the northeast corner of a 20 foot strip of land lying West of and abutting the West line of St. Louis Avenue, and contained within the North boundary line and the South boundary line of said Lot 4; Thence South 02°03'08" West along the west right-of-way line of St. Louis Avenue, a distance of 10.00 feet; Thence North 43°35'23" West, a distance of 13.98 feet to the Point of Beginning. Zoned R1."

Section 3. That the City Manager is hereby authorized and directed to execute said Contract, in substantially similar form, by and on behalf of the City of Joplin, Missouri.

Section 4. That this Ordinance shall become effective on March 17, 2026.

PASSED BY THE COUNCIL OF THE CITY OF JOPLIN, MISSOURI, this _____ day

of _____, 2026.

_____
Keenan T. Cortez, Sr., Mayor

ATTEST:

_____
Holly Nagy, City Clerk

APPROVED AS TO FORM:

_____
Peter C. Edwards, City Attorney

EXHIBIT "A"

REAL ESTATE CONTRACT

THIS CONTRACT entered into this _____ day of _____ 2026, by and between **City of Joplin, Missouri,** a constitutionally chartered Missouri municipal corporation, hereinafter referred to as the **"Seller"** and Nathanial Dagley, hereinafter referred to as the **"Buyer".**

W I T N E S S E T H :

1. SALE AND PURCHASE. For and in consideration of the mutual obligations of the parties hereto, the Seller agrees to sell, and the Buyer agrees to buy, upon the terms and conditions hereinafter set out, located at North St – W of St. Louis Ave (Lot 4 Block 44), the real estate described as follows:

> "All of Lot Numbered Four (4) in Block Forty-four (44) in FIRST ADDITION TO EAST JOPLIN CITY, now a part of the City of Joplin, Jasper County, Missouri, according to the recorded plat thereof, together with a 20 foot strip of land lying West of and abutting the West line of St. Louis Avenue, and contained within the North boundary line and the South boundary line of said Lot 4. EXCEPT, that portion of said 20 foot strip of land described as follows: Commencing at the northeast corner of Lot Numbered Four (4) in Block Forty-four (44) in FIRST ADDITION TO EAST JOPLIN CITY, now a part of the City of Joplin, Jasper County, Missouri, Thence South 89°13'54" East, a distance of 10.00 feet to the Point of Beginning; Thence continuing South 89°13'54" East, a distance of 10.00 feet to the northeast corner of a 20 foot strip of land lying West of and abutting the West line of St. Louis Avenue, and contained within the North boundary line and the South boundary line of said Lot 4; Thence South 02°03'08" West along the west right-of-way line of St. Louis Avenue, a distance of 10.00 feet; Thence North 43°35'23" West, a distance of 13.98 feet to the Point of Beginning. Surplus Property contains 7,225 square feet, more or less. Remainder Tract contains 50 square feet, more or less."

2. PURCHASE PRICE. The purchase price to be paid by the Buyers therefore is Two Thousand Eight Hundred Ninety-Five Dollars ($2,895.00). The purchase price shall be payable at closing in cash or by cashier's check.

3. CONVEYANCE FORM. The Seller shall convey said real estate to Buyer by Quit Claim Deed, free and clear of all interest, liens, and encumbrances, except as stated herein.

4. EXCEPTIONS. The real estate shall be conveyed subject to the following:

a) Special assessments made prior to the execution of this contract and becoming a lien thereafter;

b) Zoning ordinances in effect at the date of the signing of this contract;

c) Easements, public or private, of record or not of record, which are clearly apparent to the ordinary person upon ordinary inspection of the premises; and

d) General taxes, state, county, and city, for the year of closing and subsequent years; and such other restrictions and easements of record as will not materially impair the use of improvements on the real estate. Taxes for the year in which this contract is closed shall be prorated to the date of closing.

5. CLOSING. The parties agree that CB Title Company shall be used as the title company for this closing. If the title is deemed good, the closing of this contract shall take place at CB Title on or before May 29, 2026, at which time all monies and papers shall be delivered and all other things called for by this contract at the time of closing, shall be done. Buyer shall pay all title commitment, title insurance, all closing cost and related fees and recording fees. Buyer shall request the title commitment once this contract is fully executed.

6. POSSESSION. Possession shall be delivered to the Buyer at the closing of this contract. All rents and deposits on the premises shall be transferred to Buyer at closing.

7. CONDITION OF PROPERTY. The Buyer has inspected and carefully examined the improvements located on the real estate and takes the real estate and improvements located thereon "AS IS", and neither the Seller nor any person on Seller's behalf has made, and does not make, any representations, warranties, or agreements as to the value, condition, quality, or suitability of said real estate or improvements.

8. IMPROVEMENTS. All improvements now on the above-described real estate shall be delivered to the Buyer at the time of closing in as good condition as they are now in at the time of this contract, ordinary wear and tear excepted; provided, however, if prior to the closing, any of the principal improvements be materially damaged, the Seller shall forthwith give the Buyer written notice thereof; and either party at their election, may void this contract by giving written notice thereof to the other party within five (5) days of receipt of the notice, or prior to the closing, whichever time first occurs, in which case this contract shall be null and void.

9. REPRESENTATIONS/WARRANTIES.

a) Seller covenants and represents to Buyer, which covenants shall be true and accurate at the time of closing, as follows:

1. Seller is a duly organized, validly existing municipality, and is in good standing under the laws of the State of Missouri and is possessed and vested with full power and authority to enter into and consummate, this Contract and to perform Seller's obligations hereunder.

2. The Joplin City Council and/or its duly authorized representatives must approve the transactions contemplated by this Contract, and the authorized representative of Seller has the authorization to execute this Contract and to do all other such acts and to take such other action as may be necessary to consummate this Contract, upon Council approval.

3. This Contract is a valid and binding agreement, enforceable in accordance with its terms.

4. There are no leases, tenancies or other rental arrangements pertaining to any portion of the property, and Seller owns fee simple title to the Property and has full right and lawful authority to enter into and perform Seller's obligations under this Contract.

b) Buyer covenants, represents, and warrants to Seller, as follows:

1. Buyer, is authorized to enter into this Contract and complete the transactions contemplated hereunder.

2. This Contract is a valid and binding agreement, enforceable in accordance with its terms.

10. RIGHT OF ENTRY. Prior to the Closing Date, with reasonable notice to Seller, Seller hereby authorizes Buyer, its assigns, successors in interest, agents, representatives, and consultants, sub-contractors, and prospective tenants, and their agents, representatives, and consultants, and sub-contractors, to enter the Property in order to investigate and inspect the Property and to perform any such tests they deem appropriate.

11. HOLD HARMLESS.

a) Seller hereby agrees to hold Buyer harmless against and from any and all loss, suits, causes of action, proceedings, costs, damages, liabilities and expense arising from the breach of any of Seller's representations, warranties, covenants or agreements herein contained. Such costs and expenses shall include, without limitation, attorneys' fees and costs of litigation arising out of or relating to Seller's breach.

b) Buyer hereby agrees to hold Seller harmless against and from any and all loss, suits, causes of action, proceedings, costs, damages, liabilities and expense arising from the breach of any of Buyer's representations, warranties, covenants or agreements herein contained, and from any injury or damage to Buyer, or its agents which occur upon, or at the property, during the inspection period. Such costs and expenses shall include, without limitation, attorneys' fees and costs of litigation arising out of or relating to Buyer's breach.

12. CLOSING REQUIREMENTS. Closing shall occur after approval of title commitment, as described hereinabove.

a) At closing, Seller shall do the following:

1. Duly execute, acknowledge and deliver to Buyer, a Quit Claim Deed conveying the Property to Buyer, free and clear of all liens, claims, pledges and encumbrances.

b) At closing, Buyer shall do the following:

1. Execute and provide at closing, all documents reasonably required by the City for closing.

2. Tender payment at closing for the purchase price and all associated closing costs described herein.

13. ASSIGNMENT. Neither party shall have the right and authority to assign this Contract without the other's consent.

14. ENTIRE AGREEMENT. This Contract constitutes the entire agreement between the parties with respect to the subject matter hereof and there are no oral representations, warranties, conditions or agreements, expressed or implied, other than those expressly set forth herein. This Contract supersedes all previous negotiations, agreements and the like. No modifications to this Contract shall be effective unless in writing and signed by all parties to this Contract.

15. BINDING EFFECT. The terms, provisions, covenants, and conditions in this Contract shall apply to, and inure to, the benefit of, and be binding upon, the parties hereto and their respective successors in interest and assigns as herein permitted.

16. GOVERNING LAW. This Contract shall be governed by, and constructed in accordance with, the laws of the State of Missouri.

17. TIME. Time is of the essence of this Contract and each and every obligation of Seller under this Contract.

18. POSSESSION. The Seller shall provide Buyer full and exclusive possession upon closing, free and clear of any leases, written or oral, concerning the premises.

19. CONTINGENT UPON APPROVAL. This contract is contingent upon Buyer obtaining approval of this contract by its City Council, which Buyer shall obtain within thirty (30) days of the execution of the contract.

20. EARNEST MONEY. The parties agree that no earnest money shall be paid to the Seller to secure Buyer's performance of this Agreement.

21. REALTOR OR BROKER. Neither party has utilized a real estate agent or broker for this real estate contract.

IN WITNESS WHEREOF, the parties have hereunto set their hands to this Contract, the day and year first above written.

City of Joplin Missouri, a

Missouri Municipal Corporation

By_____

Nicholas Edwards, City Manager
"SELLER"

Nathanial Dagley

By: _____

Nathanial Dagley
"BUYER"

Attest:

By_____

Holly Nagy, City Clerk

Approved as to Form:

By_____

Peter C. Edwards, City Attorney

BID TABULATION

PROJECT: North St – W of St. Louis (Lot 4 Block 44)

DATE OF BID OPENING: February 9, 2026 @ 2:00

CONTRACTOR	TOTAL BID AMOUNT
Nathan Dagley	$2895.00

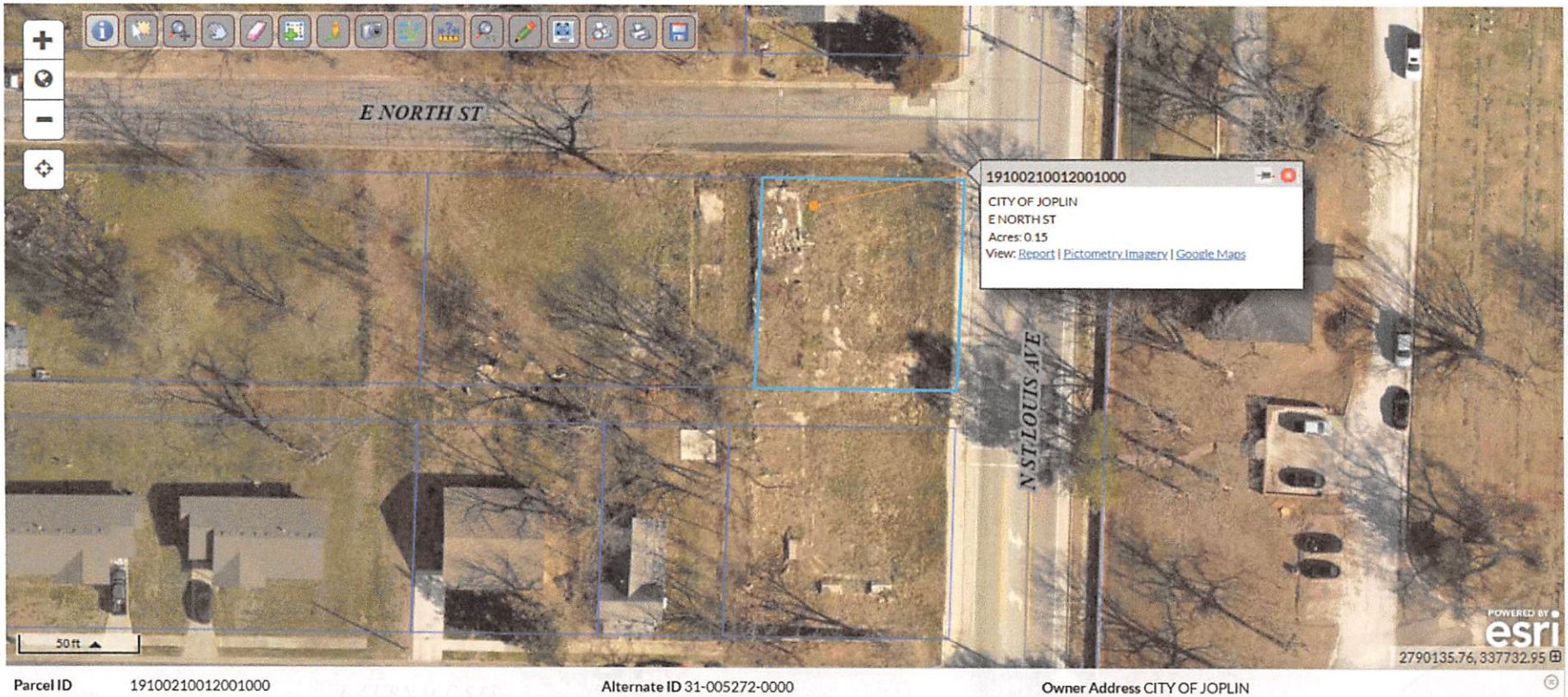

Results:

Parcel ID - 19100210012001000
Alt Id - 31-005272-0000
Address - E NORTH ST
Owner - CITY OF JOPLIN
Acres - 0.1463
View: Report | Pictometry Imagery | Google Maps

Parcel ID	19100210012001000	**Alternate ID**	31-005272-0000	**Owner Address**	CITY OF JOPLIN
Sec/Twp/Rng	2-27-33	**Class**	E		602 S MAIN ST
Property Address	E NORTH ST	**Acreage**	0.1463		JOPLIN, MO 64801
District	114				
Brief Tax Description	EAST JOPLIN 1ST LOT 4 BLK 44 & UNNUMBERED 20' STRIP E OF LOT 4 & W OF ST LOUIS AVE				
	(Note: Not to be used on legal documents)				