TURN RADIUS- SEMI TRUCK (NORTH BOUND)

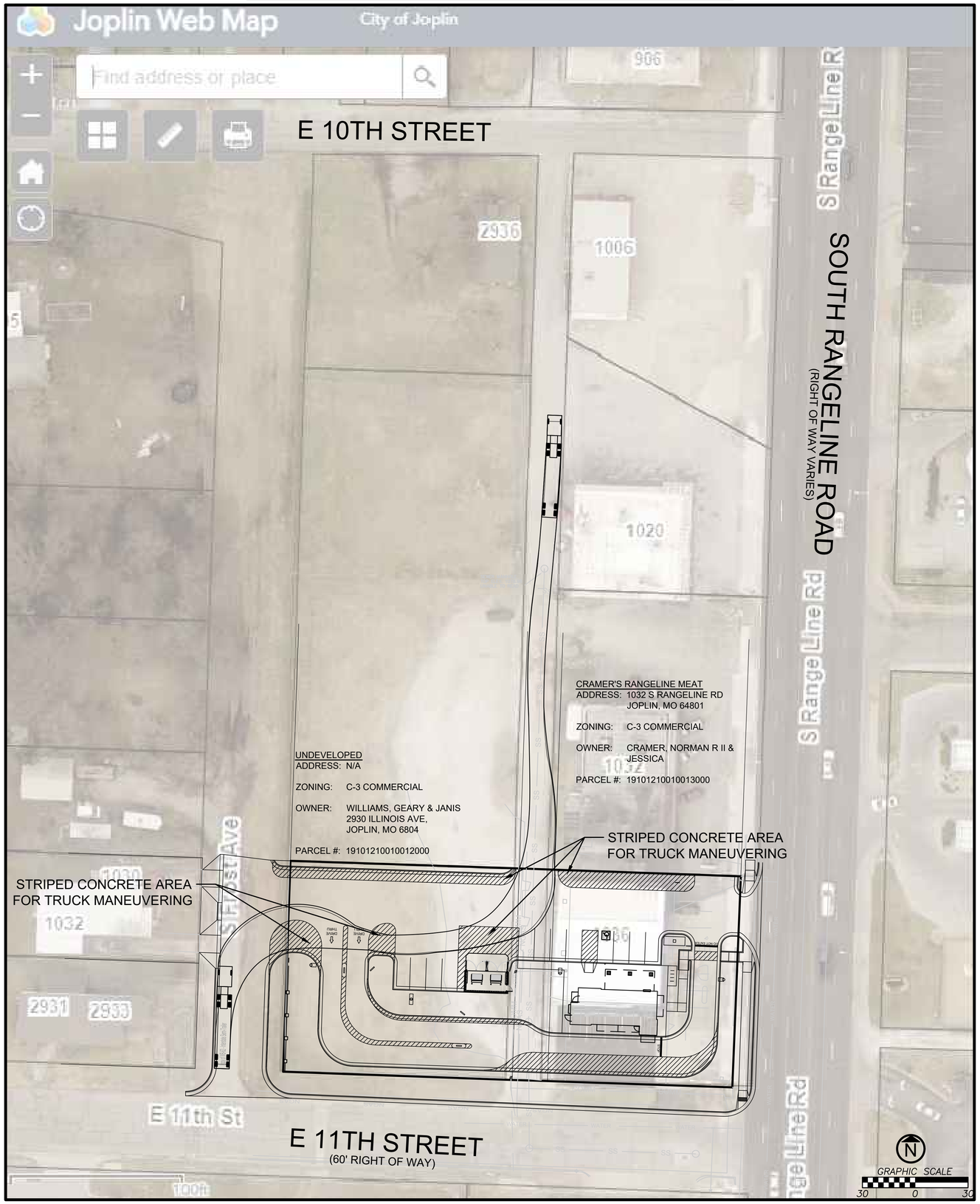

SITE VICINITY MAP

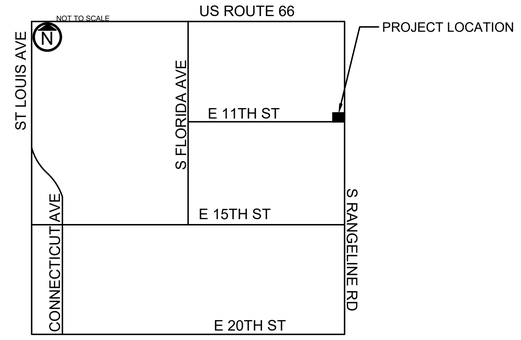

S QUARTER SECTION 12-T12N-R33W
JOPLIN, JASPER COUNTY, MISSOURI

SITE DATA

ADDRESS	1036 S RANGELINE RD JOPLIN, MO
ZONING	C3 - COMMERCIAL DISTRICT
TOTAL PROPERTY AREA	.704 ACRES

LEGAL DESCRIPTION

ALL OF LOTS NUMBERED SEVEN (7) AND EIGHT (8), EXCEPT THE EAST 15.00 FEET TAKEN FOR ROAD RIGHT OF WAY OF LOTS NUMBERED NINE (9) AND TEN (10), ALL IN CAMPBELL'S FIRST ADDITION TO JOPLIN, JASPER COUNTY, MISSOURI

PARCEL NUMBER

19101210010013001
19101210010011000

OWNER INFORMATION

SENECA ENTERPRISES MO
1032 S RANGELINE

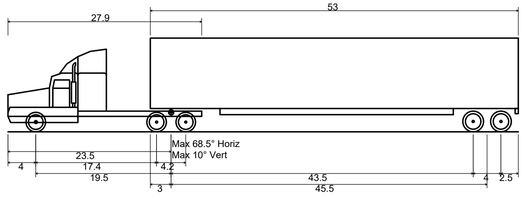

WB-67 - Interstate Semi-Trailer	
Overall Length	73.501ft
Overall Width	8.500ft
Overall Body Height	13.500ft
Min Body Ground Clearance	1.334ft
Max Track Width	8.500ft
Lock-to-lock time	6.00s
Max Steering Angle (Virtual)	28.40°

STATE OF MISSOURI
JAY D. O'DELL
NUMBER PE-2017019021
PROFESSIONAL ENGINEER

JAY D. O'DELL
PE-2017019021

CLIENT

ENGINEERING FIRM OF RECORD

aubry enterprises.

KANSAS OFFICE
15105 METCALF AVE UNIT A
OVERLAND PARK, KS 66223

COLORADO OFFICE
48700 COUNTY RD FF
AKRON, COLORADO 80720

REV	DESCRIPTION	DATE