AMENDED PETITION TO AMEND BOUNDARIES AND REMOVE PROPERTY FROM

THE 32nd STREET PLACE COMMUNITY IMPROVEMENT DISTRICT

CITY OF JOPLIN, MISSOURI

Submitted October 29, 2020
Re-Submitted December 29, 2020

EXHIBITS

EXHIBIT A	LEGAL DESCRIPTION OF DISTRICT
EXHIBIT B	MAP OF DISTRICT
EXHIBIT C	LEGAL DESCRIPTION OF ADJACENT PROPERTY TO BE REMOVED FROM DISTRICT
EXHIBIT D	MAP OF ADJACENT PROPERTY TO BE REMOVED
EXHIBIT E	LEGAL DESCRIPTION OF DISTRICT AFTER PROPERTY REMOVAL
EXHIBIT F	MAP OF DISTRICT AFTER PROPERTY REMOVAL
EXHIBIT G	CID RESOLUTION NO. 2020-15

AMENDED PETITION TO AMEND BOUNDARIES AND REMOVE PROPERTY FROM THE 32nd STREET PLACE COMMUNITY IMPROVEMENT DISTRICT

To the City Council ("**City Council**") of the City of Joplin, Missouri ("**City**"):

The 32nd Street Place Community Improvement District ("**District**"), which was formed effective August 3, 2020 by Ordinance No. 2020-113 ("**Formation Ordinance**") adopted by the City Council, is a political subdivision of the State of Missouri and is transacting business and exercising powers granted pursuant to the Community Improvement District Act, Sections 67.1401 through 67.1571, RSMo, as amended ("**Act**"). On December 7, 2020, the City Council adopted Ordinance No. 2020-193 ("Annexation Ordinance") approving the addition of certain property to the District in accordance with the Act and as provided in the separate Amended Petition to Amend Boundaries and Add Property to the District.

The District was formed to acquire property and to fund certain public improvements, including, among other improvements permitted under the Act, the construction of a re-aligned Hammons Boulevard, which is an existing private road that connects with Range Line Road on the western boundary of the District and with 32nd Street on the northern boundary of the District, and the construction of three regional detention basins as part of a larger redevelopment project.

The Petition to Amend Boundaries and Remove Property from the District was filed with the City on October 29, 2020 ("Original Removal Petition"). On December 21, 2020, the City Council adopted Ordinance No. 2020-205 approving the contingent removal of certain property from the District pending completion of planned improvements to Hammons Boulevard within the District. The Original Removal Petition contemplated that the District would acquire that portion of the existing Hammons Boulevard that is to be replaced by a new, re-aligned section of Hammons Boulevard. Due to changes in the redevelopment project, it is now anticipated that the City will acquire and own such portion of Hammons Boulevard until the new, re-aligned section of Hammons Boulevard is complete and dedicated to the City.

A portion of the existing Hammons Boulevard that was added to the District by the Annexation Ordinance (and was also the subject of the Original Removal Petition) crosses a tract that is the location of a proposed Menards store, which section of Hammons Boulevard, plus other adjacent property to be removed from the District to accommodate construction of the proposed Menards store, collectively comprise the property to be removed from the District as provided in this amended petition ("**Adjacent Property**"). The Adjacent Property is collectively owned by: (1) JDHQ Land Holding, LLC, a Delaware limited liability company; (2) Arapaho LLC, a Missouri limited liability company; and (3) Victory Ministry and Sports Complex (f/k/a Bridge Ministries, Inc.), a Missouri nonprofit corporation (individually, each a "**Petitioner**" and, collectively the "**Petitioners**"). The Petitioners desire to remove the Adjacent Property from the District as permitted under the Act.

The District and the Petitioners are filing this Amended Petition to Amend Boundaries and Remove Property from the District to include additional property for removal and to request that

the removal occur earlier than requested in the Original Removal Petition. With this amendment, the District and the Petitioners are seeking to remove a total of approximately 9 acres from the District and for the removal to occur immediately upon approval by the City Council in accordance with the Act.

Removal of the Adjacent Property will facilitate the Hammons Boulevard improvements and allow for maximum site planning flexibility for the construction of a proposed Menards store.

The Petitioners request that the boundaries of the District be amended by removing the Adjacent Property from the District pursuant to Section 67.1441.1, RSMo, which provides that:

Upon the written request of any real property owner within the district, the governing body of the municipality may hold a public hearing for the removal of real property from a district and such real property may be removed from such district by ordinance, provided that:

(1) The board consents to the removal of such property;

(2) The district can meet its obligations without the revenues generated by or on the real property proposed to be removed; and

(3) The public hearing is conducted in the same manner as required by section 67.1431 with notice of the hearing given in the same manner as required by section 67.1431 and such notice shall include:

(a) The date, time and place of the public hearing;

(b) The name of the district;

(c) The boundaries by street location, or other readily identifiable means if no street location exists of the real property proposed to be removed from the district, and a map illustrating the boundaries of the existing district and the real property proposed to be removed; and

(d) A statement that all interested persons shall be given an opportunity to be heard at the public hearing.

Petitioners are the owners of more than fifty percent (50%) by assessed value of the Adjacent Property proposed to be removed from the District, and (2) comprise more than fifty (50%) per capita of all owners of the Adjacent Property proposed to be removed from the District.

1. Current Boundaries, Legal Description, and Map of District

The current legal description of the District is attached hereto as **Exhibit A**. A map of the current boundaries of the District is attached hereto as **Exhibit B**. The District is located entirely within the corporate boundaries of the City.

2. Amended Boundaries, Legal Description and Map of District

The Adjacent Property is legally described on the attached **Exhibit C** and a map of the Adjacent Property is attached as **Exhibit D**. The amended legal description of the District without the Adjacent Property is attached hereto as **Exhibit E**. A map of the amended boundaries of the District without the Adjacent Property is attached hereto as **Exhibit F**. The District, including the removal of the Adjacent Property proposed to be removed from the District, is located entirely within the corporate boundaries of the City.

3. Signatures May Not Be Withdrawn

Notice has been provided to all Petition signers that their signatures may not be withdrawn later than seven (7) days after the filing of this Petition with the City Clerk. This notice is included on each signature page attached to this Petition.

4. Formation Petition

Unless otherwise defined in this Petition, all capitalized terms shall have the meaning given to them in the Petition for the Creation of the 32nd Street Place Community Improvement District submitted to the City on June 30, 2020 ("**Formation Petition**").

5. Total Assessed Value of Adjacent Property

The total estimated assessed value of all real property located within the Adjacent Property is approximately $257,693.00.

6. Methods of Financing District Projects and District Services - Sales Tax

Upon the removal of the Adjacent Property from the District, the Adjacent Property shall no longer be subject to the District's projects or the District's sales tax.

7. Severability / Exhibits

It is the intention of the Petitioners that the provisions of this Petition shall be enforced to the fullest extent permissible under the laws and public policies of the State of Missouri and that the unenforceability (or modification to conform with such laws or public policies) of any provision hereof shall not render unenforceable, or impair, the remainder of this Petition. Accordingly, if any provision of this Petition shall be deemed invalid or unenforceable in whole or in part, this Petition shall be deemed amended to delete or modify, in whole or in part, if necessary, the invalid or unenforceable provision or provisions, or portions thereof, and to alter the balance of this Petition in order to render the same valid and enforceable. All exhibits attached hereto are hereby incorporated into this Petition by reference.

8. Consent of Board of Directors

Consent of the Board of Directors of the District approving the amendment of the District's boundaries by removing the Adjacent Property from the District is necessary under the Act. Upon adoption by the Board of Directors of the District, a copy of the District's resolution consenting to and approving the removal of the Adjacent Property will be attached hereto as **Exhibit G**.

9. Request for Boundary Amendment and Removal of the Adjacent Property

By execution and submission of this Petition, the Petitioners respectfully request that the City Council amend the boundaries of the District by removing the Adjacent Property from the District.

10. No Other Amendments

Except as provided in this Petition, this Petition does not request any other changes or amendments to the Formation Petition.

11. District Obligations

Petitioners state that the District can meet its obligations without the revenues generated by or on the Adjacent Property after removal.

[Remainder of page intentionally left blank; signature pages immediately follow]

Signature Page for Amended Petition to Amend Boundaries and Remove Property from the 32nd Street Place Community Improvement District

IN WITNESS WHEREOF, the undersigned Petitioner has executed the above foregoing Amended Petition to Amend Boundaries and Remove Property From the 32nd Street Place Community Improvement District:

Name of Owner	JDHQ Land Holding, LLC
Owner's Telephone Number	(480) 222-6035
Owner's Mailing Address	2398 E. Camelback Road, Suite 1000 Phoenix, AZ 85016
Name of Signer	John Casale
Signer's Legal Authority to Sign	Authorized Signatory
Signer's Telephone Number	(480) 222-6035
Signer's Mailing Address	2398 E. Camelback Road, Suite 1000 Phoenix, AZ 85016
Type of Entity	Delaware limited liability company
Map, Parcel Number and Assessed Value of Each Tract of Adjacent Property Owned	See following page

By executing this Petition, the undersigned represents and warrants that he or she is legally authorized to execute this Petition on behalf of the property owner named immediately above. The undersigned acknowledges that it has been given notice that its signature below may not be withdrawn later than seven (7) days after the filing of this Petition with the City Clerk.

JDHQ Land Holding, LLC

By: _____
John Casale, Authorized Signatory

Date: December 28th, 2020

STATE OF ARIZONA)
) ss.
COUNTY OF MARICOPA)

BE IT REMEMBERED, that on this 28th day of December, 2020, before me, the undersigned, a Notary Public in and for the County and State aforesaid, came John Casale, Authorized Signatory of JDHQ Land Holding, LLC, a Delaware limited liability company, who executed the within instrument on behalf of said limited liability company and such person duly acknowledged the execution of the same to be the act and deed of said limited liability company.

IN WITNESS WHEREOF, I have hereunto set my hand and affixed my official seal, the day and year last above written.

_____
NOTARY PUBLIC

My Commission Expires: Nov 3, 2024

AMELIA E VEGA
Notary Public, State of Arizona
Maricopa County
Commission # 590889
My Commission Expires
November 03, 2024

Signature Page for Amended Petition to Amend Boundaries and Remove Property from the 32nd Street Place Community Improvement District

IN WITNESS WHEREOF, the undersigned Petitioner has executed the above foregoing Amended Petition to Amend Boundaries and Remove Property From the 32nd Street Place Community Improvement District:

Name of Owner (contingent)	Arapaho LLC
Owner's Telephone Number	(573) 365-9440
Owner's Mailing Address	12 Allen Road Eldon, MO 65026
Name of Signer	Garry Prewitt
Signer's Legal Authority to Sign	Managing Member
Signer's Telephone Number	(573) 365-9440
Signer's Mailing Address	12 Allen Road Eldon, MO 65026
Type of Entity	Missouri limited liability company
Map, Parcel Number and Assessed Value of Each Tract of Adjacent Property Owned	See following page

By executing this Petition, the undersigned represents and warrants that he or she is legally authorized to execute this Petition on behalf of the property owner named immediately above. The undersigned acknowledges that it has been given notice that its signature below may not be withdrawn later than seven (7) days after the filing of this Petition with the City Clerk.

Arapaho LLC

By: _____
Garry Prewitt, Managing Member
Date: December 24, 2020

STATE OF MISSOURI)
) ss.
COUNTY OF MILLER)

BE IT REMEMBERED, that on this 24 day of December, 2020, before me, the undersigned, a Notary Public in and for the County and State aforesaid, came Garry Prewitt, the Managing Member of Arapaho LLC, a Missouri limited liability company, who executed the within instrument on behalf of said limited liability company and such person duly acknowledged the execution of the same to be the act and deed of said limited liability company.

IN WITNESS WHEREOF, I have hereunto set my hand and affixed my official seal, the day and year last above written.

Cynthia Horton
NOTARY PUBLIC

My Commission Expires: 3-13-2022

CYNTHIA HORTON
Notary Public, Notary Seal
State of Missouri
Miller County
Commission # 14592919
My Commission Expires 03-13-2022

Signature Page for Amended Petition to Amend Boundaries and Remove Property from the 32nd Street Place Community Improvement District

IN WITNESS WHEREOF, the undersigned Petitioner has executed the above foregoing Amended Petition to Amend Boundaries and Remove Property from the 32nd Street Place Community Improvement District:

Name of Owner	Victory Ministry and Sports Complex
Owner's Telephone Number	(417) 206-6886
Owner's Mailing Address	3405 S. Hammons Boulevard Joplin, MO 64804
Name of Signer	Jack E. Frost
Signer's Legal Authority to Sign	CEO
Signer's Telephone Number	(417) 206-6886
Signer's Mailing Address	3405 S. Hammons Boulevard Joplin, MO 64804
Type of Entity	Missouri nonprofit corporation
Map, Parcel Number and Assessed Value of Each Tract of Adjacent Property Owned	See following page

By executing this Petition, the undersigned represents and warrants that he or she is legally authorized to execute this Petition on behalf of the property owner named immediately above. The undersigned acknowledges that it has been given notice that its signature below may not be withdrawn later than seven (7) days after the filing of this Petition with the City Clerk.

Victory Ministry and Sports Complex, f/k/a Bridge Ministries, Inc.

By: _____
Jack E. Frost, CEO

Date: December 28, 2020

STATE OF MISSOURI)
) ss.
COUNTY OF JASPER)

ASHLEY NEGRON
Notary Public – Notary Seal
STATE OF MISSOURI
Jasper County
My Commission Expires Jan. 9, 2023
Commission #16907636

BE IT REMEMBERED, that on this 28th day of December, 2020, before me, the undersigned, a Notary Public in and for the County and State aforesaid, came Jack E. Frost, CEO of Victory Ministry and Sports Complex, f/k/a Bridge Ministries, Inc., a Missouri nonprofit corporation, who executed the within instrument on behalf of said corporation and such person duly acknowledged the execution of the same to be the act and deed of said corporation.

IN WITNESS WHEREOF, I have hereunto set my hand and affixed my official seal, the day and year last above written.

Ashley Negron
NOTARY PUBLIC

My Commission Expires: Jan. 9, 2023

Owner	Parcel ID	Address	AV 2020 Land Improvements
Victory Ministry	04-4.0-19-000-000-005.014	3405 Hammons Blvd.	$0[1]
JDHQ Land Holding, LLC	04-4.0-19-000-000-005.000	No address assigned	$8,153[2]
Arapaho LLC	04-4.0-19-000-000-005.006	3232 Hammons Blvd.	$249,540.00
	Total		**$257,693.00**

PETITIONERS' PERCENTAGE OF TOTAL ADJACENT PROPERTY ASSESSED VALUE:

Total AV Petitioners' Property		**$257,693.00**
Total AV Adjacent Property		**$257,693.00**
Percentage of Total AV		**100%**

[1] The Adjacent Property includes a portion of the Petitioner Victory Ministry's property identified as parcel number 04-4.0-19-000-000-005.014 and such portion of the Adjacent Property is not by itself a separate tax identification parcel. The assessed value of the Victory Ministry property as a portion of the Adjacent Property is estimated based on an analysis of the assessed value of the Petitioner Victory Ministry's property identified as parcel number 04-4.0-19-000-000-005.000 as reported by Newton County. Because the assessed value of such parcel is $0, the assessed value attributed to the Victory Ministry tract is also $0.

[2] The Adjacent Property includes is a portion of the Petitioner JDHQ Land Holdings, LLC's property identified as parcel number 04-4.0-19-000-000-005.000 and such portion of the Adjacent Property is not by itself a separate tax identification parcel. The assessed value of the Petitioner JDHQ Land Holding, LLC's property as a portion of the Adjacent Property is estimated based on an analysis of the assessed value of the property identified as parcel number 04-4.0-19-000-000-005.000 as reported by Newton County.

CLERK'S RECEIPT OF PETITION

This Petition was filed in the office of the City Clerk of the City of Joplin, Missouri on the _____ day of December, 2020.

_____
Barbara J. Gollhofer
City Clerk

[SEAL]

EXHIBIT A
CURRENT LEGAL DESCRIPTION OF DISTRICT

WOODSONIA CID BOUNDARY DESCRIPTION – 2020-06-29

ALL THAT PART OF FRACTIONAL SECTION 19, TOWNSHIP 27 NORTH, RANGE 32 WEST, ALL IN THE CITY OF JOPLIN, NEWTON COUNTY, MISSOURI AND BEING MORE PARTICULARLY DESCRIBED AS FOLLOWS:

COMMENCING FROM THE NORTHWEST CORNER OF SAID SECTION 19 (BEARINGS WRITTEN HEREIN ARE BASED UPON THE MISSOURI STATE PLANE COORDINATE SYSTEM, WEST ZONE); THENCE SOUTH 01°22'35" WEST, ALONG THE WEST LINE OF SAID FRACTIONAL SECTION 19, A DISTANCE OF 225.28 FEET; THENCE SOUTH 88°36'58" EAST, A DISTANCE OF 60.00 FEET TO THE **POINT OF BEGINNING**, SAID POINT BEING ON THE EAST RIGHT OF WAY LINE OF U.S. HIGHWAY NO. 71 (RANGE LINE ROAD), THENCE NORTH 47°54'24" EAST, A DISTANCE OF 36.52 FEET; THENCE SOUTH 88°49'26" EAST, A DISTANCE OF 116.65 FEET; THENCE SOUTH 45°04'38" EAST, A DISTANCE OF 45.99 FEET; THENCE SOUTH 88°49'29" EAST, A DISTANCE OF 93.80 FEET TO A POINT ON THE EAST LINE OF A TRACT OF LAND DESCRIBED IN BOOK 351 AT PAGE 2535; THENCE SOUTH 01°17'42" WEST, ALONG SAID EAST LINE, A DISTANCE OF 99.69 FEET; THENCE SOUTH 88°40'47" EAST, ALONG THE SOUTH LINE OF TWO TRACTS OF LAND DESCRIBED ON BOOK 351 AT PAGE 2535 AND BOOK 334 AT PAGE 1685 TO THE SOUTHEAST CORNER OF SAID TRACT OF LAND DESCRIBED IN BOOK 334 AT PAGE 1685, A DISTANCE OF 349.37 FEET; THENCE NORTH 01°20'14" EAST, ALONG THE EAST LINE OF THE LAST MENTIONED TRACT OF LAND, A DISTANCE OF 329.70 FEET TO A POINT ON THE NORTH LINE OF SAID FRACTIONAL SECTION 19; THENCE SOUTH 88°29'34" EAST, ALONG THE NORTH LINE OF SAID FRACTIONAL SECTION 19, A DISTANCE OF 1516.61 FEET TO THE INTERSECTION OF SAID NORTH LINE AND THE WEST RIGHT OF WAY LINE OF THE KANSAS CITY SOUTHERN RAILROAD, AS PREVIOUSLY ESTABLISHED; THENCE SOUTH 50°51'36" EAST, ALONG THE WEST RIGHT OF WAY LINE OF SAID KANSAS CITY SOUTHERN RAILROAD, A DISTANCE OF 1644.63 FEET; THENCE NORTH 88°25'48" WEST, A DISTANCE OF 1117.64 FEET; THENCE NORTH 63°13'15" WEST, A DISTANCE OF 103.00 FEET; THENCE NORTH 88°25'48" WEST, A DISTANCE OF 106.34 FEET; THENCE SOUTH 26°46'58" WEST, A DISTANCE OF 69.40 FEET; THENCE NORTH 88°25'48" WEST, A DISTANCE OF 147.57 FEET; THENCE SOUTH 01°34'45" WEST, A DISTANCE OF 156.63 FEET TO THE BEGINNING OF A NON-TANGENT CURVE TO THE RIGHT; THENCE ALONG SAID CURVE TO THE RIGHT, HAVING A CHORD BEARING OF SOUTH 03°50'48" EAST, A RADIUS OF 1205.54 FEET, FOR AN ARC DISTANCE OF 331.08 FEET TO A POINT ON THE NORTH LINE OF AN EXISTING INGRESS/EGRESS EASEMENT DESCRIBED IN BOOK 353 AT PAGES 13767 & 13738; THENCE SOUTH 88°27'31" WEST, ALONG THE NORTH LINE OF SAID INGRESS/EGRESS EASEMENT, A DISTANCE OF 378.02 FEET, SAID POINT BEING ON A NONTANGENT CURVE TO THE RIGHT; THENCE ALONG SAID CURVE TO THE RIGHT, HAVING A CHORD BEARING OF SOUTH 08°37'33" WEST, A RADIUS OF 830.54 FEET, FOR AN ARC DISTANCE OF 60.97 FEET, SAID POINT BEING AT THE NORTHWEST CORNER OF A TRACT OF LAND DESCRIBED IN BOOK 332 AT PAGE 708; THENCE NORTH 88°27'31" EAST, ALONG THE NORTH LINE OF SAID TRACT OF LAND IN BOOK 332 AT PAGE 708, A DISTANCE OF 524.91 FEET TO THE NORTHEAST CORNER OF SAID TRACT OF LAND; THENCE SOUTH 01°31'29" EAST, ALONG THE EAST LINE OF SAID TRACT OF LAND, A DISTANCE OF 759.62 FEET, TO THE SOUTHEAST CORNER OF SAID TRACT OF LAND; THENCE SOUTH 88°25'00" WEST, ALONG THE SOUTH LINE OF SAID TRACT OF LAND, A DISTANCE OF 50.32 FEET TO THE NORTHEAST CORNER OF A TRACT OF LAND DESCRIBED IN BOOK 364 AT PAGE 3348; THENCE SOUTH 01°33'07" EAST, ALONG THE EAST LINE OF SAID TRACT OF LAND, A DISTANCE OF 426.15 FEET TO A POINT ON THE NORTH RIGHT OF WAY LINE U.S. INTERSTATE NO. 44, AS PREVIOUSLY ESTABLISHED, SAID POINT BEING ON A NON-TANGENT CURVE TO THE RIGHT; THENCE ALONG SAID CURVE TO THE RIGHT, HAVIG A CHORD BEARING OF SOUTH 83°18'13" WEST, A RADIUS OF 5482.90, FOR AN ARC DISTANCE OF 593.34 FEET TO THE POINT OF TANGENCY; THENCE SOUTH 86°31'35" WEST, ALONG THE NORTH RIGHT OF WAY LINE OF SAID

INTERSTATE NO. 44, A DISTANCE OF 251.82 FEET TO THE SOUTHEAST CORNER OF LOT 3, HAMMONS SILVER CREEK SUBDIVISION, AS RECORDED IN PLAT BOOK 7 AT PAGE 22; THENCE NORTH 72°49'10" WEST, ALONG THE SOUTH LINES OF LOTS 3, 2 OF SAID SUBDIVISION AND THE NORTH RIGHT OF WAY LINE OF SAID INTERSTATE NO. 44, A DISTANCE OF 652.09 FEET TO THE SOUTHWEST CORNER OF SAID LOT 2; THENCE NORTH 34°50'17" EAST, ALONG THE WEST LINE OF SAID LOT 2, A DISTANCE OF 169.37 FEET; THENCE NORTH 52°54'46" EAST, ALONG THE WEST LINE OF SAID LOT 2, A DISTANCE OF 56.12 FEET; THENCE NORTH 64°12'51" EAST, ALONG THE WEST LINE OF SAID LOT 2, A DISTANCE OF 56.53 FEET; THENCE NORTH 74°00'08" EAST, ALONG THE WEST LINE OF SAID LOT 2, A DSTANCE OF 86.28 FEET; THENCE NORTH 02°18'22" EAST, ALONG THE WEST LINE OF SAID LOT 2, A DISTANCE OF 137.07 FEET TO A POINT ON THE SOUTH RIGHT OF WAY LINE OF HAMMONS BLVD; THENCE SOUTH 89°31'20" WEST ALONG SAID SOUTH RIGHT OF WAY LINE, A DISTANCE OF 90.72 FEET TO THE BEGINNING OF A CURVE TO THE RIGHT AND TANGENT TO THE LAST DESCRIBED COURSE; THENCE ALONG SAID CURVE TO THE RIGHT AND ALONG SAID SOUTH RIGHT OF WAY LINE, HAVING A CHORD BEARING OF NORTH 88°24'56" WEST, A RADIUS OF 1415.47 FEET, FOR AN ARC DISTANCE OF 101.08 FEET TO THE BEGINNING OF A REVERSE CURVE TO THE LEFT; THENCE ALONG SAID CURVE TO THE LEFT AND ALONG SAID SOUTH RIGHT OF WAY LINE, HAVING A CHORD BEARING OF NORTH 88°24'57" WEST, A RADIUS OF 1365.88 FEET, FOR AN ARC DISTANCE OF 98.28 FEET TO THE POINT OF TANGENCY; THENCE SOUTH 89°31'21" WEST, ALONG SAID SOUTH RIGHT OF WAY LINE, A DISTANC OF 434.42 FEET TO THE BEGINNING OF A CURVE TO THE RIGHT AND TANGENT TO THE LAST DESCRIBED COURSE; THENCE ALONG SAID CURVE TO THE RIGHT AND ALONG SAID SOUTH RIGHT OF WAY LINE, HAVING A CHORD BEARING OF NORTH 45°28'39" WEST, A RADIUS OF 175.00 FEET, FOR AN ARC DISTANCE OF 274.89 FEET; THENCE NORTH 00°28'39" WEST, ALONG THE WEST RIGHT OF WAY LINE OF SAID HAMMONS BLVD, A DISTANCE OF 39.80 FEET TO THE BEGINNING OF A CURVE TO THE LEFT, AND TANGENT TO THE LAST DESCRIBED COURSE; THENCE ALONG SAID CURVE TO THE LEFT, AND ALONG THE WEST AND SOUTH, SOUTH RIGHT OF WAY LINE, HAVING A CHORD BEARING OF NORTH 44°06'48" WEST, A RADIUS OF 67.48 FEET, FOR AN ARC DISTANCE OF 102.78 FEET TO A POINT ON THE EAST RIGHT OF WAY LINE OF SAID U.S. HIGHWAY NO. 71 (RANGE LINE ROAD); THENCE NORTH 01°23'02" EAST, ALONG SAID EAST RIGHT OF WAY LINE, A DISTANCE OF 216.47 FEET TO THE NORTHWEST CORNER OF PARCEL 1 OF DRURY FIRST SUBDIVISION, AS RECORDED IN BOOK 4 AT PAGE 14; THENCE SOUTH 88°45'52" EAST, ALONG THE NORTH LINE OF SAID PARCEL 1, A DISTANCE OF 174.00 FEET; THENCE SOUTH 01°33'55" WEST, ALONG THE NORTH LINE OF SAID PARCEL 1, A DISTANCE OF 40.50 FEET; THENCE SOUTH 88°45'52" EAST, ALONG THE NORTH LINE OF SAID PARCEL 1, A DISTANCE OF 204.50 FEET TO A POINT ON THE WEST LINE OF A TRACT OF LAND DESCRIBED IN BOOK 365 AT PAGE 7078; THENCE NORTH 01°33'55" EAST, ALONG THE WEST LINE OF SAID TRACT, A DISTANCE OF 195.50 FEET TO A POINT ON THE SOUTH LINE OF 36TH STREET, AS PREVIOUSLY ESTABLISHED; THENCE SOUTH 88°45'52" ALONG THE SOUTH RIGHT OF WAY LINE OF SAID 36TH STREET, A DISTANCE OF 221.50 FEET TO A POINT ON THE WEST LINE OF A TRACT OF LAND DESCRIBED IN BOOK 348 AT PAGE 12652; THENCE NORTH 01°33'57" EAST, THE WEST LINE OF SAID TRACT OF LAND DESCRIBED IN BOOK 348 AT PAGE 12652, A DISTANCE OF 360.00 FEET TO THE NORTHEAST CORNER OF SAID TRACT OF LAND DESCRIBED IN BOOK 357 AT PAGE 873; THENCE NORTH 88°53'34" WEST, ALONG THE NORTH LINE OF THE LAST WRITTEN TRACT OF LAND AND THE NORTH LINE OF PARCEL 4, DRURY FIRST SUBDIVISION, AS RECORDED IN PLAT BOOK 4 AT PAGE 14, A DISTANCE OF 329.77 FEET; THENCE NORTH 01°16'16" EAST, ALONG THE EAST LINE OF A TRACT OF LAND DESCRIBED IN BOOK 346 AT PAGE 2404, A DISTANCE OF 263.97 FEET TO THE NORTHEAST CORNER OF SAID TRACT OF LAND; THENCE NORTH 88°41'12" WEST, ALONG THE SOUTH LINE OF LOT 1, DARRELL L. ROGERS 2008 TRUST ADDITION AS RECORDED IN PLAT BOOK 14 AT PAGE 1, A DISTANCE OF 283.50 FEET TO THE SOUTHWEST CORNER OF SAID LOT 1, SAID POINT BEING ON THE EAST RIGHT OF WAY LINE OF SAID U.S. HIGHWAY NO. 71 (RANGE LINE ROAD); THENCE NORTH 01°15'44" EAST, ALONG THE EAST RIGHT OF WAY LINE OF SAID U.S. HIGHWAY NO. 71 (RANGE LINE ROAD), A DISTANCE OF 701.14 FEET TO THE **POINT OF BEGINNING.**

EXCEPT THAT PART DESCRIBED AS FOLLOWS:

ALL THAT PART OF FRACTIONAL SECTION 19, TOWNSHIP 27 NORTH, RANGE 32 WEST, ALL IN THE CITY OF JOPLIN, NEWTON COUNTY, MISSOURI AND BEING MORE PARTICULARLY DESCRIBED AS FOLLOWS:

COMMENCING FROM THE NORTHWEST CORNER OF SAID SECTION 19 (BEARINGS WRITTEN HEREIN ARE BASED UPON THE MISSOURI STATE PLANE COORDINATE SYSTEM, WEST ZONE); THENCE SOUTH 88°29'34" EAST, ALONG THE NORTH LINE OF THE SAID FRACTIONAL SECTION 19, A DISTANCE OF 678.82 FEET; THENCE SOUTH 01°34'24" WEST, A DISTANCE OF 571.49 FEET TO THE **POINT OF BEGINNING**; THENCE SOUTH 88°25'36" EAST, A DISTANCE OF 969.71 FEET; THENCE SOUTH 01°34'24" WEST, A DISTANCE OF 562.48 FEET; THENCE NORTH 88°25'36" WEST, A DISTANCE OF 969.71 FEET; THENCE NORTH 01°34'24" EAST, A DISTANCE OF 562.48 FEET TO THE **POINT OF BEGINNING**.

THE ABOVE DESCRIBED TRACT OF LAND CONTAINS 114.87 ACRES, MORE OR LESS.

BUT INCLUDING THE FOLLOWING DESCRIBED TRACTS ANNEXED INTO THE DISTRICT:

ALL THAT PART OF FRACTIONAL SECTION 19, TOWNSHIP 27 NORTH, RANGE 32 WEST, ALL IN THE CITY OF JOPLIN, NEWTON COUNTY, MISSOURI AND BEING MORE PARTICULARLY DESCRIBED AS FOLLOWS:

COMMENCING FROM THE NORTHWEST CORNER OF SAID SECTION 19 (BEARINGS WRITTEN HEREIN ARE BASED UPON THE MISSOURI STATE PLANE COORDINATE SYSTEM, WEST ZONE); THENCE SOUTH 88°29'34" EAST, ALONG THE NORTH LINE OF THE SAID FRACTIONAL SECTION 19, A DISTANCE OF 916.30 FEET; THENCE SOUTH 01°29'03" WEST, A DISTANCE OF 40.00 FEET TO A POINT ON THE SOUTH RIGHT OF WAY LINE OF MISSOURI ROUTE FF (A.K.A. 32ND STREET) AND THE INTERSECTION OF SAID SOUTH RIGHT OF WAY LINE AND THE WEST RIGHT OF WAY LINE OF HAMMONS BLVD, AS PREVIOUSLY ESTABLISHED; THENCE CONTINUING SOUTH 01°29'03" WEST, ALONG SAID WEST RIGHT OF WAY LINE, A DISTANCE OF 99.99 FEET TO THE BEGINNING OF A CURVE TO THE LEFT AND TANGENT TO THE LAST DESCRIBED COURSE; THENCE ALONG SAID CURVE, HAVING A CHORD BEARING OF SOUTH 14°06'27" EAST, A RADIUS OF 834.27 FEET, FOR AN ARC DISTANCE OF 454.04 FEET TO THE **POINT OF BEGINNING**; THENCE SOUTH 88°25'36" EAST, A DISTANCE OF 71.23 FEET TO A POINT ON THE EAST RIGHT OF WAY LINE OF SAID HAMMONS BLVD, SAID POINT BEING ON A NON-TANGENT CURVE TO THE LEFT; THENCE ALONG SAID CURVE TO THE LEFT AND ALONG SAID EAST RIGHT OF WAY LINE, HAVING A CHORD BEARING OF SOUTH 42°24'50" EAST, A RADIUS OF 774.27 FEET FOR AN ARC DISTANCE OF 269.67 FEET; THENCE SOUTH 52°23'30" EAST, ALONG SAID EAST RIGHT OF WAY LINE, A DISTANCE OF 30.39 FEET TO THE BEGINNING OF A CURVE TO THE RIGHT AND TANGENT TO THE LAST DESCRIBED COURSE; THENCE ALONG SAID CURVE TO THE RIGHT AND ALONG SAID EAST RIGHT OF WAY LINE, HAVING A CHORD BEARING OF SOUTH 36°44'33" EAST, A RADIUS OF 830.54 FEET, FOR AN AR DISTANCE OF 453.69 FEET; THENCE NORTH 88°25'36" WEST, A DISTANCE OF 65.47 FEET TO A POINT ON THE WEST RIGHT OF WAY LINE OF SAID HAMMONS BLVD, SAID POIUNT BEING ON A NON-TANGENT CURVE TO THE LEFT; THENCE ALONG SAID CURVE TO THE LEFT AND ALONG SAID WEST RIGHT OF WAY LINE, HAVING A CHORD BEARING OF NORTH 37°40'51" WEST, A RADIUS OF 770.54 FEET, FOR AN ARC DISTANCE OF 365.68 FEET; THENCE NORTH 52°23'30" WEST, ALONG SAID WEST RIGHT OF WAY LINE, A DISTANCE OF 30.39 TO THE BEGINNING OF A CURVE TO THE RIGHT AND TANGENT TO THE LAST DESCRIBED COURSE; THENCE ALONG SAID CURVE TO THE RIGHT, HAVING A CHORD BEARING OF NORTH 41°02'43" WEST, A RADIUS OF 834.27 FEET, FOR AN ARC DISTANCE OF 330.42 FEET TO THE **POINT OF BEGINNING**. CONTAINING 45,314.80 SQ. FEET (1.04 ACRES).

AND

ALL THAT PART OF FRACTIONAL SECTION 19, TOWNSHIP 27 NORTH, RANGE 32 WEST, ALL IN THE CITY OF JOPLIN, NEWTON COUNTY, MISSOURI AND BEING MORE PARTICULARLY DESCRIBED AS FOLLOWS:

COMMENCING FROM THE NORTHWEST CORNER OF SAID SECTION 19 (BEARINGS WRITTEN HEREIN ARE BASED UPON THE MISSOURI STATE PLANE COORDINATE SYSTEM, WEST ZONE); THENCE SOUTH 88°29'34" EAST, ALONG THE NORTH LINE OF THE SAID FRACTIONAL SECTION 19, A DISTANCE OF 2196.16 FEET TO THE INTERSECTION OF SAID NORTH LINE AND THE WEST RIGHT OF WAY LINE OF THE KANSAS CITY SOUTHERN RAILROAD, AS PREVIOUSLY ESTABLISHED; THENCE SOUTH 50°51'36" EAST ALONG SAID WEST RIGHT OF WAY LINE, A DISTANCE OF 1644.63 TO THE **POINT OF BEGINNING**; THENCE CONTINUING SOUTH 50°51'36" EAST, ALONG SAID WEST RIGHT OF WAY LINE, A DISTANCE OF 622.51 FEET TO A POINT ON THE EAST LINE OF THE SOUTHWEST QUARTER OF THE NORTHEAST QUARTER OF SAID FRACTIONAL SECTION 19; THENCE SOUTH 01°23'26" WEST, ALONG THE EAST LINE OF THE SOUTHWEST QUARTER OF THE NORTHEAST QUARTER, A DISTANCE OF 12.65 FEET; THENCE NORTH 50°51'36" WEST, PARALLEL WITH THE WEST RIGHT OF WAY LINE OF SAID KANSAS CITY SOUTHERN RAILROAD, A DISTANCE OF 643.25 FEET; THENCE SOUTH 88°25'48" EAST, A DISTANCE OF 16.40 FEET TO THE **POINT OF BEGINNING**. CONTAINING 6,328.81 SQ. FEET (0.15 ACRES).

AND

ALL THAT PART OF FRACTIONAL SECTION 19, TOWNSHIP 27 NORTH, RANGE 32 WEST, ALL IN THE CITY OF JOPLIN, NEWTON COUNTY, MISSOURI AND BEING MORE PARTICULARLY DESCRIBED AS FOLLOWS:

COMMENCING FROM THE NORTHWEST CORNER OF SAID SECTION 19 (BEARINGS WRITTEN HEREIN ARE BASED UPON THE MISSOURI STATE PLANE COORDINATE SYSTEM, WEST ZONE); THENCE SOUTH 88°29'34" EAST, ALONG THE NORTH LINE OF THE SAID FRACTIONAL SECTION 19, A DISTANCE OF 2196.16 FEET TO THE INTERSECTION OF SAID NORTH LINE AND THE WEST RIGHT OF WAY LINE OF THE KANSAS CITY SOUTHERN RAILROAD, AS PREVIOUSLY ESTABLISHED; THENCE SOUTH 50°51'36" EAST ALONG SAID WEST RIGHT OF WAY LINE, A DISTANCE OF 1644.63; THENCE NORTH 88°25'48" WEST, A DISTANCE OF 16.40 FEET TO THE **POINT OF BEGINNING**; THENCE CONTINUING NORTH 88°25'48" WEST, A DISTANCE OF 1101.24 FEET; THENCE SOUTH 01°34'12" WEST, A DISTANCE OF 18.92 FEET; THENCE SOUTH 88°25'48" EAST, A DISTANCE OF 1125.83 FEET; THENCE NORTH 50°51'36" WEST, PARALLEL WITH SAID WEST RIGHT OF WAY, A DISTANCE OF 31.02 FEET TO THE **POINT OF BEGINNING**. CONTAINING 21,064.49 FEET (0.48 ACRES).

AND

ALL THAT PART OF FRACTIONAL SECTION 19, TOWNSHIP 27 NORTH, RANGE 32 WEST, ALL IN THE CITY OF JOPLIN, NEWTON COUNTY, MISSOURI AND BEING MORE PARTICULARLY DESCRIBED AS FOLLOWS:

COMMENCING FROM THE NORTHWEST CORNER OF SAID SECTION 19 (BEARINGS WRITTEN HEREIN ARE BASED UPON THE MISSOURI STATE PLANE COORDINATE SYSTEM, WEST ZONE); THENCE SOUTH 01°23'02" WEST, ALONG THE WEST LINE OF SAID FRACTIONAL NORTHWEST QUARTER OF SAID SECTION 19, A DISTANCE OF 2149.36 FEET; THENCE SOUTH 88°36'58" EAST, A DISTANCE OF 125.00 FEET TO THE **POINT OF BEGINNING**; THENCE CONTINUING SOUTH 88°36'58" EAST, A DISTANCE OF 2.64 FEET TO A POINT ON THE WEST RIGHT OF WAY LINE OF HAMMONS BLVD, AS PREVISOUSLY ESTABLISHED; THENCE

SOUTH 00°28'39" EAST, ALONG SAID WEST RIGHT OF WAY LINE, A DISTANCE OF 2.36 FEET TO THE BEGINNING OF CURVE TO THE LEFT AND TANGENT TO THE LAST DESCRIBED COURSE; THENCE ALONG SAID CURVE, HAVING A CHORD BEARING OF SOUTH 45°28'39" EAST, A RADIUS OF 175.00 FEET, FOR AN ARC DISTANCE OF 274.89 FEET TO A POINT ON THE SOUTH RIGHT OF WAY LINE OF SAID HAMMONS BLVD; THENCE NORTH 89°31'21" EAST, ALONG THE SOUTH RIGHT OF WAY LINE OF SAID HAMMONS BLVD, A DISTANCE OF 352.25 FEET; THENCE SOUTH 0124'10" WEST, ALONG THE WEST LINE OF A TRACT OF LAND DESCRIBED IN BOOK 287 AT PAGE 385, A DISTANCE OF 43.86 FEET TO THE NORTH RIGHT OF WAY OF LINE OF INTERSTATE ROUTE NO. 44; THENCE NORTH 88°36'58" WEST, ALONG THE NORTH RIGHT OF WAY LINE OF SAID INTERSTATE ROUTE NO. 44, A DISTANCE OF 535.35 FEET TO THE INTERSECTION OF THE NORTH RIGHT OF WAY LINE OF SAID INTERSTATE ROUTE NO. 44 AND THE EAST RIGHT OF WAY LINE OF SOUTH RANGELINE ROAD, AS PREVIOUSLY ESTABLISHED; THENCE NORTH 01°23'02" EAST, ALONG THE EAST RIGHT OF WAY LINE OF SAID SOUTH RANGELINE ROAD, A DISTANCE OF 204.00 FEET TO THE **POINT OF BEGINNING**. CONTAINING 26,374.65 SQ. FEET (0.61 ACRES).

AND

ALL THAT PART OF FRACTIONAL SECTION 19, TOWNSHIP 27 NORTH, RANGE 32 WEST, ALL IN THE CITY OF JOPLIN, NEWTON COUNTY, MISSOURI AND BEING MORE PARTICULARLY DESCRIBED AS FOLLOWS:

COMMENCING FROM THE NORTHWEST CORNER OF SAID SECTION 19 (BEARINGS WRITTEN HEREIN ARE BASED UPON THE MISSOURI STATE PLANE COORDINATE SYSTEM, WEST ZONE); THENCE SOUTH 88°29'34" EAST, ALONG THE NORTH LINE OF THE SAID FRACTIONAL SECTION 19, A DISTANCE OF 916.73 FEET; THENCE SOUTH 01°29'03" WEST, A DISTANCE OF 40.00 FEET TO A POINT ON THE SOUTH RIGHT OF WAY LINE OF MISSOURI ROUTE FF (A.K.A. 32ND STREET) AND THE INTERSECTION OF SAID SOUTH RIGHT OF WAY LINE AND THE WEST RIGHT OF WAY LINE OF HAMMONS BLVD, AS PREVIOUSLY ESTABLISHED; THENCE CONTINUING SOUTH 01°29'03" WEST, ALONG SAID WEST RIGHT OF WAY LINE, A DISTANCE OF 99.99 FEET TO THE BEGINNING OF A CURVE TO THE LEFT AND TANGENT TO THE LAST DESCRIBED COURSE; THENCE ALONG SAID CURVE, HAVING A CHORD BEARING OF SOUTH 14°06'27" EAST, A RADIUS OF 834.27 FEET, FOR AN ARC DISTANCE OF 454.04 FEET; THENCE SOUTH 88°25'36" EAST, A DISTANCE OF 603.02 FEET TO THE **POINT OF BEGINNING**; THENCE CONTINUING SOUTH 88°25'36" EAST, A DISTANE OF 7.35 FEET; THENCE SOUTH 01°34'24" WEST, A DISTANCE OF 562.48 FEET; THENCE NORTH 88°25'36" WEST, A DISTANCE OF 15.25 FEET; THENCE NORTH 04°07'26" EAST, A DISTANCE OF 195.92 FEET TO THE BEGINNING OF A CURVE TO THE LEFT AND TANGENT TO THE LAST DESCRIBED COURSE; THENCE ALONG SAID CURVE TO THE LEFT, HAVING A CHORD BEARING OF NORTH 02°52'33" EAST, A RADIUS OF 485.00 FEET, FOR AN ARC DISTANCE OF 21.13 FEET; THENCE NORTH 01°37'40" EAST, A DISTANCE OF 305.84 FEET TO THE BEGINNING OF A CURVE TO THE LEFT AND TANGENT TO THE LAST DESCRIBED COURSE; THENCE ALONG SAID CURVE TO THE LEFT, HAVING A CHORD BEARING OF NORTH 00°43'30" WEST, A RADIUS OF 485.00 FEET, FOR AN ARC DISTANCE OF 39.93 FEET TO THE **POINT OF BEGINNING**. CONTAINING 4316.13 SQ. FEET (0.10) ACRES.

THE ABOVE DESCRIBED DISTRICT AREA CONTAINS IN TOTAL 117.25 ACRES, MORE OR LESS.

EXHIBIT B
CURRENT MAP OF DISTRICT

Dec 23, 2020 – 11:20am Plotted By: kbald G:\Shared drives\KC10 – Land Development\Projects\2020\20KC10000 JO Hammons Large Scale Development\02 SURVEY\DRAWINGS\CID DRAWINGS\3 CID BOUNDARY AFTER ANNEXATION 2020-12-22.DWG Layout: WOODSONIA CID BOUNDARY



Woodsonia Real Estate Inc

3

WOODSONIA REAL ESTATE INC.

CID BOUNDARY

(AFTER ANNEXATION)

JOPLIN, NEWTON COUNTY, MISSOURI

REVISIONS				DRAWING INFO.	
NO.	DESCRIPTION	BY	DATE	DRAWN BY:	KRB
		KRB		CHECK BY:	KRB
		KRB		LICENSE NO.	LC-62
				DATE:	2020-12-22
				FIELD BOOK:	
				JOB NUMBER:	20JO10011

© COPYRIGHT ANDERSON ENGINEERING, INC. 2019

ANDERSON ENGINEERING
EMPLOYEE OWNED
ENGINEERS • SURVEYORS • LABORATORIES • DRILLING
941 W 141ST TERR, STE A • KANSAS CITY, MO 64145 • PHONE (816) 777-0400
A LICENSED MISSOURI ENGINEERING & SURVEYING CORPORATION - LC 62

EXHIBIT C
LEGAL DESCRIPTION OF ADJACENT PROPERTY TO BE REMOVED

Tract 1:

ALL THAT PART OF FRACTIONAL SECTION 19, TOWNSHIP 27 NORTH, RANGE 32 WEST, ALL IN THE CITY OF JOPLIN, NEWTON COUNTY, MISSOURI AND BEING MORE PARTICULARLY DESCRIBED AS FOLLOWS:

COMMENCING FROM THE NORTHWEST CORNER OF SAID SECTION 19 (BEARINGS WRITTEN HEREIN ARE BASED UPON THE MISSOURI STATE PLANE COORDINATE SYSTEM, WEST ZONE); THENCE SOUTH 88°29'34" EAST, ALONG THE NORTH LINE OF THE SAID FRACTIONAL SECTION 19, A DISTANCE OF 916.30 FEET; THENCE SOUTH 01°29'03" WEST, A DISTANCE OF 40.00 FEET TO A POINT ON THE SOUTH RIGHT OF WAY LINE OF MISSOURI ROUTE FF (A.K.A. 32ND STREET) AND THE INTERSECTION OF SAID SOUTH RIGHT OF WAY LINE AND THE WEST RIGHT OF WAY LINE OF HAMMONS BLVD, AS PREVIOUSLY ESTABLISHED; THENCE CONTINUING SOUTH 01°29'03" WEST, ALONG SAID WEST RIGHT OF WAY LINE, A DISTANCE OF 99.99 FEET TO THE BEGINNING OF A CURVE TO THE LEFT AND TANGENT TO THE LAST DESCRIBED COURSE; THENCE ALONG SAID CURVE, HAVING A CHORD BEARING OF SOUTH 14°06'27" EAST, A RADIUS OF 834.27 FEET, FOR AN ARC DISTANCE OF 454.04 FEET TO THE **POINT OF BEGINNING**; THENCE SOUTH 88°25'36" EAST, A DISTANCE OF 71.23 FEET TO A POINT ON THE EAST RIGHT OF WAY LINE OF SAID HAMMONS BLVD, SAID POINT BEING ON A NON-TANGENT CURVE TO THE LEFT; THENCE ALONG SAID CURVE TO THE LEFT AND ALONG SAID EAST RIGHT OF WAY LINE, HAVING A CHORD BEARING OF SOUTH 42°24'50" EAST, A RADIUS OF 774.27 FEET FOR AN ARC DISTANCE OF 269.67 FEET; THENCE SOUTH 52°23'30" EAST, ALONG SAID EAST RIGHT OF WAY LINE, A DISTANCE OF 30.39 FEET TO THE BEGINNING OF A CURVE TO THE RIGHT AND TANGENT TO THE LAST DESCRIBED COURSE; THENCE ALONG SAID CURVE TO THE RIGHT AND ALONG SAID EAST RIGHT OF WAY LINE, HAVING A CHORD BEARING OF SOUTH 36°44'33" EAST, A RADIUS OF 830.54 FEET, FOR AN AR DISTANCE OF 453.69 FEET; THENCE NORTH 88°25'36" WEST, A DISTANCE OF 65.47 FEET TO A POINT ON THE WEST RIGHT OF WAY LINE OF SAID HAMMONS BLVD, SAID POIUNT BEING ON A NON-TANGENT CURVE TO THE LEFT; THENCE ALONG SAID CURVE TO THE LEFT AND ALONG SAID WEST RIGHT OF WAY LINE, HAVING A CHORD BEARING OF NORTH 37°40'51" WEST, A RADIUS OF 770.54 FEET, FOR AN ARC DISTANCE OF 365.68 FEET; THENCE NORTH 52°23'30" WEST, ALONG SAID WEST RIGHT OF WAY LINE, A DISTANCE OF 30.39 TO THE BEGINNING OF A CURVE TO THE RIGHT AND TANGENT TO THE LAST DESCRIBED COURSE; THENCE ALONG SAID CURVE TO THE RIGHT, HAVING A CHORD BEARING OF NORTH 41°02'43" WEST, A RADIUS OF 834.27 FEET, FOR AN ARC DISTANCE OF 330.42 FEET TO THE **POINT OF BEGINNING**. CONTAINING 45,314.80 SQ. FEET (1.04 ACRES).

Tract 2:

ALL THAT PART OF FRACTIONAL SECTION 19, TOWNSHIP 27 NORTH, RANGE 32 WEST, ALL IN THE CITY OF JOPLIN, NEWTON COUNTY, MISSOURI AND BEING MORE PARTICULARLY DESCRIBED AS FOLLOWS:

COMMENCING FROM THE NORTHWEST CORNER OF SAID SECTION 19 (BEARINGS WRITTEN HEREIN ARE BASED UPON THE MISSOURI STATE PLANE COORDINATE SYSTEM, WEST ZONE); THENCE SOUTH 88°29'34" EAST, ALONG THE NORTH LINE OF THE SAID FRACTIONAL SECTION 19, A DISTANCE OF 916.30 FEET; THENCE SOUTH 01°29'03" WEST, A DISTANCE OF 40.00 FEET TO A POINT ON THE SOUTH RIGHT OF WAY LINE OF MISSOURI ROUTE FF (A.K.A. 32ND STREET) AND THE INTERSECTION OF SAID SOUTH RIGHT OF WAY LINE AND THE WEST RIGHT OF WAY LINE OF HAMMONS BLVD, AS PREVIOUSLY ESTABLISHED; THENCE CONTINUING SOUTH 01°29'03" WEST, ALONG SAID WEST RIGHT OF WAY LINE, A DISTANCE OF

99.99 FEET TO THE BEGINNING OF A CURVE TO THE LEFT AND TANGENT TO THE LAST DESCRIBED COURSE; THENCE ALONG SAID CURVE, HAVING A CHORD BEARING OF SOUTH 02°52'54" EAST, A RADIUS OF 834.27 FEET, FOR AN ARC DISTANCE OF 127.13 FEET TO THE **POINT OF BEGINNING**, SAID POINT BEING ON NON-TANGENT CURVE TO THE RIGHT; THENCE ALONG SAID CURVE TO THE RIGHT, HAVING A CHORD BEARING OF NORTH 83°56'35" EAST, A RADIUS OF 209.04 FEET, FOR AN ARC DISTANCE OF 55.95 FEET; THENCE SOUTH 88°36'47" EAST, A DISTANCE OF 605.51 FEET; THENCE SOUTH 01°37'40" EAST, A DISTANCE OF 76.59 FEET; THENCE SOUTH 88°22'20" EAST, A DISTANCE OF 11.00 FEET TO THE BEGINNING OF A NON-TANGENT CURVE TO THE LEFT; THENCE ALONG SAID CURVE TO THE LEFT, HAVING A CHORD BEARING OF SOUTH 08°53'10" EAST, A RADIUS OF 503.07 FEET, FOR AN ARC DISTANCE OF 158.86 FEET TO A POINT OF REVERSE CURVATURE TO THE RIGHT; THENCE ALONG SAID CURVE TO THE RIGHT, HAVING A CHORD BEARING OF SOUTH 08°01'02" EAST, A RADIUS OF 485.00 FEET, FOR AN ARC DISTANCE OF 83.62 FEET; THENCE NORTH 88°25'36" WEST, A DISTANCE OF 962.36 FEET; THENCE SOUTH 01°34'24" WEST, A DISTANCE OF 562.48 FEET; THENCE SOUTH 88°25'36" EAST, A DISTANCE OF 954.46 FEET; THENCE SOUTH 04°07'26" WEST, A DISTANCE OF 4.42 FEET; THENCE NORTH 88°36'06" WEST, A DISTANCE OF 1015.66 FEET TO THE BEGINNING OF A NON-TANGENT CURV TO THE RIGHT; THENCE ALONG SAID CURVE TO THE RIGHT, HAVING A CHORD BEARING OF NORTH 06°43'32" WEST, A RADIUS OF 320.00 FEET, FOR AN ARC DISTANCE OF 86.44 FEET; THENCE NORTH 00°49'44" EAST, A DISTANCE OF 623.79 FEET TO THE BEGINNING OF A CURVE TO THE RIGHT AND TANGENT TO THE LAST DESCRIBED COURSE; THENCE ALONG SAID CURVE TO THE RIGHT, HAVING A CHORD BEARING OF NORTH 33°50'51" EAST, A RADIUS OF 112.00 FEET, FOR AN ARC DISTANCE OF 128.37 FEET; THENCE SOUTH 88°40'47" EAST, A DISTANCE OF 19.16 FEET; THENCE NORTH 01°20'14" EAST, A DISTANCE OF 4.70 FEET TO THE BEGINNING OF A NON-TANGENT CURVE TO THE RIGHT; THENCE ALONG SAID CURVE TO THE RIGHT, HAVING A CHORD BEARING OF NORTH 84°12'52" EAST, A RADIUIS OF 110.31 FEET, FOR AN ARC DISTANCE OF 28.32 FEET; THENCE SOUTH 88°25'13" EAST, A DISTANCE OF 44.20 FEET TO THE BEGINNING OF A CURVE TO THE LEFT AND TANGENT TO THE LAST DESCRIBED COURSE; THENCE ALONG SAID CURVE TO THE LEFT, HAVING A CHORD BEARING OF NORTH 76°18'30" EAST, A RADIUS OF 241.50 FEET, FOR AN ARC DISTANCE OF 128.74 FEET; THENCE NORTH 63°34'59" EAST, A DISTANCE OF 18.43 FEET TO THE BEGINNING OF A CURVE TO THE RIGHT AND TANGENT TO THE LAST DESCRIBED COURSE; THENCE ALONG SAID CURVE TO THE RIGHT, HAVING A CHORD BEARING OF NORTH 71°11'32" EAST, A RADIUS OF 209.04 FEET, FOR AN ARC DISTANCE OF 37.09 FEET TO THE **POINT OF BEGINNING**. CONTAINING 346,498.22 SQ. FEET (7.95 ACRES).

EXHIBIT D
MAP OF ADJACENT PROPERTY TO BE REMOVED

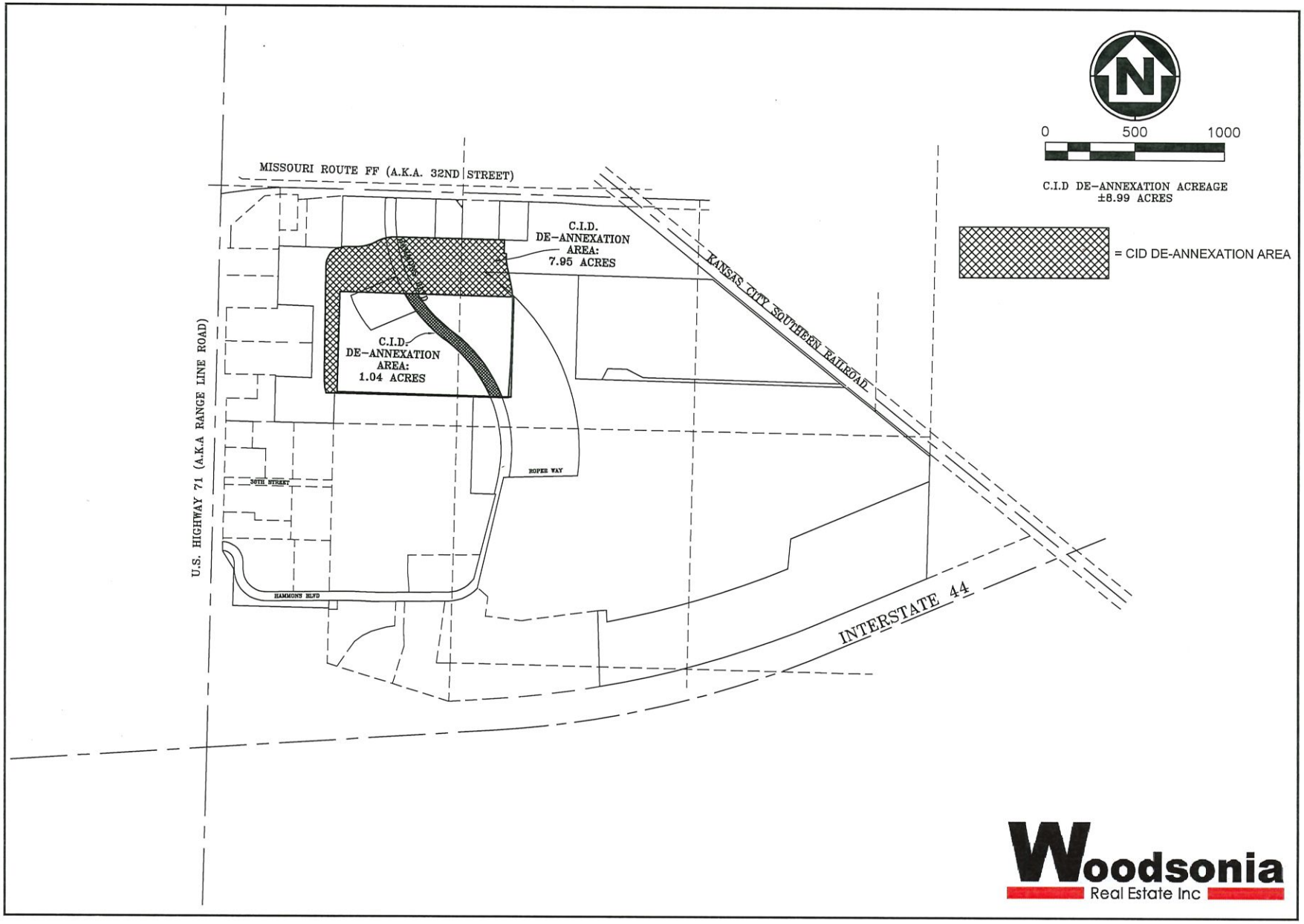

ANDERSON ENGINEERING
EMPLOYEE OWNED
ENGINEERS • SURVEYORS • LABORATORIES • DRILLING
941 W 141ST TERR, STE A • KANSAS CITY, MO 64145 • PHONE (816) 777-0400
A LICENSED MISSOURI ENGINEERING & SURVEYING CORPORATION • LC 62

REVISIONS				DRAWING INFO.	
NO.	DESCRIPTION	BY	DATE	DRAWN BY:	KRB
	ADDED EXCLUSION TRACT	KRB		CHECK BY:	KRB
				LICENSE NO.	LC-62
				DATE:	2020-12-22
				FIELD BOOK:	
				JOB NUMBER:	20JO10011

© COPYRIGHT ANDERSON ENGINEERING, INC. 2019

WOODSONIA REAL ESTATE INC.
CID
DE-ANNEXATION
CITY OF JOPLIN
NEWTON COUNTY, MISSOURI

4

EXHIBIT E
LEGAL DESCRIPTION OF DISTICT WITH ADJACENT PROPERTY REMOVED

WOODSONIA CID BOUNDARY DESCRIPTION – 2020-06-29

ALL THAT PART OF FRACTIONAL SECTION 19, TOWNSHIP 27 NORTH, RANGE 32 WEST, ALL IN THE CITY OF JOPLIN, NEWTON COUNTY, MISSOURI AND BEING MORE PARTICULARLY DESCRIBED AS FOLLOWS:

COMMENCING FROM THE NORTHWEST CORNER OF SAID SECTION 19 (BEARINGS WRITTEN HEREIN ARE BASED UPON THE MISSOURI STATE PLANE COORDINATE SYSTEM, WEST ZONE); THENCE SOUTH 01°22'35" WEST, ALONG THE WEST LINE OF SAID FRACTIONAL SECTION 19, A DISTANCE OF 225.28 FEET; THENCE SOUTH 88°36°58" EAST, A DISTANCE OF 60.00 FEET TO THE **POINT OF BEGINNING**, SAID POINT BEING ON THE EAST RIGHT OF WAY LINE OF U.S. HIGHWAY NO. 71 (RANGE LINE ROAD), THENCE NORTH 47°54'24" EAST, A DISTANCE OF 36.52 FEET; THENCE SOUTH 88°49'26" EAST, A DISTANCE OF 116.65 FEET; THENCE SOUTH 45°04'38" EAST, A DISTANCE OF 45.99 FEET; THENCE SOUTH 88°49'29" EAST, A DISTANCE OF 93.80 FEET TO A POINT ON THE EAST LINE OF A TRACT OF LAND DESCRIBED IN BOOK 351 AT PAGE 2535; THENCE SOUTH 01°17'42" WEST, ALONG SAID EAST LINE, A DISTANCE OF 99.69 FEET; THENCE SOUTH 88°40'47" EAST, ALONG THE SOUTH LINE OF TWO TRACTS OF LAND DESCRIBED ON BOOK 351 AT PAGE 2535 AND BOOK 334 AT PAGE 1685 TO THE SOUTHEAST CORNER OF SAID TRACT OF LAND DESCRIBED IN BOOK 334 AT PAGE 1685, A DISTANCE OF 349.37 FEET; THENCE NORTH 01°20'14" EAST, ALONG THE EAST LINE OF THE LAST MENTIONED TRACT OF LAND, A DISTANCE OF 329.70 FEET TO A POINT ON THE NORTH LINE OF SAID FRACTIONAL SECTION 19; THENCE SOUTH 88°29'34" EAST, ALONG THE NORTH LINE OF SAID FRACTIONAL SECTION 19, A DISTANCE OF 1516.61 FEET TO THE INTERSECTION OF SAID NORTH LINE AND THE WEST RIGHT OF WAY LINE OF THE KANSAS CITY SOUTHERN RAILROAD, AS PREVIOUSLY ESTABLISHED; THENCE SOUTH 50°51'36" EAST, ALONG THE WEST RIGHT OF WAY LINE OF SAID KANSAS CITY SOUTHERN RAILROAD, A DISTANCE OF 1644.63 FEET; THENCE NORTH 88°25'48" WEST, A DISTANCE OF 1117.64 FEET; THENCE NORTH 63°13'15" WEST, A DISTANCE OF 103.00 FEET; THENCE NORTH 88°25'48" WEST, A DISTANCE OF 106.34 FEET; THENCE SOUTH 26°46'58" WEST, A DISTANCE OF 69.40 FEET; THENCE NORTH 88°25'48" WEST, A DISTANCE OF 147.57 FEET; THENCE SOUTH 01°34'45" WEST, A DISTANCE OF 156.63 FEET TO THE BEGINNING OF A NON-TANGENT CURVE TO THE RIGHT; THENCE ALONG SAID CURVE TO THE RIGHT, HAVING A CHORD BEARING OF SOUTH 03°50'48" EAST, A RADIUS OF 1205.54 FEET, FOR AN ARC DISTANCE OF 331.08 FEET TO A POINT ON THE NORTH LINE OF AN EXISTING INGRESS/EGRESS EASEMENT DESCRIBED IN BOOK 353 AT PAGES 13767 & 13738; THENCE SOUTH 88°27'31" WEST, ALONG THE NORTH LINE OF SAID INGRESS/EGRESS EASEMENT, A DISTANCE OF 378.02 FEET, SAID POINT BEING ON A NONTANGENT CURVE TO THE RIGHT; THENCE ALONG SAID CURVE TO THE RIGHT, HAVING A CHORD BEARING OF SOUTH 08°37'33" WEST, A RADIUS OF 830.54 FEET, FOR AN ARC DISTANCE OF 60.97 FEET, SAID POINT BEING AT THE NORTHWEST CORNER OF A TRACT OF LAND DESCRIBED IN BOOK 332 AT PAGE 708; THENCE NORTH 88°27'31" EAST, ALONG THE NORTH LINE OF SAID TRACT OF LAND IN BOOK 332 AT PAGE 708, A DISTANCE OF 524.91 FEET TO THE NORTHEAST CORNER OF SAID TRACT OF LAND; THENCE SOUTH 01°31'29" EAST, ALONG THE EAST LINE OF SAID TRACT OF LAND, A DISTANCE OF 759.62 FEET, TO THE SOUTHEAST CORNER OF SAID TRACT OF LAND; THENCE SOUTH 88°25'00" WEST, ALONG THE SOUTH LINE OF SAID TRACT OF LAND, A DISTANCE OF 50.32 FEET TO THE NORTHEAST CORNER OF A TRACT OF LAND DESCRIBED IN BOOK 364 AT PAGE 3348; THENCE SOUTH 01°33'07" EAST, ALONG THE EAST LINE OF SAID TRACT OF LAND, A DISTANCE OF 426.15 FEET TO A POINT ON THE NORTH RIGHT OF WAY LINE U.S. INTERSTATE NO. 44, AS PREVIOUSLY ESTABLISHED, SAID POINT BEING ON A NON-TANGENT CURVE TO THE RIGHT; THENCE ALONG SAID CURVE TO THE RIGHT, HAVIG A CHORD BEARING OF SOUTH 83°18'13" WEST, A RADIUS OF 5482.90, FOR AN ARC DISTANCE OF 593.34 FEET TO THE POINT OF TANGENCY; THENCE SOUTH 86°31'35" WEST, ALONG THE NORTH RIGHT OF WAY LINE OF SAID INTERSTATE NO. 44, A DISTANCE OF 251.82 FEET TO THE SOUTHEAST CORNER OF LOT 3, HAMMONS

SILVER CREEK SUBDIVISION, AS RECORDED IN PLAT BOOK 7 AT PAGE 22; THENCE NORTH 72°49'10" WEST, ALONG THE SOUTH LINES OF LOTS 3, 2 OF SAID SUBDIVISION AND THE NORTH RIGHT OF WAY LINE OF SAID INTERSTATE NO. 44, A DISTANCE OF 652.09 FEET TO THE SOUTHWEST CORNER OF SAID LOT 2; THENCE NORTH 34°50'17" EAST, ALONG THE WEST LINE OF SAID LOT 2, A DISTANCE OF 169.37 FEET; THENCE NORTH 52°54'46" EAST, ALONG THE WEST LINE OF SAID LOT 2, A DISTANCE OF 56.12 FEET; THENCE NORTH 64°12'51" EAST, ALONG THE WEST LINE OF SAID LOT 2, A DISTANCE OF 56.53 FEET; THENCE NORTH 74°00'08" EAST, ALONG THE WEST LINE OF SAID LOT 2, A DSTANCE OF 86.28 FEET; THENCE NORTH 02°18'22" EAST, ALONG THE WEST LINE OF SAID LOT 2, A DISTANCE OF 137.07 FEET TO A POINT ON THE SOUTH RIGHT OF WAY LINE OF HAMMONS BLVD; THENCE SOUTH 89°31'20" WEST ALONG SAID SOUTH RIGHT OF WAY LINE, A DISTANCE OF 90.72 FEET TO THE BEGINNING OF A CURVE TO THE RIGHT AND TANGENT TO THE LAST DESCRIBED COURSE; THENCE ALONG SAID CURVE TO THE RIGHT AND ALONG SAID SOUTH RIGHT OF WAY LINE, HAVING A CHORD BEARING OF NORTH 88°24'56" WEST, A RADIUS OF 1415.47 FEET, FOR AN ARC DISTANCE OF 101.08 FEET TO THE BEGINNING OF A REVERSE CURVE TO THE LEFT; THENCE ALONG SAID CURVE TO THE LEFT AND ALONG SAID SOUTH RIGHT OF WAY LINE, HAVING A CHORD BEARING OF NORTH 88°24'57" WEST, A RADIUS OF 1365.88 FEET, FOR AN ARC DISTANCE OF 98.28 FEET TO THE POINT OF TANGENCY; THENCE SOUTH 89°31'21" WEST, ALONG SAID SOUTH RIGHT OF WAY LINE, A DISTANC OF 434.42 FEET TO THE BEGINNING OF A CURVE TO THE RIGHT AND TANGENT TO THE LAST DESCRIBED COURSE; THENCE ALONG SAID CURVE TO THE RIGHT AND ALONG SAID SOUTH RIGHT OF WAY LINE, HAVING A CHORD BEARING OF NORTH 45°28'39" WEST, A RADIUS OF 175.00 FEET, FOR AN ARC DISTANCE OF 274.89 FEET; THENCE NORTH 00°28'39" WEST, ALONG THE WEST RIGHT OF WAY LINE OF SAID HAMMONS BLVD, A DISTANCE OF 39.80 FEET TO THE BEGINNING OF A CURVE TO THE LEFT, AND TANGENT TO THE LAST DESCRIBED COURSE; THENCE ALONG SAID CURVE TO THE LEFT, AND ALONG THE WEST AND SOUTH, SOUTH RIGHT OF WAY LINE, HAVING A CHORD BEARING OF NORTH 44°06'48" WEST, A RADIUS OF 67.48 FEET, FOR AN ARC DISTANCE OF 102.78 FEET TO A POINT ON THE EAST RIGHT OF WAY LINE OF SAID U.S. HIGHWAY NO. 71 (RANGE LINE ROAD); THENCE NORTH 01°23'02" EAST, ALONG SAID EAST RIGHT OF WAY LINE, A DISTANCE OF 216.47 FEET TO THE NORTHWEST CORNER OF PARCEL 1 OF DRURY FIRST SUBDIVISION, AS RECORDED IN BOOK 4 AT PAGE 14; THENCE SOUTH 88°45'52" EAST, ALONG THE NORTH LINE OF SAID PARCEL 1, A DISTANCE OF 174.00 FEET; THENCE SOUTH 01°33'55" WEST, ALONG THE NORTH LINE OF SAID PARCEL 1, A DISTANCE OF 40.50 FEET; THENCE SOUTH 88°45'52" EAST, ALONG THE NORTH LINE OF SAID PARCEL 1, A DISTANCE OF 204.50 FEET TO A POINT ON THE WEST LINE OF A TRACT OF LAND DESCRIBED IN BOOK 365 AT PAGE 7078; THENCE NORTH 01°33'55" EAST, ALONG THE WEST LINE OF SAID TRACT, A DISTANCE OF 195.50 FEET TO A POINT ON THE SOUTH LINE OF 36TH STREET, AS PREVIOUSLY ESTABLISHED; THENCE SOUTH 88°45'52" ALONG THE SOUTH RIGHT OF WAY LINE OF SAID 36TH STREET, A DISTANCE OF 221.50 FEET TO A POINT ON THE WEST LINE OF A TRACT OF LAND DESCRIBED IN BOOK 348 AT PAGE 12652; THENCE NORTH 01°33'57" EAST, THE WEST LINE OF SAID TRACT OF LAND DESCRIBED IN BOOK 348 AT PAGE 12652, A DISTANCE OF 360.00 FEET TO THE NORTHEAST CORNER OF SAID TRACT OF LAND DESCRIBED IN BOOK 357 AT PAGE 873; THENCE NORTH 88°53'34" WEST, ALONG THE NORTH LINE OF THE LAST WRITTEN TRACT OF LAND AND THE NORTH LINE OF PARCEL 4, DRURY FIRST SUBDIVISION, AS RECORDED IN PLAT BOOK 4 AT PAGE 14, A DISTANCE OF 329.77 FEET; THENCE NORTH 01°16'16" EAST, ALONG THE EAST LINE OF A TRACT OF LAND DESCRIBED IN BOOK 346 AT PAGE 2404, A DISTANCE OF 263.97 FEET TO THE NORTHEAST CORNER OF SAID TRACT OF LAND; THENCE NORTH 88°41'12" WEST, ALONG THE SOUTH LINE OF LOT 1, DARRELL L. ROGERS 2008 TRUST ADDITION AS RECORDED IN PLAT BOOK 14 AT PAGE 1, A DISTANCE OF 283.50 FEET TO THE SOUTHWEST CORNER OF SAID LOT 1, SAID POINT BEING ON THE EAST RIGHT OF WAY LINE OF SAID U.S. HIGHWAY NO. 71 (RANGE LINE ROAD); THENCE NORTH 01°15'44" EAST, ALONG THE EAST RIGHT OF WAY LINE OF SAID U.S. HIGHWAY NO. 71 (RANGE LINE ROAD), A DISTANCE OF 701.14 FEET TO THE **POINT OF BEGINNING.**

EXCEPT THAT PART DESCRIBED AS FOLLOWS:

ALL THAT PART OF FRACTIONAL SECTION 19, TOWNSHIP 27 NORTH, RANGE 32 WEST, ALL IN THE CITY OF JOPLIN, NEWTON COUNTY, MISSOURI AND BEING MORE PARTICULARLY DESCRIBED AS FOLLOWS:

COMMENCING FROM THE NORTHWEST CORNER OF SAID SECTION 19 (BEARINGS WRITTEN HEREIN ARE BASED UPON THE MISSOURI STATE PLANE COORDINATE SYSTEM, WEST ZONE); THENCE SOUTH 88°29'34" EAST, ALONG THE NORTH LINE OF THE SAID FRACTIONAL SECTION 19, A DISTANCE OF 678.82 FEET; THENCE SOUTH 01°34'24" WEST, A DISTANCE OF 571.49 FEET TO THE **POINT OF BEGINNING**; THENCE SOUTH 88°25'36" EAST, A DISTANCE OF 969.71 FEET; THENCE SOUTH 01°34'24" WEST, A DISTANCE OF 562.48 FEET; THENCE NORTH 88°25'36" WEST, A DISTANCE OF 969.71 FEET; THENCE NORTH 01°34'24" EAST, A DISTANCE OF 562.48 FEET TO THE **POINT OF BEGINNING**.

AND

ALL THAT PART OF FRACTIONAL SECTION 19, TOWNSHIP 27 NORTH, RANGE 32 WEST, ALL IN THE CITY OF JOPLIN, NEWTON COUNTY, MISSOURI AND BEING MORE PARTICULARLY DESCRIBED AS FOLLOWS:

COMMENCING FROM THE NORTHWEST CORNER OF SAID SECTION 19 (BEARINGS WRITTEN HEREIN ARE BASED UPON THE MISSOURI STATE PLANE COORDINATE SYSTEM, WEST ZONE); THENCE SOUTH 88°29'34" EAST, ALONG THE NORTH LINE OF THE SAID FRACTIONAL SECTION 19, A DISTANCE OF 916.30 FEET; THENCE SOUTH 01°29'03" WEST, A DISTANCE OF 40.00 FEET TO A POINT ON THE SOUTH RIGHT OF WAY LINE OF MISSOURI ROUTE FF (A.K.A. 32ND STREET) AND THE INTERSECTION OF SAID SOUTH RIGHT OF WAY LINE AND THE WEST RIGHT OF WAY LINE OF HAMMONS BLVD, AS PREVIOUSLY ESTABLISHED; THENCE CONTINUING SOUTH 01°29'03" WEST, ALONG SAID WEST RIGHT OF WAY LINE, A DISTANCE OF 99.99 FEET TO THE BEGINNING OF A CURVE TO THE LEFT AND TANGENT TO THE LAST DESCRIBED COURSE; THENCE ALONG SAID CURVE, HAVING A CHORD BEARING OF SOUTH 02°52'54" EAST, A RADIUS OF 834.27 FEET, FOR AN ARC DISTANCE OF 127.13 FEET TO THE **POINT OF BEGINNING**, SAID POINT BEING ON NON-TANGENT CURVE TO THE RIGHT; THENCE ALONG SAID CURVE TO THE RIGHT, HAVING A CHORD BEARING OF NORTH 83°56'35" EAST, A RADIUS OF 209.04 FEET, FOR AN ARC DISTANCE OF 55.95 FEET; THENCE SOUTH 88°36'47" EAST, A DISTANCE OF 605.51 FEET; THENCE SOUTH 01°37'40" EAST, A DISTANCE OF 76.59 FEET; THENCE SOUTH 88°22'20" EAST, A DISTANCE OF 11.00 FEET TO THE BEGINNING OF A NON-TANGENT CURVE TO THE LEFT; THENCE ALONG SAID CURVE TO THE LEFT, HAVING A CHORD BEARING OF SOUTH 08°53'10" EAST, A RADIUS OF 503.07 FEET, FOR AN ARC DISTANCE OF 158.86 FEET TO A POINT OF REVERSE CURVATURE TO THE RIGHT; THENCE ALONG SAID CURVE TO THE RIGHT, HAVING A CHORD BEARING OF SOUTH 08°01'02" EAST, A RADIUS OF 485.00 FEET, FOR AN ARC DISTANCE OF 83.62 FEET; THENCE NORTH 88°25'36" WEST, A DISTANCE OF 962.36 FEET; THENCE SOUTH 01°34'24" WEST, A DISTANCE OF 562.48 FEET; THENCE SOUTH 88°25'36" EAST, A DISTANCE OF 954.46 FEET; THENCE SOUTH 04°07'26" WEST, A DISTANCE OF 4.42 FEET; THENCE NORTH 88°36'06" WEST, A DISTANCE OF 1015.66 FEET TO THE BEGINNING OF A NON-TANGENT CURV TO THE RIGHT; THENCE ALONG SAID CURVE TO THE RIGHT, HAVING A CHORD BEARING OF NORTH 06°43'32" WEST, A RADIUS OF 320.00 FEET, FOR AN ARC DISTANCE OF 86.44 FEET; THENCE NORTH 00°49'44" EAST, A DISTANCE OF 623.79 FEET TO THE BEGINNING OF A CURVE TO THE RIGHT AND TANGENT TO THE LAST DESCRIBED COURSE; THENCE ALONG SAID CURVE TO THE RIGHT, HAVING A CHORD BEARING OF NORTH 33°50'51" EAST, A RADIUS OF 112.00 FEET, FOR AN ARC DISTANCE OF 128.37 FEET; THENCE SOUTH 88°40'47" EAST, A DISTANCE OF 19.16 FEET; THENCE NORTH 01°20'14" EAST, A DISTANCE OF 4.70 FEET TO THE BEGINNING OF A NON-TANGENT CURVE TO THE RIGHT; THENCE ALONG SAID CURVE TO THE RIGHT, HAVING A CHORD BEARING OF NORTH 84°12'52" EAST, A RADIUIS OF 110.31 FEET, FOR AN ARC DISTANCE OF 28.32 FEET; THENCE SOUTH 88°25'13" EAST, A DISTANCE OF 44.20 FEET TO THE BEGINNING OF A CURVE TO THE LEFT AND TANGENT TO THE LAST DESCRIBED COURSE; THENCE ALONG

SAID CURVE TO THE LEFT, HAVING A CHORD BEARING OF NORTH 76°18'30" EAST, A RADIUS OF 241.50 FEET, FOR AN ARC DISTANCE OF 128.74 FEET; THENCE NORTH 63°34'59" EAST, A DISTANCE OF 18.43 FEET TO THE BEGINNING OF A CURVE TO THE RIGHT AND TANGENT TO THE LAST DESCRIBED COURSE; THENCE ALONG SAID CURVE TO THE RIGHT, HAVING A CHORD BEARING OF NORTH 71°11'32" EAST, A RADIUS OF 209.04 FEET, FOR AN ARC DISTANCE OF 37.09 FEET TO THE **POINT OF BEGINNING**. CONTAINING 346,498.22 SQ. FEET (7.95 ACRES).

BUT INCLUDING THE FOLLOWING DESCRIBED TRACTS ANNEXED INTO THE DISTRICT:

ALL THAT PART OF FRACTIONAL SECTION 19, TOWNSHIP 27 NORTH, RANGE 32 WEST, ALL IN THE CITY OF JOPLIN, NEWTON COUNTY, MISSOURI AND BEING MORE PARTICULARLY DESCRIBED AS FOLLOWS:

COMMENCING FROM THE NORTHWEST CORNER OF SAID SECTION 19 (BEARINGS WRITTEN HEREIN ARE BASED UPON THE MISSOURI STATE PLANE COORDINATE SYSTEM, WEST ZONE); THENCE SOUTH 88°29'34" EAST, ALONG THE NORTH LINE OF THE SAID FRACTIONAL SECTION 19, A DISTANCE OF 2196.16 FEET TO THE INTERSECTION OF SAID NORTH LINE AND THE WEST RIGHT OF WAY LINE OF THE KANSAS CITY SOUTHERN RAILROAD, AS PREVIOUSLY ESTABLISHED; THENCE SOUTH 50°51'36" EAST ALONG SAID WEST RIGHT OF WAY LINE, A DISTANCE OF 1644.63 TO THE **POINT OF BEGINNING**; THENCE CONTINUING SOUTH 50°51'36" EAST, ALONG SAID WEST RIGHT OF WAY LINE, A DISTANCE OF 622.51 FEET TO A POINT ON THE EAST LINE OF THE SOUTHWEST QUARTER OF THE NORTHEAST QUARTER OF SAID FRACTIONAL SECTION 19; THENCE SOUTH 01°23'26" WEST, ALONG THE EAST LINE OF THE SOUTHWEST QUARTER OF THE NORTHEAST QUARTER, A DISTANCE OF 12.65 FEET; THENCE NORTH 50°51'36" WEST, PARALLEL WITH THE WEST RIGHT OF WAY LINE OF SAID KANSAS CITY SOUTHERN RAILROAD, A DISTANCE OF 643.25 FEET; THENCE SOUTH 88°25'48" EAST, A DISTANCE OF 16.40 FEET TO THE **POINT OF BEGINNING**. CONTAINING 6,328.81 SQ. FEET (0.15 ACRES).

AND

ALL THAT PART OF FRACTIONAL SECTION 19, TOWNSHIP 27 NORTH, RANGE 32 WEST, ALL IN THE CITY OF JOPLIN, NEWTON COUNTY, MISSOURI AND BEING MORE PARTICULARLY DESCRIBED AS FOLLOWS:

COMMENCING FROM THE NORTHWEST CORNER OF SAID SECTION 19 (BEARINGS WRITTEN HEREIN ARE BASED UPON THE MISSOURI STATE PLANE COORDINATE SYSTEM, WEST ZONE); THENCE SOUTH 88°29'34" EAST, ALONG THE NORTH LINE OF THE SAID FRACTIONAL SECTION 19, A DISTANCE OF 2196.16 FEET TO THE INTERSECTION OF SAID NORTH LINE AND THE WEST RIGHT OF WAY LINE OF THE KANSAS CITY SOUTHERN RAILROAD, AS PREVIOUSLY ESTABLISHED; THENCE SOUTH 50°51'36" EAST ALONG SAID WEST RIGHT OF WAY LINE, A DISTANCE OF 1644.63; THENCE NORTH 88°25'48" WEST, A DISTANCE OF 16.40 FEET TO THE **POINT OF BEGINNING**; THENCE CONTINUING NORTH 88°25'48" WEST, A DISTANCE OF 1101.24 FEET; THENCE SOUTH 01°34'12" WEST, A DISTANCE OF 18.92 FEET; THENCE SOUTH 88°25'48" EAST, A DISTANCE OF 1125.83 FEET; THENCE NORTH 50°51'36" WEST, PARALLEL WITH SAID WEST RIGHT OF WAY, A DISTANCE OF 31.02 FEET TO THE **POINT OF BEGINNING**. CONTAINING 21,064.49 FEET (0.48 ACRES).

AND

ALL THAT PART OF FRACTIONAL SECTION 19, TOWNSHIP 27 NORTH, RANGE 32 WEST, ALL IN THE CITY OF JOPLIN, NEWTON COUNTY, MISSOURI AND BEING MORE PARTICULARLY DESCRIBED AS FOLLOWS:

COMMENCING FROM THE NORTHWEST CORNER OF SAID SECTION 19 (BEARINGS WRITTEN HEREIN ARE BASED UPON THE MISSOURI STATE PLANE COORDINATE SYSTEM, WEST ZONE); THENCE SOUTH

01°23'02" WEST, ALONG THE WEST LINE OF SAID FRACTIONAL NORTHWEST QUARTER OF SAID SECTION 19, A DISTANCE OF 2149.36 FEET; THENCE SOUTH 88°36'58" EAST, A DISTANCE OF 125.00 FEET TO THE **POINT OF BEGINNING**; THENCE CONTINUING SOUTH 88°36'58" EAST, A DISTANCE OF 2.64 FEET TO A POINT ON THE WEST RIGHT OF WAY LINE OF HAMMONS BLVD, AS PREVISOUSLY ESTABLISHED; THENCE SOUTH 00°28'39" EAST, ALONG SAID WEST RIGHT OF WAY LINE, A DISTANCE OF 2.36 FEET TO THE BEGINNING OF CURVE TO THE LEFT AND TANGENT TO THE LAST DESCRIBED COURSE; THENCE ALONG SAID CURVE, HAVING A CHORD BEARING OF SOUTH 45°28'39" EAST, A RADIUS OF 175.00 FEET, FOR AN ARC DISTANCE OF 274.89 FEET TO A POINT ON THE SOUTH RIGHT OF WAY LINE OF SAID HAMMONS BLVD; THENCE NORTH 89°31'21" EAST, ALONG THE SOUTH RIGHT OF WAY LINE OF SAID HAMMONS BLVD, A DISTANCE OF 352.25 FEET; THENCE SOUTH 0124'10" WEST, ALONG THE WEST LINE OF A TRACT OF LAND DESCRIBED IN BOOK 287 AT PAGE 385, A DISTANCE OF 43.86 FEET TO THE NORTH RIGHT OF WAY OF LINE OF INTERSTATE ROUTE NO. 44; THENCE NORTH 88°36'58" WEST, ALONG THE NORTH RIGHT OF WAY LINE OF SAID INTERSTATE ROUTE NO. 44, A DISTANCE OF 535.35 FEET TO THE INTERSECTION OF THE NORTH RIGHT OF WAY LINE OF SAID INTERSTATE ROUTE NO. 44 AND THE EAST RIGHT OF WAY LINE OF SOUTH RANGELINE ROAD, AS PREVIOUSLY ESTABLISHED; THENCE NORTH 01°23'02" EAST, ALONG THE EAST RIGHT OF WAY LINE OF SAID SOUTH RANGELINE ROAD, A DISTANCE OF 204.00 FEET TO THE **POINT OF BEGINNING**. CONTAINING 26,374.65 SQ. FEET (0.61 ACRES).

AND

ALL THAT PART OF FRACTIONAL SECTION 19, TOWNSHIP 27 NORTH, RANGE 32 WEST, ALL IN THE CITY OF JOPLIN, NEWTON COUNTY, MISSOURI AND BEING MORE PARTICULARLY DESCRIBED AS FOLLOWS:

COMMENCING FROM THE NORTHWEST CORNER OF SAID SECTION 19 (BEARINGS WRITTEN HEREIN ARE BASED UPON THE MISSOURI STATE PLANE COORDINATE SYSTEM, WEST ZONE); THENCE SOUTH 88°29'34" EAST, ALONG THE NORTH LINE OF THE SAID FRACTIONAL SECTION 19, A DISTANCE OF 916.73 FEET; THENCE SOUTH 01°29'03" WEST, A DISTANCE OF 40.00 FEET TO A POINT ON THE SOUTH RIGHT OF WAY LINE OF MISSOURI ROUTE FF (A.K.A. 32ND STREET) AND THE INTERSECTION OF SAID SOUTH RIGHT OF WAY LINE AND THE WEST RIGHT OF WAY LINE OF HAMMONS BLVD, AS PREVIOUSLY ESTABLISHED; THENCE CONTINUING SOUTH 01°29'03" WEST, ALONG SAID WEST RIGHT OF WAY LINE, A DISTANCE OF 99.99 FEET TO THE BEGINNING OF A CURVE TO THE LEFT AND TANGENT TO THE LAST DESCRIBED COURSE; THENCE ALONG SAID CURVE, HAVING A CHORD BEARING OF SOUTH 14°06'27" EAST, A RADIUS OF 834.27 FEET, FOR AN ARC DISTANCE OF 454.04 FEET; THENCE SOUTH 88°25'36" EAST, A DISTANCE OF 603.02 FEET TO THE **POINT OF BEGINNING**; THENCE CONTINUING SOUTH 88°25'36" EAST, A DISTANE OF 7.35 FEET; THENCE SOUTH 01°34'24" WEST, A DISTANCE OF 562.48 FEET; THENCE NORTH 88°25'36" WEST, A DISTANCE OF 15.25 FEET; THENCE NORTH 04°07'26" EAST, A DISTANCE OF 195.92 FEET TO THE BEGINNING OF A CURVE TO THE LEFT AND TANGENT TO THE LAST DESCRIBED COURSE; THENCE ALONG SAID CURVE TO THE LEFT, HAVING A CHORD BEARING OF NORTH 02°52'33" EAST, A RADIUS OF 485.00 FEET, FOR AN ARC DISTANCE OF 21.13 FEET; THENCE NORTH 01°37'40" EAST, A DISTANCE OF 305.84 FEET TO THE BEGINNING OF A CURVE TO THE LEFT AND TANGENT TO THE LAST DESCRIBED COURSE; THENCE ALONG SAID CURVE TO THE LEFT, HAVING A CHORD BEARING OF NORTH 00°43'30" WEST, A RADIUS OF 485.00 FEET, FOR AN ARC DISTANCE OF 39.93 FEET TO THE **POINT OF BEGINNING**. CONTAINING 4316.13 SQ. FEET (0.10) ACRES.

THE ABOVE DESCRIBED DISTRICT AREA CONTAINS IN TOTAL 108.26 ACRES, MORE OR LESS.

EXHIBIT F
MAP OF DISTICT WITH ADJACENT PROPERTY REMOVED

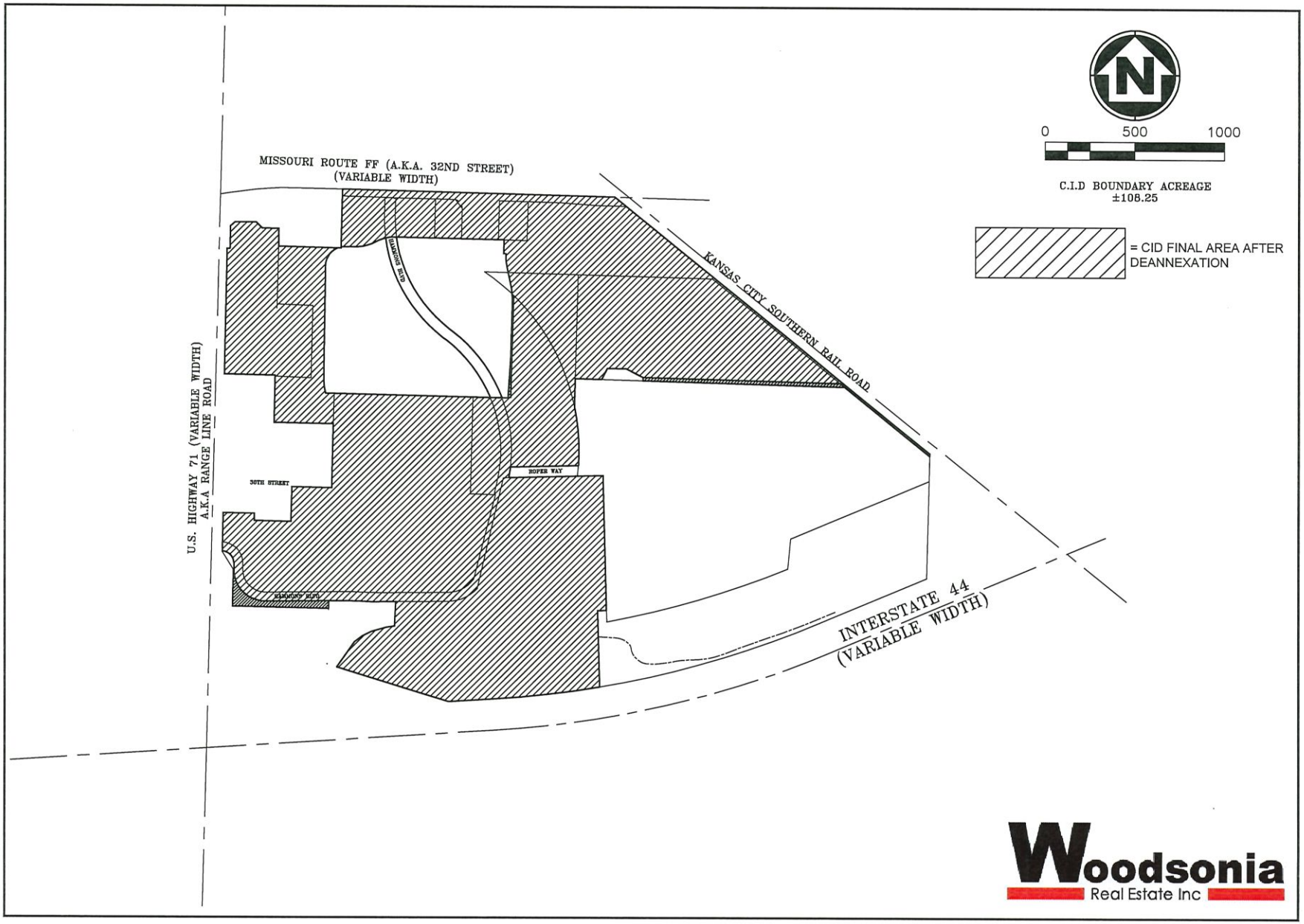

ANDERSON ENGINEERING
EMPLOYEE OWNED
ENGINEERS • SURVEYORS • LABORATORIES • DRILLING
941 W 141ST TERR., STE A • KANSAS CITY, MO 64145 • PHONE (816) 777-0420
A LICENSED MISSOURI ENGINEERING & SURVEYING CORPORATION • LC-62

REVISIONS				DRAWING INFO.	
NO.	DESCRIPTION	BY	DATE	DRAWN BY:	KRB
		KRB		CHECK BY:	KRB
		KRB		LICENSE NO.	LC-62
				DATE:	2020-12-22
				FIELD BOOK:	
				JOB NUMBER:	20JO10011

© COPYRIGHT ANDERSON ENGINEERING, INC. 2019

WOODSONIA REAL ESTATE INC.
CID BOUNDARY
(FINAL AFTER DEANNEXATION)
JOPLIN, NEWTON COUNTY, MISSOURI

5

EXHIBIT G
DISTRICT RESOLUTION

RESOLUTION NO. 2020-15

32ND STREET PLACE COMMUNITY IMPROVEMENT DISTRICT

RESOLUTION OF THE 32ND STREET PLACE COMMUNITY IMPROVEMENT DISTRICT APPROVING AMENDMENT TO DISTRICT BOUNDARIES AND REMOVAL OF ADJACENT PROPERTY FROM THE DISTRICT; AUTHORIZING SUBMISSION OF AN AMENDED PETITION TO CITY OF JOPLIN FOR APPROVAL; AND OTHER ACTIONS RELATED THERETO.

WHEREAS, by Ordinance No. 2020-113, adopted August 3, 2020 ("Ordinance") and pursuant to the Community Improvement District Act, Sections 67.1401 *et seq.*, RSMo ("Act"), the City Council ("City Council") of the City of Joplin, Missouri ("City") approved the Petition for Establishment of the 32nd Street Place Community Improvement District ("Petition"), thereby creating the 32nd Street Place Community Improvement District ("District"); and

WHEREAS, the District was formed to acquire property for and to fund certain public improvements, including the construction of improvements to and re-alignment of Hammons Boulevard and the construction of three regional detention basins as part of a larger redevelopment project;

WHEREAS, on December 7, 2020, the City Council adopted Ordinance No. 2020-193 ("Annexation Ordinance") approving the **addition** of certain property to the District in accordance with the Act and as provided in the separate Amended Petition to Amend Boundaries and Add Property to the District filed with the City Clerk on November 12, 2020; and

WHEREAS, the current boundaries of the District are legally described on the attached Exhibit A and depicted on the map attached as Exhibit B;

WHEREAS, Hammons Boulevard is an existing private road that connects with Range Line Road on the western boundary of the District and with 32nd Street on the northern boundary of the District;

WHEREAS, by Resolution No. 2020-09 dated October 28, 2020, the District consented to the removal of certain property from the District as described in the Petition to Amend Boundaries and Remove Property from the District ("Deannexation Petition"), which petition was signed by the owners of such property in accordance with the Act and subsequently filed with the City Clerk on October 29, 2020;

WHEREAS, the property described in the Deannexation Property ("Property to be Deannexed") is a portion of Hammons Boulevard that crosses a tract ("Carved-Out Tract") that was intentionally carved out of the District at the time of its formation and is the site of a proposed Menards store;

WHEREAS, the Deannexation Petition specified that the removal of the Deannexation Property would be contingent upon the completion of the planned Hammons Boulevard improvements;

WHEREAS, in accordance with the Act, the City Council held a public hearing on the Deannexation Petition and the first reading of an ordinance to approve the Deannexation Petition was heard on December 7, 2020;

WHEREAS, the City Council adopted Ordinance No. 2020-205 dated December 21, 2020, approving the removal of the Property to be Deannexed; provided, however, that the effectiveness of such ordinance is contingent upon the completion of the planned Hammons Boulevard improvements;

WHEREAS, since the filing of the Deannexation Petition, Menards has advised the District that its proposed store may be relocated and that such relocation could place all or a portion of its proposed store inside the District, requiring that additional property within the District be removed to ensure that the entirety of the proposed Menards store is located outside of the District when built;

WHEREAS, the Property to be Deannexed, which is legally described as Tract 1 on the attached Exhibit C, plus the additional property to be removed from the District to accommodate the location of the proposed Menards store when built, is collectively defined as the "Adjacent Property", which is legally described on the attached Exhibit C and depicted on the map attached as Exhibit D;

WHEREAS, the Adjacent Property is collectively owned by: (1) JDHQ Land Holding, LLC, a Delaware limited liability company; (2) Arapaho LLC, a Missouri limited liability company; and (3) Victory Ministry and Sports Complex (f/k/a Bridge Ministries, Inc.), a Missouri nonprofit corporation (individually, each a "Petitioner" and, collectively the "Petitioners").

WHEREAS, the District and the Petitioners desire to amend the Deannexation Petition in order to remove the Adjacent Property as described and depicted in this Resolution from the District as permitted under the Act;

WHEREAS, Section 67.1441.1, RSMo, provides that, with the consent of the Board of Directors of the District, real property may be removed from the District by ordinance upon receipt of a proper petition and after a public hearing is held by the governing body of the municipality on the removal of the real property in the manner provided in Section 67.1431, RSMo, upon proper notice;

WHEREAS, the District is in receipt of the Amended Petition to Amend Boundaries and Remove Property from the District signed by the Petitioners to **remove** the Adjacent Property from the District; and

WHEREAS, the District desires to approve and consent to the further amendment of the District's boundaries by removing the Adjacent Property and to submit the Amended Petition to Amend Boundaries and Remove Property from the District to the City Clerk for approval in accordance with the Act.

NOW, THEREFORE, BE IT RESOLVED BY THE BOARD OF DIRECTORS OF THE 32nd STREET PLACE COMMUNITY IMPROVEMENT DISTRICT, AS FOLLOWS:

1. The Board of Directors acknowledges receipt of the Amended Petition to Amend Boundaries and Remove Property from the District and the Board of Directors approves and consents to the further amendment of the District's boundaries by removing the Adjacent Property from the District.

2. The Board of Directors finds that the District will be able to meet its obligations without the revenues generated by or on the Adjacent Property after the Adjacent Property has been removed from the District.

3. The Amended Petition to Amend Boundaries and Remove Property from the District is approved in substantially the form presented on this date to the Board of Directors, subject to such changes, additions or deletions as may be deemed necessary or desirable by the District's officers, upon the advice of counsel, to carry out the purpose and intent of this Resolution, provided that any substantive changes are also approved by the owners of the Adjacent Property.

4. The District's officers and legal counsel are authorized and directed to submit the Amended Petition to Amend Boundaries and Remove Property from the District to the City Clerk for approval by the City Council of the City of Joplin, Missouri following a public hearing in accordance with the Act.

5. Upon the removal of the Adjacent Property from the District, the Adjacent Property shall be no longer subject to the District's projects and or the District's sales tax.

6. The Chairman, Vice Chairman and Secretary are authorized and directed to take all further action necessary to carry out the purpose and intent of this Resolution, including, without limitation, taking steps as such officers deem necessary or desirable to satisfy any preconditions as the City may establish to the removal of the Adjacent Property from the District.

7. This Resolution shall take effect immediately.

Adopted December 29, 2020.

Giltner B. Stevens, Chairman

ATTEST:

Charles J. (Pete) Hall, Jr. Secretary

EXHIBIT A

Legal Description of Current District Boundaries

WOODSONIA CID BOUNDARY DESCRIPTION – 2020-06-29

ALL THAT PART OF FRACTIONAL SECTION 19, TOWNSHIP 27 NORTH, RANGE 32 WEST, ALL IN THE CITY OF JOPLIN, NEWTON COUNTY, MISSOURI AND BEING MORE PARTICULARLY DESCRIBED AS FOLLOWS:

COMMENCING FROM THE NORTHWEST CORNER OF SAID SECTION 19 (BEARINGS WRITTEN HEREIN ARE BASED UPON THE MISSOURI STATE PLANE COORDINATE SYSTEM, WEST ZONE); THENCE SOUTH 01°22'35" WEST, ALONG THE WEST LINE OF SAID FRACTIONAL SECTION 19, A DISTANCE OF 225.28 FEET; THENCE SOUTH 88°36'58" EAST, A DISTANCE OF 60.00 FEET TO THE **POINT OF BEGINNING**, SAID POINT BEING ON THE EAST RIGHT OF WAY LINE OF U.S. HIGHWAY NO. 71 (RANGE LINE ROAD), THENCE NORTH 47°54'24" EAST, A DISTANCE OF 36.52 FEET; THENCE SOUTH 88°49'26" EAST, A DISTANCE OF 116.65 FEET; THENCE SOUTH 45°04'38" EAST, A DISTANCE OF 45.99 FEET; THENCE SOUTH 88°49'29" EAST, A DISTANCE OF 93.80 FEET TO A POINT ON THE EAST LINE OF A TRACT OF LAND DESCRIBED IN BOOK 351 AT PAGE 2535; THENCE SOUTH 01°17'42" WEST, ALONG SAID EAST LINE, A DISTANCE OF 99.69 FEET; THENCE SOUTH 88°40'47" EAST, ALONG THE SOUTH LINE OF TWO TRACTS OF LAND DESCRIBED ON BOOK 351 AT PAGE 2535 AND BOOK 334 AT PAGE 1685 TO THE SOUTHEAST CORNER OF SAID TRACT OF LAND DESCRIBED IN BOOK 334 AT PAGE 1685, A DISTANCE OF 349.37 FEET; THENCE NORTH 01°20'14" EAST, ALONG THE EAST LINE OF THE LAST MENTIONED TRACT OF LAND, A DISTANCE OF 329.70 FEET TO A POINT ON THE NORTH LINE OF SAID FRACTIONAL SECTION 19; THENCE SOUTH 88°29'34" EAST, ALONG THE NORTH LINE OF SAID FRACTIONAL SECTION 19, A DISTANCE OF 1516.61 FEET TO THE INTERSECTION OF SAID NORTH LINE AND THE WEST RIGHT OF WAY LINE OF THE KANSAS CITY SOUTHERN RAILROAD, AS PREVIOUSLY ESTABLISHED; THENCE SOUTH 50°51'36" EAST, ALONG THE WEST RIGHT OF WAY LINE OF SAID KANSAS CITY SOUTHERN RAILROAD, A DISTANCE OF 1644.63 FEET; THENCE NORTH 88°25'48" WEST, A DISTANCE OF 1117.64 FEET; THENCE NORTH 63°13'15" WEST, A DISTANCE OF 103.00 FEET; THENCE NORTH 88°25'48" WEST, A DISTANCE OF 106.34 FEET; THENCE SOUTH 26°46'58" WEST, A DISTANCE OF 69.40 FEET; THENCE NORTH 88°25'48" WEST, A DISTANCE OF 147.57 FEET; THENCE SOUTH 01°34'45" WEST, A DISTANCE OF 156.63 FEET TO THE BEGINNING OF A NON-TANGENT CURVE TO THE RIGHT; THENCE ALONG SAID CURVE TO THE RIGHT, HAVING A CHORD BEARING OF SOUTH 03°50'48" EAST, A RADIUS OF 1205.54 FEET, FOR AN ARC DISTANCE OF 331.08 FEET TO A POINT ON THE NORTH LINE OF AN EXISTING INGRESS/EGRESS EASEMENT DESCRIBED IN BOOK 353 AT PAGES 13767 & 13738; THENCE SOUTH 88°27'31" WEST, ALONG THE NORTH LINE OF SAID INGRESS/EGRESS EASEMENT, A DISTANCE OF 378.02 FEET, SAID POINT BEING ON A NONTANGENT CURVE TO THE RIGHT; THENCE ALONG SAID CURVE TO THE RIGHT, HAVING A CHORD BEARING OF SOUTH 08°37'33" WEST, A RADIUS OF 830.54 FEET, FOR AN ARC DISTANCE OF 60.97 FEET, SAID POINT BEING AT THE NORTHWEST CORNER OF A TRACT OF LAND DESCRIBED IN BOOK 332 AT PAGE 708; THENCE NORTH 88°27'31" EAST, ALONG THE NORTH LINE OF SAID TRACT OF LAND IN BOOK 332 AT PAGE 708, A DISTANCE OF 524.91 FEET TO THE NORTHEAST CORNER OF SAID TRACT OF LAND; THENCE SOUTH 01°31'29" EAST, ALONG THE EAST LINE OF SAID TRACT OF LAND, A DISTANCE OF 759.62 FEET, TO THE SOUTHEAST CORNER OF SAID TRACT OF LAND; THENCE SOUTH 88°25'00" WEST, ALONG THE SOUTH LINE OF SAID TRACT OF LAND, A DISTANCE OF 50.32 FEET TO THE NORTHEAST CORNER OF A TRACT OF LAND DESCRIBED IN BOOK 364 AT PAGE 3348; THENCE SOUTH 01°33'07" EAST, ALONG THE EAST LINE OF SAID TRACT OF LAND, A DISTANCE OF 426.15 FEET TO A POINT ON THE NORTH RIGHT OF WAY LINE U.S. INTERSTATE NO. 44, AS PREVIOUSLY ESTABLISHED, SAID POINT BEING ON A NON-TANGENT CURVE TO THE RIGHT; THENCE ALONG SAID CURVE TO THE RIGHT, HAVIG A CHORD BEARING OF SOUTH 83°18'13" WEST, A RADIUS OF 5482.90, FOR AN ARC DISTANCE OF 593.34 FEET TO THE POINT OF TANGENCY; THENCE SOUTH 86°31'35" WEST, ALONG THE NORTH RIGHT OF WAY LINE OF SAID INTERSTATE NO. 44, A DISTANCE OF 251.82 FEET TO THE SOUTHEAST CORNER OF LOT 3, HAMMONS

SILVER CREEK SUBDIVISION, AS RECORDED IN PLAT BOOK 7 AT PAGE 22; THENCE NORTH 72°49'10" WEST, ALONG THE SOUTH LINES OF LOTS 3, 2 OF SAID SUBDIVISION AND THE NORTH RIGHT OF WAY LINE OF SAID INTERSTATE NO. 44, A DISTANCE OF 652.09 FEET TO THE SOUTHWEST CORNER OF SAID LOT 2; THENCE NORTH 34°50'17" EAST, ALONG THE WEST LINE OF SAID LOT 2, A DISTANCE OF 169.37 FEET; THENCE NORTH 52°54'46" EAST, ALONG THE WEST LINE OF SAID LOT 2, A DISTANCE OF 56.12 FEET; THENCE NORTH 64°12'51" EAST, ALONG THE WEST LINE OF SAID LOT 2, A DISTANCE OF 56.53 FEET; THENCE NORTH 74°00'08" EAST, ALONG THE WEST LINE OF SAID LOT 2, A DSTANCE OF 86.28 FEET; THENCE NORTH 02°18'22" EAST, ALONG THE WEST LINE OF SAID LOT 2, A DISTANCE OF 137.07 FEET TO A POINT ON THE SOUTH RIGHT OF WAY LINE OF HAMMONS BLVD; THENCE SOUTH 89°31'20" WEST ALONG SAID SOUTH RIGHT OF WAY LINE, A DISTANCE OF 90.72 FEET TO THE BEGINNING OF A CURVE TO THE RIGHT AND TANGENT TO THE LAST DESCRIBED COURSE; THENCE ALONG SAID CURVE TO THE RIGHT AND ALONG SAID SOUTH RIGHT OF WAY LINE, HAVING A CHORD BEARING OF NORTH 88°24'56" WEST, A RADIUS OF 1415.47 FEET, FOR AN ARC DISTANCE OF 101.08 FEET TO THE BEGINNING OF A REVERSE CURVE TO THE LEFT; THENCE ALONG SAID CURVE TO THE LEFT AND ALONG SAID SOUTH RIGHT OF WAY LINE, HAVING A CHORD BEARING OF NORTH 88°24'57" WEST, A RADIUS OF 1365.88 FEET, FOR AN ARC DISTANCE OF 98.28 FEET TO THE POINT OF TANGENCY; THENCE SOUTH 89°31'21" WEST, ALONG SAID SOUTH RIGHT OF WAY LINE, A DISTANC OF 434.42 FEET TO THE BEGINNING OF A CURVE TO THE RIGHT AND TANGENT TO THE LAST DESCRIBED COURSE; THENCE ALONG SAID CURVE TO THE RIGHT AND ALONG SAID SOUTH RIGHT OF WAY LINE, HAVING A CHORD BEARING OF NORTH 45°28'39" WEST, A RADIUS OF 175.00 FEET, FOR AN ARC DISTANCE OF 274.89 FEET; THENCE NORTH 00°28'39" WEST, ALONG THE WEST RIGHT OF WAY LINE OF SAID HAMMONS BLVD, A DISTANCE OF 39.80 FEET TO THE BEGINNING OF A CURVE TO THE LEFT, AND TANGENT TO THE LAST DESCRIBED COURSE; THENCE ALONG SAID CURVE TO THE LEFT, AND ALONG THE WEST AND SOUTH, SOUTH RIGHT OF WAY LINE, HAVING A CHORD BEARING OF NORTH 44°06'48" WEST, A RADIUS OF 67.48 FEET, FOR AN ARC DISTANCE OF 102.78 FEET TO A POINT ON THE EAST RIGHT OF WAY LINE OF SAID U.S. HIGHWAY NO. 71 (RANGE LINE ROAD); THENCE NORTH 01°23'02" EAST, ALONG SAID EAST RIGHT OF WAY LINE, A DISTANCE OF 216.47 FEET TO THE NORTHWEST CORNER OF PARCEL 1 OF DRURY FIRST SUBDIVISION, AS RECORDED IN BOOK 4 AT PAGE 14; THENCE SOUTH 88°45'52" EAST, ALONG THE NORTH LINE OF SAID PARCEL 1, A DISTANCE OF 174.00 FEET; THENCE SOUTH 01°33'55" WEST, ALONG THE NORTH LINE OF SAID PARCEL 1, A DISTANCE OF 40.50 FEET; THENCE SOUTH 88°45'52" EAST, ALONG THE NORTH LINE OF SAID PARCEL 1, A DISTANCE OF 204.50 FEET TO A POINT ON THE WEST LINE OF A TRACT OF LAND DESCRIBED IN BOOK 365 AT PAGE 7078; THENCE NORTH 01°33'55" EAST, ALONG THE WEST LINE OF SAID TRACT, A DISTANCE OF 195.50 FEET TO A POINT ON THE SOUTH LINE OF 36TH STREET, AS PREVIOUSLY ESTABLISHED; THENCE SOUTH 88°45'52" ALONG THE SOUTH RIGHT OF WAY LINE OF SAID 36TH STREET, A DISTANCE OF 221.50 FEET TO A POINT ON THE WEST LINE OF A TRACT OF LAND DESCRIBED IN BOOK 348 AT PAGE 12652; THENCE NORTH 01°33'57" EAST, THE WEST LINE OF SAID TRACT OF LAND DESCRIBED IN BOOK 348 AT PAGE 12652, A DISTANCE OF 360.00 FEET TO THE NORTHEAST CORNER OF SAID TRACT OF LAND DESCRIBED IN BOOK 357 AT PAGE 873; THENCE NORTH 88°53'34" WEST, ALONG THE NORTH LINE OF THE LAST WRITTEN TRACT OF LAND AND THE NORTH LINE OF PARCEL 4, DRURY FIRST SUBDIVISION, AS RECORDED IN PLAT BOOK 4 AT PAGE 14, A DISTANCE OF 329.77 FEET; THENCE NORTH 01°16'16" EAST, ALONG THE EAST LINE OF A TRACT OF LAND DESCRIBED IN BOOK 346 AT PAGE 2404, A DISTANCE OF 263.97 FEET TO THE NORTHEAST CORNER OF SAID TRACT OF LAND; THENCE NORTH 88°41'12" WEST, ALONG THE SOUTH LINE OF LOT 1, DARRELL L. ROGERS 2008 TRUST ADDITION AS RECORDED IN PLAT BOOK 14 AT PAGE 1, A DISTANCE OF 283.50 FEET TO THE SOUTHWEST CORNER OF SAID LOT 1, SAID POINT BEING ON THE EAST RIGHT OF WAY LINE OF SAID U.S. HIGHWAY NO. 71 (RANGE LINE ROAD); THENCE NORTH 01°15'44" EAST, ALONG THE EAST RIGHT OF WAY LINE OF SAID U.S. HIGHWAY NO. 71 (RANGE LINE ROAD), A DISTANCE OF 701.14 FEET TO THE **POINT OF BEGINNING.**

EXCEPT THAT PART DESCRIBED AS FOLLOWS:

ALL THAT PART OF FRACTIONAL SECTION 19, TOWNSHIP 27 NORTH, RANGE 32 WEST, ALL IN THE CITY OF JOPLIN, NEWTON COUNTY, MISSOURI AND BEING MORE PARTICULARLY DESCRIBED AS FOLLOWS:

COMMENCING FROM THE NORTHWEST CORNER OF SAID SECTION 19 (BEARINGS WRITTEN HEREIN ARE BASED UPON THE MISSOURI STATE PLANE COORDINATE SYSTEM, WEST ZONE); THENCE SOUTH 88°29'34" EAST, ALONG THE NORTH LINE OF THE SAID FRACTIONAL SECTION 19, A DISTANCE OF 678.82 FEET; THENCE SOUTH 01°34'24" WEST, A DISTANCE OF 571.49 FEET TO THE **POINT OF BEGINNING**; THENCE SOUTH 88°25'36" EAST, A DISTANCE OF 969.71 FEET; THENCE SOUTH 01°34'24" WEST, A DISTANCE OF 562.48 FEET; THENCE NORTH 88°25'36" WEST, A DISTANCE OF 969.71 FEET; THENCE NORTH 01°34'24" EAST, A DISTANCE OF 562.48 FEET TO THE **POINT OF BEGINNING**.

THE ABOVE DESCRIBED TRACT OF LAND CONTAINS 114.87 ACRES, MORE OR LESS.

PLUS THE FOLLOWING DESCRIBED TRACTS ANNEXED INTO THE DISTRICT

Tract 1:

ALL THAT PART OF FRACTIONAL SECTION 19, TOWNSHIP 27 NORTH, RANGE 32 WEST, ALL IN THE CITY OF JOPLIN, NEWTON COUNTY, MISSOURI AND BEING MORE PARTICULARLY DESCRIBED AS FOLLOWS: **COMMENCING** FROM THE NORTHWEST CORNER OF SAID SECTION 19 (BEARINGS WRITTEN HEREIN ARE BASED UPON THE MISSOURI STATE PLANE COORDINATE SYSTEM, WEST ZONE); THENCE SOUTH 88°29'34" EAST, ALONG THE NORTH LINE OF THE SAID FRACTIONAL SECTION 19, A DISTANCE OF 916.30 FEET; THENCE SOUTH 01°29'03" WEST, A DISTANCE OF 40.00 FEET TO A POINT ON THE SOUTH RIGHT OF WAY LINE OF MISSOURI ROUTE FF (A.K.A. 32ND STREET) AND THE INTERSECTION OF SAID SOUTH RIGHT OF WAY LINE AND THE WEST RIGHT OF WAY LINE OF HAMMONS BLVD, AS PREVIOUSLY ESTABLISHED; THENCE CONTINUING SOUTH 01°29'03" WEST, ALONG SAID WEST RIGHT OF WAY LINE, A DISTANCE OF 99.99 FEET TO THE BEGINNING OF A CURVE TO THE LEFT AND TANGENT TO THE LAST DESCRIBED COURSE; THENCE ALONG SAID CURVE, HAVING A CHORD BEARING OF SOUTH 14°06'27" EAST, A RADIUS OF 834.27 FEET, FOR AN ARC DISTANCE OF 454.04 FEET TO THE **POINT OF BEGINNING**; THENCE SOUTH 88°25'36" EAST, A DISTANCE OF 71.23 FEET TO A POINT ON THE EAST RIGHT OF WAY LINE OF SAID HAMMONS BLVD, SAID POINT BEING ON A NON-TANGENT CURVE TO THE LEFT; THENCE ALONG SAID CURVE TO THE LEFT AND ALONG SAID EAST RIGHT OF WAY LINE, HAVING A CHORD BEARING OF SOUTH 42°24'50" EAST, A RADIUS OF 774.27 FEET FOR AN ARC DISTANCE OF 269.67 FEET; THENCE SOUTH 52°23'30" EAST, ALONG SAID EAST RIGHT OF WAY LINE, A DISTANCE OF 30.39 FEET TO THE BEGINNING OF A CURVE TO THE RIGHT AND TANGENT TO THE LAST DESCRIBED COURSE; THENCE ALONG SAID CURVE TO THE RIGHT AND ALONG SAID EAST RIGHT OF WAY LINE, HAVING A CHORD BEARING OF SOUTH 36°44'33" EAST, A RADIUS OF 830.54 FEET, FOR AN AR DISTANCE OF 453.69 FEET; THENCE NORTH 88°25'36" WEST, A DISTANCE OF 65.47 FEET TO A POINT ON THE WEST RIGHT OF WAY LINE OF SAID HAMMONS BLVD, SAID POIUNT BEING ON A NON-TANGENT CURVE TO THE LEFT; THENCE ALONG SAID CURVE TO THE LEFT AND ALONG SAID WEST RIGHT OF WAY LINE, HAVING A CHORD BEARING OF NORTH 37°40'51" WEST, A RADIUS OF 770.54 FEET, FOR AN ARC DISTANCE OF 365.68 FEET; THENCE NORTH 52°23'30" WEST, ALONG SAID WEST RIGHT OF WAY LINE, A DISTANCE OF 30.39 TO THE BEGINNING OF A CURVE TO THE RIGHT AND TANGENT TO THE LAST DESCRIBED COURSE; THENCE ALONG SAID CURVE TO THE RIGHT, HAVING A CHORD BEARING OF NORTH 41°02'43" WEST, A RADIUS OF 834.27 FEET, FOR AN ARC DISTANCE OF 330.42 FEET TO THE **POINT OF BEGINNING**. CONTAINING 45,314.80 SQ. FEET (1.04 ACRES).

AND

Tract 2:

ALL THAT PART OF FRACTIONAL SECTION 19, TOWNSHIP 27 NORTH, RANGE 32 WEST, ALL IN THE CITY OF JOPLIN, NEWTON COUNTY, MISSOURI AND BEING MORE PARTICULARLY DESCRIBED AS FOLLOWS:

COMMENCING FROM THE NORTHWEST CORNER OF SAID SECTION 19 (BEARINGS WRITTEN HEREIN ARE BASED UPON THE MISSOURI STATE PLANE COORDINATE SYSTEM, WEST ZONE); THENCE SOUTH 88°29'34" EAST, ALONG THE NORTH LINE OF THE SAID FRACTIONAL SECTION 19, A DISTANCE OF 916.73 FEET; THENCE SOUTH 01°29'03" WEST, A DISTANCE OF 40.00 FEET TO A POINT ON THE SOUTH RIGHT OF WAY LINE OF MISSOURI ROUTE FF (A.K.A. 32ND STREET) AND THE INTERSECTION OF SAID SOUTH RIGHT OF WAY LINE AND THE WEST RIGHT OF WAY LINE OF HAMMONS BLVD, AS PREVIOUSLY ESTABLISHED; THENCE CONTINUING SOUTH 01°29'03" WEST, ALONG SAID WEST RIGHT OF WAY LINE, A DISTANCE OF 99.99 FEET TO THE BEGINNING OF A CURVE TO THE LEFT AND TANGENT TO THE LAST DESCRIBED COURSE; THENCE ALONG SAID CURVE, HAVING A CHORD BEARING OF SOUTH 14°06'27" EAST, A RADIUS OF 834.27 FEET, FOR AN ARC DISTANCE OF 454.04 FEET; THENCE SOUTH 88°25'36" EAST, A DISTANCE OF 603.02 FEET TO THE **POINT OF BEGINNING**; THENCE CONTINUING SOUTH 88°25'36" EAST, A DISTANE OF 7.35 FEET; THENCE SOUTH 01°34'24" WEST, A DISTANCE OF 562.48 FEET; THENCE NORTH 88°25'36" WEST, A DISTANCE OF 15.25 FEET; THENCE NORTH 04°07'26" EAST, A DISTANCE OF 195.92 FEET TO THE BEGINNING OF A CURVE TO THE LEFT AND TANGENT TO THE LAST DESCRIBED COURSE; THENCE ALONG SAID CURVE TO THE LEFT, HAVING A CHORD BEARING OF NORTH 02°52'33" EAST, A RADIUS OF 485.00 FEET, FOR AN ARC DISTANCE OF 21.13 FEET; THENCE NORTH 01°37'40" EAST, A DISTANCE OF 305.84 FEET TO THE BEGINNING OF A CURVE TO THE LEFT AND TANGENT TO THE LAST DESCRIBED COURSE; THENCE ALONG SAID CURVE TO THE LEFT, HAVING A CHORD BEARING OF NORTH 00°43'30" WEST, A RADIUS OF 485.00 FEET, FOR AN ARC DISTANCE OF 39.93 FEET TO THE **POINT OF BEGINNING**. CONTAINING 4316.13 SQ. FEET (0.10) ACRES.

AND

Tract 3:

ALL THAT PART OF FRACTIONAL SECTION 19, TOWNSHIP 27 NORTH, RANGE 32 WEST, ALL IN THE CITY OF JOPLIN, NEWTON COUNTY, MISSOURI AND BEING MORE PARTICULARLY DESCRIBED AS FOLLOWS:

COMMENCING FROM THE NORTHWEST CORNER OF SAID SECTION 19 (BEARINGS WRITTEN HEREIN ARE BASED UPON THE MISSOURI STATE PLANE COORDINATE SYSTEM, WEST ZONE); THENCE SOUTH 01°23'02" WEST, ALONG THE WEST LINE OF SAID FRACTIONAL NORTHWEST QUARTER OF SAID SECTION 19, A DISTANCE OF 2149.36 FEET; THENCE SOUTH 88°36'58" EAST, A DISTANCE OF 125.00 FEET TO THE **POINT OF BEGINNING**; THENCE CONTINUING SOUTH 88°36'58" EAST, A DISTANCE OF 2.64 FEET TO A POINT ON THE WEST RIGHT OF WAY LINE OF HAMMONS BLVD, AS PREVISOUSLY ESTABLISHED; THENCE SOUTH 00°28'39" EAST, ALONG SAID WEST RIGHT OF WAY LINE, A DISTANCE OF 2.36 FEET TO THE BEGINNING OF CURVE TO THE LEFT AND TANGENT TO THE LAST DESCRIBED COURSE; THENCE ALONG SAID CURVE, HAVING A CHORD BEARING OF SOUTH 45°28'39" EAST, A RADIUS OF 175.00 FEET, FOR AN ARC DISTANCE OF 274.89 FEET TO A POINT ON THE SOUTH RIGHT OF WAY LINE OF SAID HAMMONS BLVD; THENCE NORTH 89°31'21" EAST, ALONG THE SOUTH RIGHT OF WAY LINE OF SAID HAMMONS BLVD, A DISTANCE OF 352.25 FEET; THENCE SOUTH 0124'10" WEST, ALONG THE WEST LINE OF A TRACT OF LAND DESCRIBED IN BOOK 287 AT PAGE 385, A DISTANCE OF 43.86 FEET TO THE NORTH RIGHT OF WAY OF LINE OF INTERSTATE ROUTE NO. 44; THENCE NORTH 88°36'58" WEST, ALONG THE NORTH RIGHT OF WAY LINE OF SAID INTERSTATE ROUTE NO. 44, A DISTANCE OF 535.35 FEET TO THE INTERSECTION OF THE NORTH RIGHT OF WAY LINE OF SAID INTERSTATE ROUTE NO. 44 AND THE EAST

RIGHT OF WAY LINE OF SOUTH RANGELINE ROAD, AS PREVIOUSLY ESTABLISHED; THENCE NORTH 01°23'02" EAST, ALONG THE EAST RIGHT OF WAY LINE OF SAID SOUTH RANGELINE ROAD, A DISTANCE OF 204.00 FEET TO THE **POINT OF BEGINNING**. CONTAINING 26,374.65 SQ. FEET (0.61 ACRES).

AND

Tract 4:

ALL THAT PART OF FRACTIONAL SECTION 19, TOWNSHIP 27 NORTH, RANGE 32 WEST, ALL IN THE CITY OF JOPLIN, NEWTON COUNTY, MISSOURI AND BEING MORE PARTICULARLY DESCRIBED AS FOLLOWS:

COMMENCING FROM THE NORTHWEST CORNER OF SAID SECTION 19 (BEARINGS WRITTEN HEREIN ARE BASED UPON THE MISSOURI STATE PLANE COORDINATE SYSTEM, WEST ZONE); THENCE SOUTH 88°29'34" EAST, ALONG THE NORTH LINE OF THE SAID FRACTIONAL SECTION 19, A DISTANCE OF 2196.16 FEET TO THE INTERSECTION OF SAID NORTH LINE AND THE WEST RIGHT OF WAY LINE OF THE KANSAS CITY SOUTHERN RAILROAD, AS PREVIOUSLY ESTABLISHED; THENCE SOUTH 50°51'36" EAST ALONG SAID WEST RIGHT OF WAY LINE, A DISTANCE OF 1644.63 TO THE **POINT OF BEGINNING**; THENCE CONTINUING SOUTH 50°51'36" EAST, ALONG SAID WEST RIGHT OF WAY LINE, A DISTANCE OF 622.51 FEET TO A POINT ON THE EAST LINE OF THE SOUTHWEST QUARTER OF THE NORTHEAST QUARTER OF SAID FRACTIONAL SECTION 19; THENCE SOUTH 01°23'26" WEST, ALONG THE EAST LINE OF THE SOUTHWEST QUARTER OF THE NORTHEAST QUARTER, A DISTANCE OF 12.65 FEET; THENCE NORTH 50°51'36" WEST, PARALLEL WITH THE WEST RIGHT OF WAY LINE OF SAID KANSAS CITY SOUTHERN RAILROAD, A DISTANCE OF 643.25 FEET; THENCE SOUTH 88°25'48" EAST, A DISTANCE OF 16.40 FEET TO THE **POINT OF BEGINNING**. CONTAINING 6,328.81 SQ. FEET (0.15 ACRES).

AND

Tract 5:

ALL THAT PART OF FRACTIONAL SECTION 19, TOWNSHIP 27 NORTH, RANGE 32 WEST, ALL IN THE CITY OF JOPLIN, NEWTON COUNTY, MISSOURI AND BEING MORE PARTICULARLY DESCRIBED AS FOLLOWS:

COMMENCING FROM THE NORTHWEST CORNER OF SAID SECTION 19 (BEARINGS WRITTEN HEREIN ARE BASED UPON THE MISSOURI STATE PLANE COORDINATE SYSTEM, WEST ZONE); THENCE SOUTH 88°29'34" EAST, ALONG THE NORTH LINE OF THE SAID FRACTIONAL SECTION 19, A DISTANCE OF 2196.16 FEET TO THE INTERSECTION OF SAID NORTH LINE AND THE WEST RIGHT OF WAY LINE OF THE KANSAS CITY SOUTHERN RAILROAD, AS PREVIOUSLY ESTABLISHED; THENCE SOUTH 50°51'36" EAST ALONG SAID WEST RIGHT OF WAY LINE, A DISTANCE OF 1644.63; THENCE NORTH 88°25'48" WEST, A DISTANCE OF 16.40 FEET TO THE **POINT OF BEGINNING**; THENCE CONTINUING NORTH 88°25'48" WEST, A DISTANCE OF 1101.24 FEET; THENCE SOUTH 01°34'12" WEST, A DISTANCE OF 18.92 FEET; THENCE SOUTH 88°25'48" EAST, A DISTANCE OF 1125.83 FEET; THENCE NORTH 50°51'36" WEST, PARALLEL WITH SAID WEST RIGHT OF WAY, A DISTANCE OF 31.02 FEET TO THE **POINT OF BEGINNING**. CONTAINING 21,064.49 FEET (0.48 ACRES)

THE ABOVE DESCRIBED TRACTS OF LAND, IN TOTAL, CONTAIN 117.25 ACRES, MORE OR LESS.

EXHIBIT B

Map of Current District Boundaries

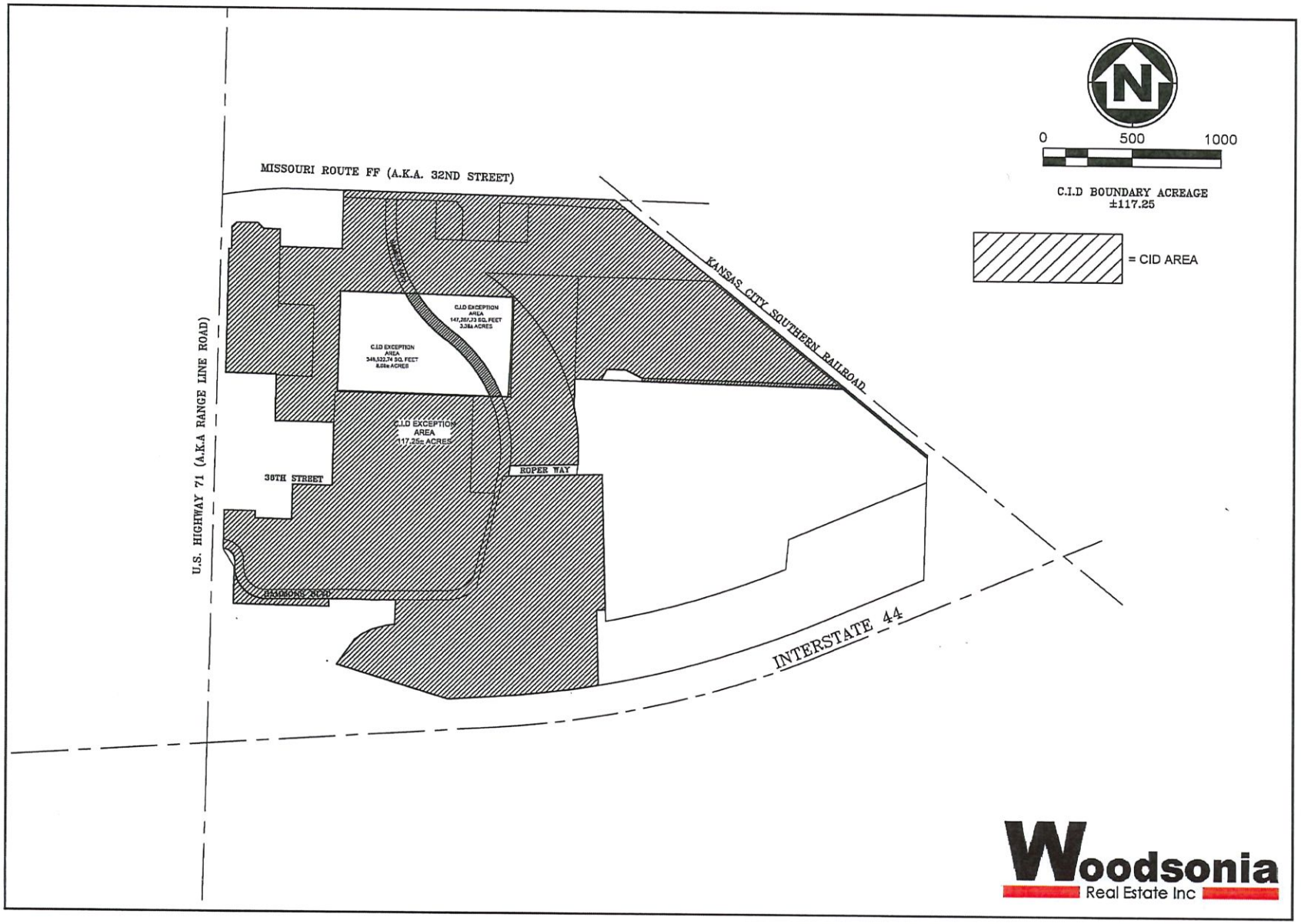

ANDERSON ENGINEERING
EMPLOYEE OWNED
ENGINEERS • SURVEYORS • LABORATORIES • DRILLING
941 W 141ST TERR., STE A • KANSAS CITY, MO 64145 • PHONE (816) 777-5400
A LICENSED MISSOURI ENGINEERING & SURVEYING CORPORATION • LC-62

REVISIONS				DRAWING INFO.	
NO.	DESCRIPTION	BY	DATE	DRAWN BY:	KRB
		KRB		CHECK BY:	KRB
		KRB		LICENSE NO.	LC-62
				DATE:	2020-12-22
				FIELD BOOK:	
				JOB NUMBER:	20JO10011

© COPYRIGHT ANDERSON ENGINEERING, INC. 2019

WOODSONIA REAL ESTATE INC.
CID BOUNDARY
(AFTER ANNEXATION)
JOPLIN, NEWTON COUNTY, MISSOURI

3

EXHIBIT C

Legal Description of Adjacent Property

Tract 1:

ALL THAT PART OF FRACTIONAL SECTION 19, TOWNSHIP 27 NORTH, RANGE 32 WEST, ALL IN THE CITY OF JOPLIN, NEWTON COUNTY, MISSOURI AND BEING MORE PARTICULARLY DESCRIBED AS FOLLOWS: **COMMENCING** FROM THE NORTHWEST CORNER OF SAID SECTION 19 (BEARINGS WRITTEN HEREIN ARE BASED UPON THE MISSOURI STATE PLANE COORDINATE SYSTEM, WEST ZONE); THENCE SOUTH 88°29'34" EAST, ALONG THE NORTH LINE OF THE SAID FRACTIONAL SECTION 19, A DISTANCE OF 916.30 FEET; THENCE SOUTH 01°29'03" WEST, A DISTANCE OF 40.00 FEET TO A POINT ON THE SOUTH RIGHT OF WAY LINE OF MISSOURI ROUTE FF (A.K.A. 32ND STREET) AND THE INTERSECTION OF SAID SOUTH RIGHT OF WAY LINE AND THE WEST RIGHT OF WAY LINE OF HAMMONS BLVD, AS PREVIOUSLY ESTABLISHED; THENCE CONTINUING SOUTH 01°29'03" WEST, ALONG SAID WEST RIGHT OF WAY LINE, A DISTANCE OF 99.99 FEET TO THE BEGINNING OF A CURVE TO THE LEFT AND TANGENT TO THE LAST DESCRIBED COURSE; THENCE ALONG SAID CURVE, HAVING A CHORD BEARING OF SOUTH 14°06'27" EAST, A RADIUS OF 834.27 FEET, FOR AN ARC DISTANCE OF 454.04 FEET TO THE **POINT OF BEGINNING**; THENCE SOUTH 88°25'36" EAST, A DISTANCE OF 71.23 FEET TO A POINT ON THE EAST RIGHT OF WAY LINE OF SAID HAMMONS BLVD, SAID POINT BEING ON A NON-TANGENT CURVE TO THE LEFT; THENCE ALONG SAID CURVE TO THE LEFT AND ALONG SAID EAST RIGHT OF WAY LINE, HAVING A CHORD BEARING OF SOUTH 42°24'50" EAST, A RADIUS OF 774.27 FEET FOR AN ARC DISTANCE OF 269.67 FEET; THENCE SOUTH 52°23'30" EAST, ALONG SAID EAST RIGHT OF WAY LINE, A DISTANCE OF 30.39 FEET TO THE BEGINNING OF A CURVE TO THE RIGHT AND TANGENT TO THE LAST DESCRIBED COURSE; THENCE ALONG SAID CURVE TO THE RIGHT AND ALONG SAID EAST RIGHT OF WAY LINE, HAVING A CHORD BEARING OF SOUTH 36°44'33" EAST, A RADIUS OF 830.54 FEET, FOR AN AR DISTANCE OF 453.69 FEET; THENCE NORTH 88°25'36" WEST, A DISTANCE OF 65.47 FEET TO A POINT ON THE WEST RIGHT OF WAY LINE OF SAID HAMMONS BLVD, SAID POIUNT BEING ON A NON-TANGENT CURVE TO THE LEFT; THENCE ALONG SAID CURVE TO THE LEFT AND ALONG SAID WEST RIGHT OF WAY LINE, HAVING A CHORD BEARING OF NORTH 37°40'51" WEST, A RADIUS OF 770.54 FEET, FOR AN ARC DISTANCE OF 365.68 FEET; THENCE NORTH 52°23'30" WEST, ALONG SAID WEST RIGHT OF WAY LINE, A DISTANCE OF 30.39 TO THE BEGINNING OF A CURVE TO THE RIGHT AND TANGENT TO THE LAST DESCRIBED COURSE; THENCE ALONG SAID CURVE TO THE RIGHT, HAVING A CHORD BEARING OF NORTH 41°02'43" WEST, A RADIUS OF 834.27 FEET, FOR AN ARC DISTANCE OF 330.42 FEET TO THE **POINT OF BEGINNING**. CONTAINING 45,314.80 SQ. FEET (1.04 ACRES).

Tract 2:

ALL THAT PART OF FRACTIONAL SECTION 19, TOWNSHIP 27 NORTH, RANGE 32 WEST, ALL IN THE CITY OF JOPLIN, NEWTON COUNTY, MISSOURI AND BEING MORE PARTICULARLY DESCRIBED AS FOLLOWS:

COMMENCING FROM THE NORTHWEST CORNER OF SAID SECTION 19 (BEARINGS WRITTEN HEREIN ARE BASED UPON THE MISSOURI STATE PLANE COORDINATE SYSTEM, WEST ZONE); THENCE SOUTH 88°29'34" EAST, ALONG THE NORTH LINE OF THE SAID FRACTIONAL SECTION 19, A DISTANCE OF 916.30 FEET; THENCE SOUTH 01°29'03" WEST, A DISTANCE OF 40.00 FEET TO A POINT ON THE SOUTH RIGHT OF WAY LINE OF MISSOURI ROUTE FF (A.K.A. 32ND STREET) AND THE INTERSECTION OF SAID SOUTH RIGHT OF WAY LINE AND THE WEST RIGHT OF WAY LINE OF HAMMONS BLVD, AS PREVIOUSLY ESTABLISHED; THENCE CONTINUING SOUTH 01°29'03" WEST, ALONG SAID WEST RIGHT OF WAY LINE, A DISTANCE OF 99.99 FEET TO THE BEGINNING OF A CURVE TO THE LEFT AND TANGENT TO THE LAST DESCRIBED

COURSE; THENCE ALONG SAID CURVE, HAVING A CHORD BEARING OF SOUTH 02°52'54" EAST, A RADIUS OF 834.27 FEET, FOR AN ARC DISTANCE OF 127.13 FEET TO THE **POINT OF BEGINNING**, SAID POINT BEING ON NON-TANGENT CURVE TO THE RIGHT; THENCE ALONG SAID CURVE TO THE RIGHT, HAVING A CHORD BEARING OF NORTH 83°56'35" EAST, A RADIUS OF 209.04 FEET, FOR AN ARC DISTANCE OF 55.95 FEET; THENCE SOUTH 88°36'47" EAST, A DISTANCE OF 605.51 FEET; THENCE SOUTH 01°37'40" EAST, A DISTANCE OF 76.59 FEET; THENCE SOUTH 88°22'20" EAST, A DISTANCE OF 11.00 FEET TO THE BEGINNING OF A NON-TANGENT CURVE TO THE LEFT; THENCE ALONG SAID CURVE TO THE LEFT, HAVING A CHORD BEARING OF SOUTH 08°53'10" EAST, A RADIUS OF 503.07 FEET, FOR AN ARC DISTANCE OF 158.86 FEET TO A POINT OF REVERSE CURVATURE TO THE RIGHT; THENCE ALONG SAID CURVE TO THE RIGHT, HAVING A CHORD BEARING OF SOUTH 08°01'02" EAST, A RADIUS OF 485.00 FEET, FOR AN ARC DISTANCE OF 83.62 FEET; THENCE NORTH 88°25'36" WEST, A DISTANCE OF 962.36 FEET; THENCE SOUTH 01°34'24" WEST, A DISTANCE OF 562.48 FEET; THENCE SOUTH 88°25'36" EAST, A DISTANCE OF 954.46 FEET; THENCE SOUTH 04°07'26" WEST, A DISTANCE OF 4.42 FEET; THENCE NORTH 88°36'06" WEST, A DISTANCE OF 1015.66 FEET TO THE BEGINNING OF A NON-TANGENT CURV TO THE RIGHT; THENCE ALONG SAID CURVE TO THE RIGHT, HAVING A CHORD BEARING OF NORTH 06°43'32" WEST, A RADIUS OF 320.00 FEET, FOR AN ARC DISTANCE OF 86.44 FEET; THENCE NORTH 00°49'44" EAST, A DISTANCE OF 623.79 FEET TO THE BEGINNING OF A CURVE TO THE RIGHT AND TANGENT TO THE LAST DESCRIBED COURSE; THENCE ALONG SAID CURVE TO THE RIGHT, HAVING A CHORD BEARING OF NORTH 33°50'51" EAST, A RADIUS OF 112.00 FEET, FOR AN ARC DISTANCE OF 128.37 FEET; THENCE SOUTH 88°40'47" EAST, A DISTANCE OF 19.16 FEET; THENCE NORTH 01°20'14" EAST, A DISTANCE OF 4.70 FEET TO THE BEGINNING OF A NON-TANGENT CURVE TO THE RIGHT; THENCE ALONG SAID CURVE TO THE RIGHT, HAVING A CHORD BEARING OF NORTH 84°12'52" EAST, A RADIUIS OF 110.31 FEET, FOR AN ARC DISTANCE OF 28.32 FEET; THENCE SOUTH 88°25'13" EAST, A DISTANCE OF 44.20 FEET TO THE BEGINNING OF A CURVE TO THE LEFT AND TANGENT TO THE LAST DESCRIBED COURSE; THENCE ALONG SAID CURVE TO THE LEFT, HAVING A CHORD BEARING OF NORTH 76°18'30" EAST, A RADIUS OF 241.50 FEET, FOR AN ARC DISTANCE OF 128.74 FEET; THENCE NORTH 63°34'59" EAST, A DISTANCE OF 18.43 FEET TO THE BEGINNING OF A CURVE TO THE RIGHT AND TANGENT TO THE LAST DESCRIBED COURSE; THENCE ALONG SAID CURVE TO THE RIGHT, HAVING A CHORD BEARING OF NORTH 71°11'32" EAST, A RADIUS OF 209.04 FEET, FOR AN ARC DISTANCE OF 37.09 FEET TO THE **POINT OF BEGINNING.** CONTAINING 346,498.22 SQ. FEET (7.95 ACRES).

EXHIBIT D

Map of Adjacent Property

Dec 22, 2020 - 11:20am Plotted By: Matt G:\Shared drives\2010 - Land Development\Projects\2020\20JO10000 JO Harmony Large Scale Development\02 SURVEY\DRAWINGS\CID DRAWINGS\4 CID DE-ANNEXATION 2020-12-22.DWG Layout: WOODSONIA CID ANNEXATION

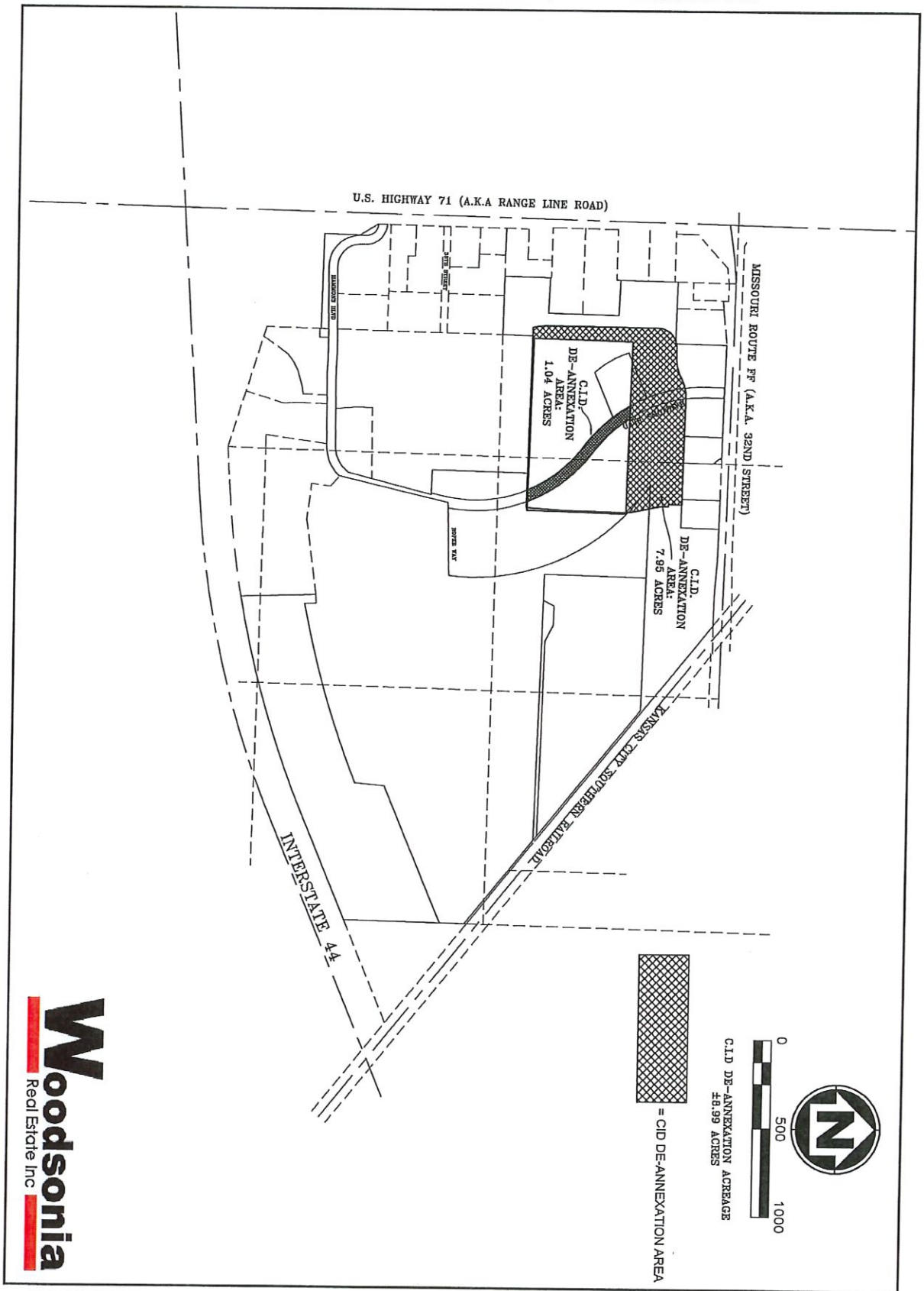

Woodsonia Real Estate Inc

4

WOODSONIA REAL ESTATE INC.

CID DE-ANNEXATION

CITY OF JOPLIN
NEWTON COUNTY, MISSOURI

REVISIONS				DRAWING INFO.	
NO.	DESCRIPTION	BY	DATE	DRAWN BY:	KRB
	ADDED EXCLUSION TRACT	KRB		CHECK BY:	KRB
				LICENSE NO.	LC-62
				DATE:	2020-12-22
				FIELD BOOK:	
				JOB NUMBER:	20JO10011

© COPYRIGHT ANDERSON ENGINEERING, INC. 2019

ANDERSON ENGINEERING
EMPLOYEE OWNED
ENGINEERS • SURVEYORS • LABORATORIES • DRILLING
541 W 141ST TERR, STE A • KANSAS CITY, MO 64145 • PHONE (816) 777-5400
A LICENSED MISSOURI ENGINEERING & SURVEYING CORPORATION - LC 62