Cost Estimate				
Description:	Quanity:	Unit:	Unit Cost:	Total:
AstroTurf	660	SF	$ 2.44	$ 1,610.40
Sidewalk	92	SY	$ 67.50	$ 6,210.00
Earthwork	12.5	CY	$ 5.00	$ 62.50
Trees	3	EA	$ 445.00	$ 1,335.00
Instruments	n/a	n/a	n/a	$15,796.00
			TOTAL:	**$25,013.90**



SANSA-RIMBA

PRODUCT DETAILS:
PERCUSSION PLAY-OUTDOOR MUSICAL INSTRUMENTS
COMBINATION OF A THUMB PIANO AND A XYLOPHONE
15 NOTES SPANNING TWO OCTAVES
$3,701



BONGO DRUMS

PRODUCT DETAILS:
PERCUSSION PLAY-OUTDOOR MUSICAL INSTRUMENTS
5 UNIQUE DRUMS
PLAYED WITH HANDS, NO ADDITIONAL EQUIPMENT REQUIRED
$3,550 FOR SET OF 5



BUTTERFLY BELLS

PRODUCT DETAILS:
FREENOTES HARMONY PARK
4 UNIQUE COLORS
2 NOTES PER BUTTERFLY
1 MALLET PER BUTTERFLY
$5,300



HANDPIPES

PRODUCT DETAILS:
PERCUSSION PLAY-OUTDOOR MUSICAL INSTRUMENTS
PLAYED WITH HANDS, NO ADDITIONAL EQUIPMENT REQUIRED
ACCESSIBLE FROM BOTH SIDES OF THE EQUIPMENT
$3,245

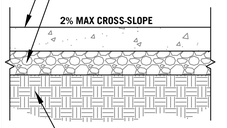

SPECIAL NOTE:
ALL SIDEWALK AND CURB RAMPS MUST COMPLY WITH FEDERAL LAWS AND ADA GUIDELINES. NON-COMPLIANT WORK WILL BE REMOVED AND REPLACED AT CONTRACTOR'S EXPENSE.

NOTES:
1. ALL SIDEWALKS ARE TO BE BUILT PER JOPLIN, MO STANDARD SPECIFICATIONS.
2. CONTROL JOINTS AT 4' O.C & SHALL BE A MINIMUM OF ONE-FOURTH (1/4) THE TOTAL SLAB DEPTH. THE JOINTS SHALL BE MADE USING AN APPROVED GROOVING TOOL AND SHALL BE AT RIGHT ANGLES TO THE LENGTH OF THE WALK. THE EDGE OF THE WALK SHALL BE FINISHED W/ AN EDGER HAVING A ONE-HALF (1/2) INCH RADIUS.
3. EXPANSION JOINTS EVERY 100' AND 18" ON EACH SIDE OF DRIVEWAYS, INTERSECTING WALKS, AND LOCATIONS AS SHOWN ON PLANS.
4. SIDEWALK CROSS-SLOPE NOT TO EXCEED 2%, INCLUDING SIDEWALKS ACROSS DRIVEWAYS.
5. THE MAXIMUM RUNNING SLOPE OF SIDEWALKS ARE 5%. IF A RUNNING SLOPE ON A SIDEWALK NOT CLASSIFIED AS A RAMP EXCEEDS 5%, HANDRAILS WILL BE REQUIRED.
6. THE MAXIMUM RUNNING SLOPE ON A SIDEWALK CLASSIFIED AS A RAMP IS 8.33%. NO RUNNING SLOPE ON ANY SECTION OF SIDEWALK CAN EXCEED 8.33%
7. AFTER THE INITIAL SET HAS TAKEN PLACE, THE SURFACE SHALL BE EITHER WOOD OR CORK FLOATED AND GIVEN A BURLAP OR BROOM FINISH.

1 / C1.0 **CONCRETE SIDEWALK**
SCALE: NOT TO SCALE

OKLAHOMA ONE CALL SYSTEM, INC. 811 1-800-522-6543 STOP - CALL BEFORE YOU DIG!

GRAPHIC SCALE
5 0 2.5 5 10 20
(IN FEET)
1 inch = 5 ft.

GRID

ANDERSON ENGINEERING
EMPLOYEE OWNED
ENGINEERS • SURVEYORS • LABORATORIES • DRILLING
811 E. 3RD STREET • • JOPLIN, MISSOURI 64801 • PHONE (417) 782-7399
A LICENSED MISSOURI ENGINEERING & SURVEYING CORPORATION - LC 62

REVISIONS			
NO.	DESCRIPTION	BY	DATE

DRAWING INFO.
DRAWN BY: LEB
CHECK BY: JCO
LICENSE NO.
DATE: 04/04/23
FIELD BOOK:
JOB NUMBER: 23JO10013

© COPYRIGHT ANDERSON ENGINEERING, INC. 2023

LEADERSHIP JOPLIN
SOUND GARDEN

CONCEPT 1

LANDRETH PARK
JOPLIN, JASPER COUNTY, MISSOURI

04.04.23

The information contained in this drawing is the property of ANDERSON ENGINEERING, INC. and is intended for the exclusive use of the parties to which it is addressed. Any reproduction, modification, publication or redistribution without the written consent of ANDERSON ENGINEERING, INC. is strictly prohibited.

DWG NUMBER
JOP-100-6990

SHEET NUMBER
C1

Cost Estimate				
Description:	Quanity:	Unit:	Unit Cost:	Total:
AstroTurf	660	SF	$ 2.44	$ 1,610.40
Sidewalk	92	SY	$ 67.50	$ 6,210.00
Earthwork	12.5	CY	$ 5.00	$ 62.50
Trees	3	EA	$ 445.00	$ 1,335.00
Instruments:	Sculptural Collection		$ 29,313.26	$ 29,313.26
	Flower Bells		$ 5,861.83	$ 5,861.83
	Butterfly Chimes		$ 2,210.00	$ 2,210.00
	Tembos		$ 7,865.00	$ 7,865.00
			TOTAL:	**$54,467.99**



CONTRABASS CHIMES



BUTTERFLY CHIMES



HARP



PAGODA BELLS



MANTA RAY



FLOWER BELLS



LILYPAD CYMBALS



ARIA



TEMBOS

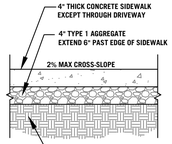

SPECIAL NOTE:
ALL SIDEWALK AND CURB RAMPS MUST COMPLY WITH FEDERAL LAWS AND ADA GUIDELINES. NON-COMPLIANT WORK WILL BE REMOVED AND REPLACED AT CONTRACTOR'S EXPENSE.

NOTES:
1. ALL SIDEWALKS ARE TO BE BUILT PER JOPLIN, MO STANDARD SPECIFICATIONS.
2. CONTROL JOINTS AT 4' O.C & SHALL BE A MINIMUM OF ONE-FOURTH (1/4) THE TOTAL SLAB DEPTH. THE JOINTS SHALL BE MADE USING AN APPROVED GROOVING TOOL AND SHALL BE AT RIGHT ANGLES TO THE LENGTH OF THE WALK. THE EDGE OF THE WALK SHALL BE FINISHED W/ AN EDGER HAVING A ONE-HALF (1/2) INCH RADIUS.
3. EXPANSION JOINTS EVERY 100' AND 18' ON EACH SIDE OF DRIVEWAYS, INTERSECTING WALKS, AND LOCATIONS AS SHOWN ON PLANS.
4. SIDEWALK CROSS-SLOPE NOT TO EXCEED 2%, INCLUDING SIDEWALKS ACROSS DRIVEWAYS.
5. THE MAXIMUM RUNNING SLOPE OF SIDEWALKS ARE 5%. IF A RUNNING SLOPE ON A SIDEWALK NOT CLASSIFIED AS A RAMP EXCEEDS 5%, HANDRAILS WILL BE REQUIRED.
6. THE MAXIMUM RUNNING SLOPE ON A SIDEWALK CLASSIFIED AS A RAMP IS 8.33%. NO RUNNING SLOPE ON ANY SECTION OF SIDEWALK CAN EXCEED 8.33%
7. AFTER THE INITIAL SET HAS TAKEN PLACE, THE SURFACE SHALL BE EITHER WOOD OR CORK FLOATED AND GIVEN A BURLAP OR BROOM FINISH.

1 / C1.0 CONCRETE SIDEWALK
SCALE: NOT TO SCALE

OKLAHOMA ONE CALL SYSTEM, INC.
811 or 800-522-6543
STOP - CALL BEFORE YOU DIG!

GRID

GRAPHIC SCALE
5 0 2.5 5 10 20
(IN FEET)
1 inch = 5 ft.

ANDERSON ENGINEERING
EMPLOYEE OWNED
ENGINEERS • SURVEYORS • LABORATORIES • DRILLING
811 E. 3RD STREET • • JOPLIN, MISSOURI 64801 • PHONE (417) 782-7399
A LICENSED MISSOURI ENGINEERING & SURVEYING CORPORATION - LC 62

REVISIONS

NO.	DESCRIPTION	BY	DATE

DRAWING INFO.

DRAWN BY:	LEB
CHECK BY:	JCO
LICENSE NO.	
DATE:	04/04/23
FIELD BOOK:	
JOB NUMBER:	23JO10013

© COPYRIGHT ANDERSON ENGINEERING, INC. 2023
The concepts and designs shown on this set of drawings are the property of Anderson Engineering, Inc. and are not to be used in any way without the written permission of Anderson Engineering, Inc. The reproduction, alteration or duplication of these plans without the express written consent of Anderson Engineering, Inc. is prohibited and will be subject to legal action.

LEADERSHIP JOPLIN
SOUND GARDEN

CONCEPT 1

LANDRETH PARK
JOPLIN, JASPER COUNTY, MISSOURI

04.04.23

DWG NUMBER
JOP-100-6990

SHEET NUMBER
C1