RFP-2024-15 Joplin Wayfinding RFP - SUPPLEMENT

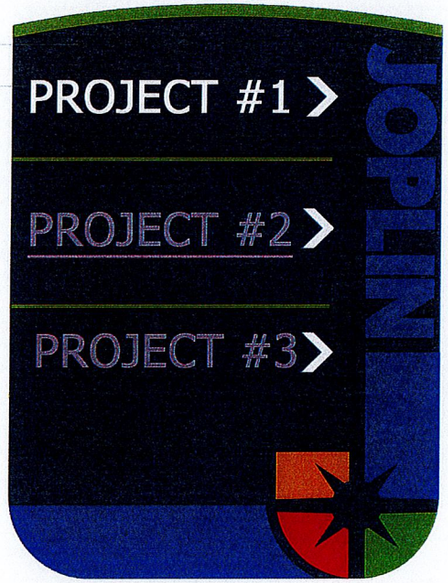

REPLACE OUTDATED SIGNS

Metal fabrication using new design, vinyl, and installation.

CORRECT FONT ISSUE

Apply overlay to existing signs.

NEW ADDITION (GRAND FALLS WAYFINDING)

Metal fabrication with the new design, vinyl, and installation to include posts and hardware.

RFP-2024-15 Joplin Wayfinding PROJECT #1

40” w x 54 h

Sign 1: Main - Northbound at 32nd

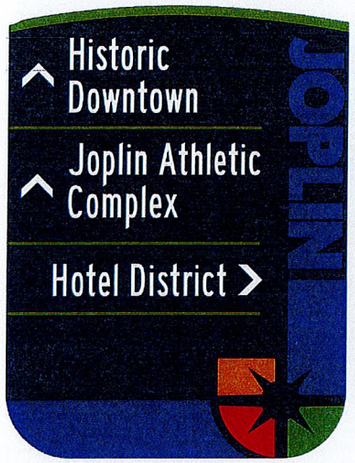

Sign 14: 7th Eastbound at High Ave.

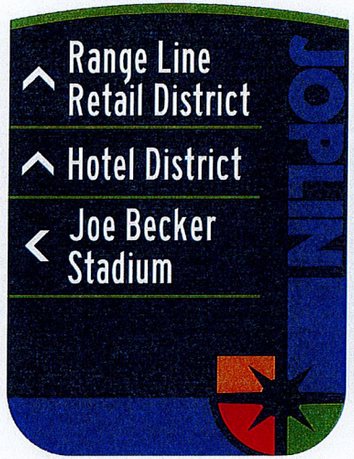

Sign 15: Range Line Northbound at 32nd.



40” w x 32 h

Sign 16: 32nd Eastbound at Range Line



40” w x 42 h

Sign 22: 32nd Westbound at Main Str



Sign C: 4th Str Eastbound at Jackson Ave.

40” w x 23 h



Airport - 43 Hwy at JLN Entrance.



Side A
East Facing



Side B
West Facing

D/S

Tri-State Marker - Entrance of Downstream Casino
69300 E. Nee Road



Side A
East Facing



Side B
West Facing

D/S

D/S Double-Sided

RFP-2024-15 Joplin Wayfinding RFP - SUPPLEMENT

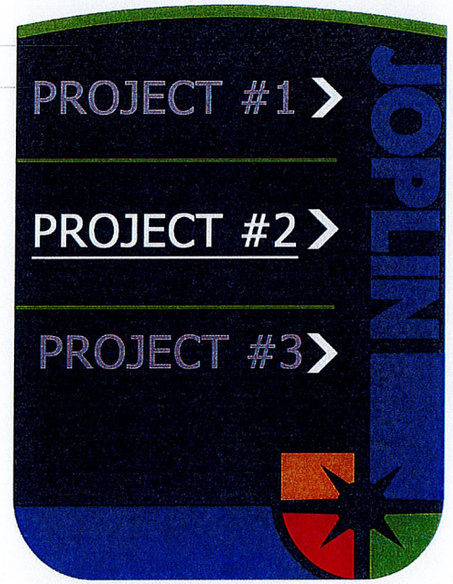

REPLACE OUTDATED SIGNS

Metal fabrication using new design, vinyl, and installation.

CORRECT FONT ISSUE

Apply overlay to existing signs.

NEW ADDITION (GRAND FALLS WAYFINDING)

Metal fabrication with the new design, vinyl, and installation to include posts and hardware.

RFP-2024-15 Joplin Wayfinding PROJECT #2(a)

40” w x 42 h
QTY.: 1 of Each

Sign 2: Main - Northbound at 20th St.



Sign 3: Main Northbound at 7th St.



Sign 4: Main -Northbound at 4th St.



Sign 5: Main Northbound at 4th St.



Sign 25: 4th Eastbound at Schifferdecker



Sign 6: 4th Westbound at High Ave.



Sign 9: 4th Eastbound at Maiden Ln.



Sign 10: 4th Westbound at Schifferdecker



RFP-2024-15 Joplin Wayfinding PROJECT #2(b)

40” w x 42 h
QTY.: 1 of Each

Sign 19: 7th Westbound at Murphy Blvd.



Sign 20: 7th Eastbound at Murphy Blvd.



Sign 13: 7th Westbound at High Ave.



RFP-2024-15 Joplin Wayfinding PROJECT #2(c)

40" w x 32 h
QTY.: 1 of Each

Sign 11: Range Line - Southbound at 7th



Sign 12: Range Line - Northbound at 7th St.



Sign 23: Range Line Northbound at 4th



Sign 24: Range Line - Southbound at 4th



Sign 8: 4th Str Westbound at Maiden Lane



Sign 7: 4th Str Eastbound at High Ave.



Sign 21: Schifferdecker SW Cornet at 1st St.



Side A - Faces North



Side B - Faces South

D/S

D/S Double-Sided

RFP-2024-15 Joplin Wayfinding PROJECT #2(d)

40” w x 23 h
QTY.: 1 of Each

Sign 17: 7th Str Eastbound at Range Line.



Sign 26: 4th Str Eastbound at Range Line.



Sign A: Main Str Northbound at 10th Str.



Sign B: 4th Str Westbound at Moffet Ave.



Sign D: 4th Str Westbound at Kentucky Ave.



Sign E: 7th Str Westbound at Kentucky Ave.



Sign F: 619 S. Main Str.



Sign F: 619 S. Main Str.



Side A
North Facing

D/S

Side B
South Facing

D/S Double-Sided

RFP-2024-15 Joplin Wayfinding PROJECT #2(e)

40” w x 42 h
QTY.: 1 of Each

Sign 27: 7th & Schifferdecker - Eastbound



Sign 28: 7th & Schifferdecker - Westbound

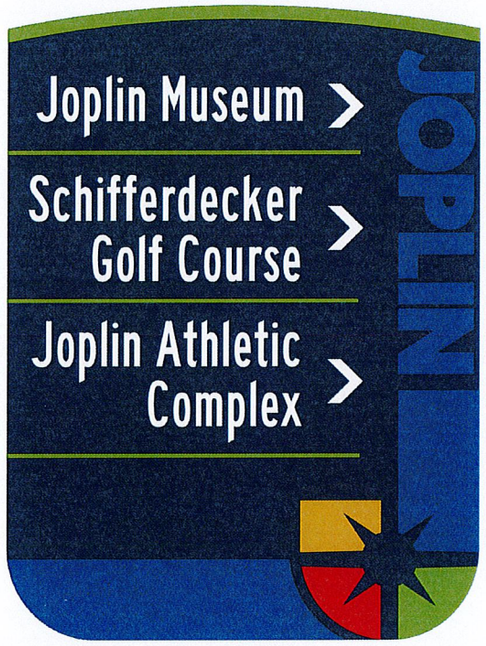

Sign 29: 4th & Murphy Blvd. Eastbound



Sign 30: 4th & Murphy Blvd. Westbound



Sign 1: Main - Northbound at 32nd



Sign 2: Main - Northbound at 20th St.



Sign 3: Main Northbound at 7th St.



Sign 4: Main -Northbound at 4th St.



Sign 5: Main Northbound at 4th St.



Sign 6: 4th Westbound at High Ave.



Sign 7: 4th Str Eastbound at High Ave.



Sign 8: 4th Str Westbound at Maiden Lane



Sign 9: 4th Eastbound at Maiden Ln.



Sign 10: 4th Westbound at Schifferdecker



Sign 11: Range Line - Southbound at 7th



Sign 12: Range Line - Northbound at 7th St.



Sign 13: 7th Westbound at High Ave.



Sign 14: 7th Eastbound at High Ave.



Sign 15: Range Line Northbound at 32nd.



Sign 16: 32nd Eastbound at Range Line



Sign 17: 7th Str Eastbound at Rangs Line.



No #18

Sign 19: 7th Westbound at Murphy Blvd.



Sign 20: 7th Eastbound at Murphy Blvd.



Sign 21: Schifferdecker SW Corner at 1st St.



Side A - Faces North



Side B - Faces South

D/S

Sign 22: 32nd Westbound at Main Str



Sign 23: Range Line Northbound at 4th



Sign 24: Range Line - Southbound at 4th



Sign 25: 4th Eastbound at Schifferdecker



Sign 26: 4th Str Eastbound at Range Line.



Sign 27: 7th & Schifferdecker - Eastbound



Sign 28: 7th & Schifferdecker - Westbound



Sign 29: 4th & Murphy Blvd. Eastbound



Sign 30: 4th & Murphy Blvd. Westbound

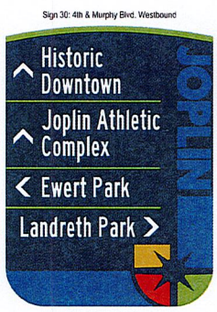

Sign A: Main Str Northbound at 10th Str.



Sign B: 4th Str Westbound at Moffet Ave.



Sign C: 4th Str Eastbound at Jackson Ave.



Sign D: 4th Str Westbound at Kentucky Ave.



Sign E: 7th Str Westbound at Kentucky Ave.



Sign F: 619 S. Main Str.



Side A
North Facing

D/S

Sign F: 619 S. Main Str.



Side B
South Facing

Airport - 43 Hwy at JLN Entrance.



Side A
East Facing

D/S



Side B
West Facing

Tri-State Marker - Entrance of Downstream Casino
69300 E. Nee Road



Side A
East Facing

D/S

Side B
West Facing

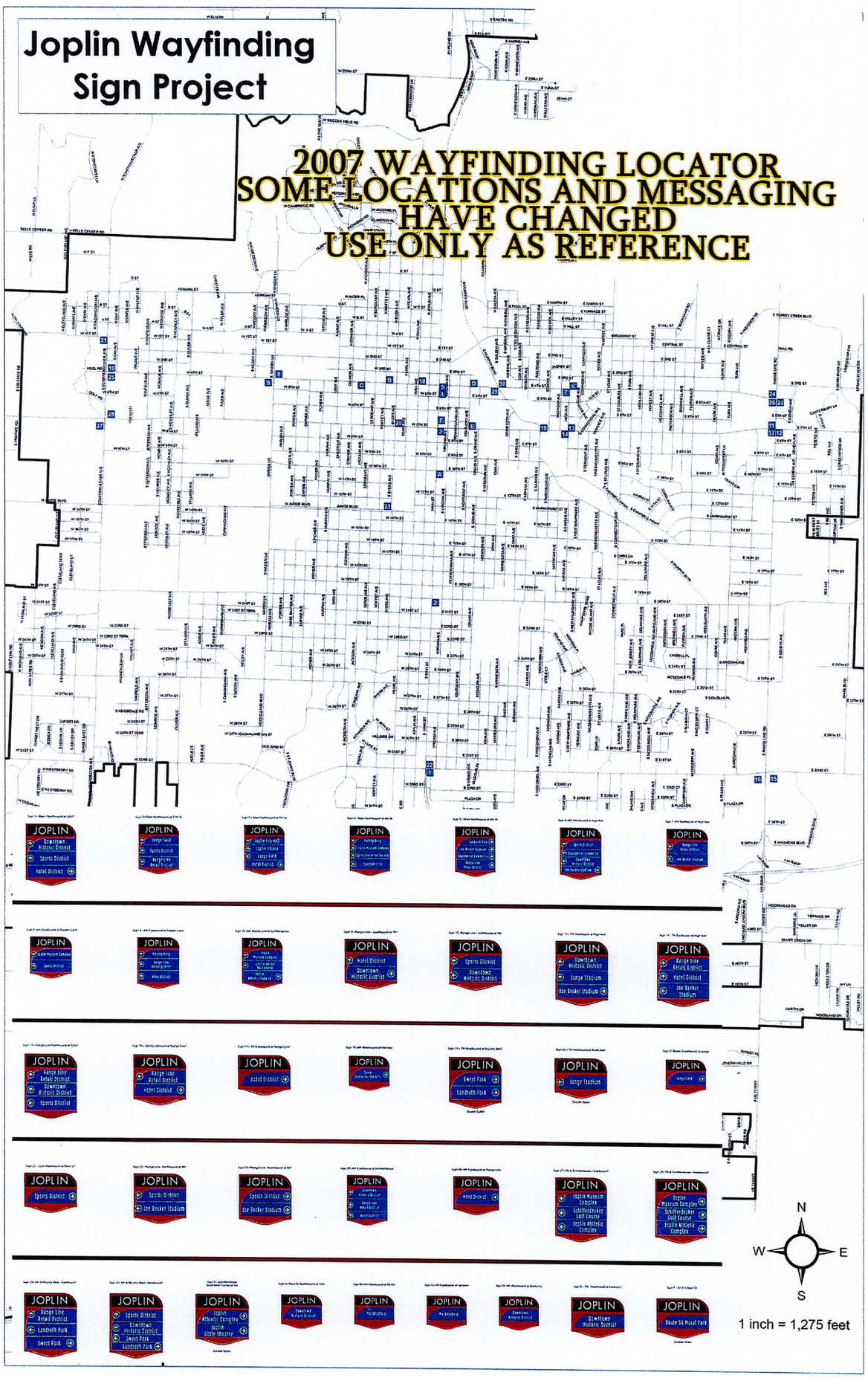
Joplin Wayfinding Sign Project
2007 WAYFINDING LOCATOR
SOME LOCATIONS AND MESSAGING
HAVE CHANGED
USE ONLY AS REFERENCE
N
W
E
S
1 inch = 1,275 feet

RFP-2024-15 Joplin Wayfinding RFP - SUPPLEMENT



REPLACE OUTDATED SIGNS

Metal fabrication using new design, vinyl, and installation.

CORRECT FONT ISSUE

Apply overlay to existing signs.

NEW ADDITION (GRAND FALLS WAYFINDING)

Metal fabrication with the new design, vinyl, and installation to include posts and hardware.

RFP-2024-15 Joplin Wayfinding GRAND FALLS PROJECT #3



40” w x 32 h
QTY.: 1 of Each

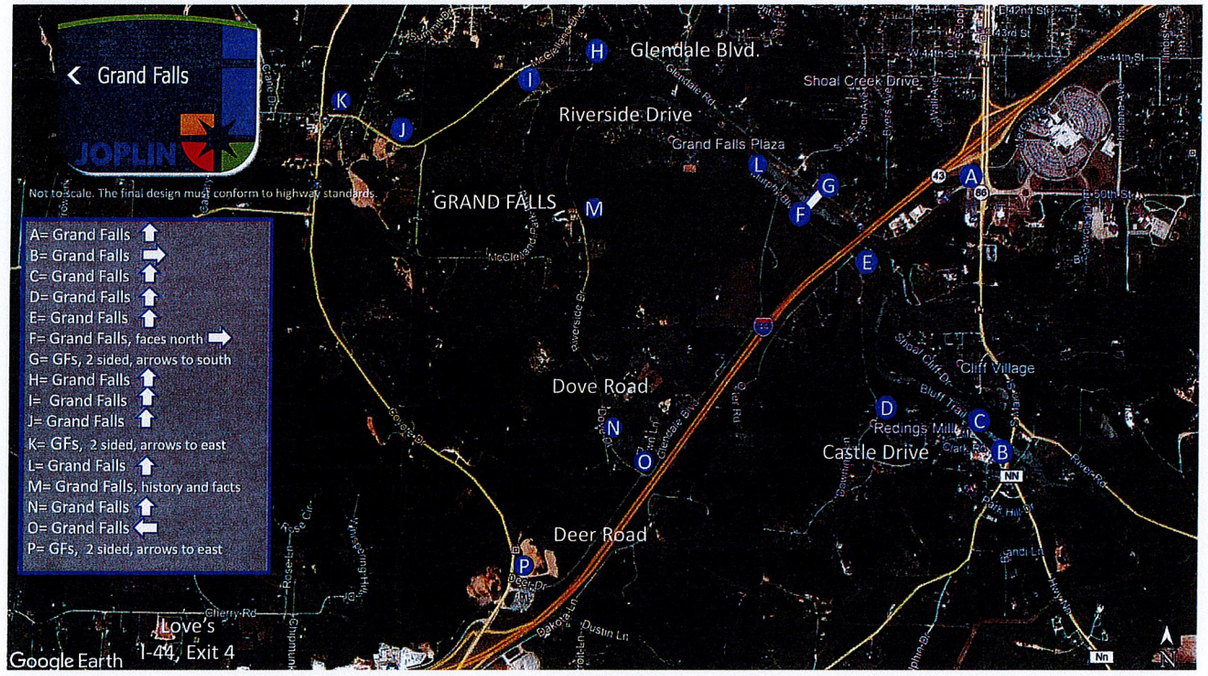
Grand Falls
JOPLIN
Not to scale. The final design must conform to highway standards
A= Grand Falls
B= Grand Falls
C= Grand Falls
D= Grand Falls
E= Grand Falls
F= Grand Falls, faces north
G= GFs, 2 sided, arrows to south
H= Grand Falls
I= Grand Falls
J= Grand Falls
K= GFs, 2 sided, arrows to east
L= Grand Falls
M= Grand Falls, history and facts
N= Grand Falls
O= Grand Falls
P= GFs, 2 sided, arrows to east
Glendale Blvd.
Riverside Drive
Grand Falls Plaza
Shoal Creek Drive
GRAND FALLS
Dove Road
Deer Road
Castle Drive
Cliff Village
Redings Mill
Love's
I-44, Exit 4
Google Earth

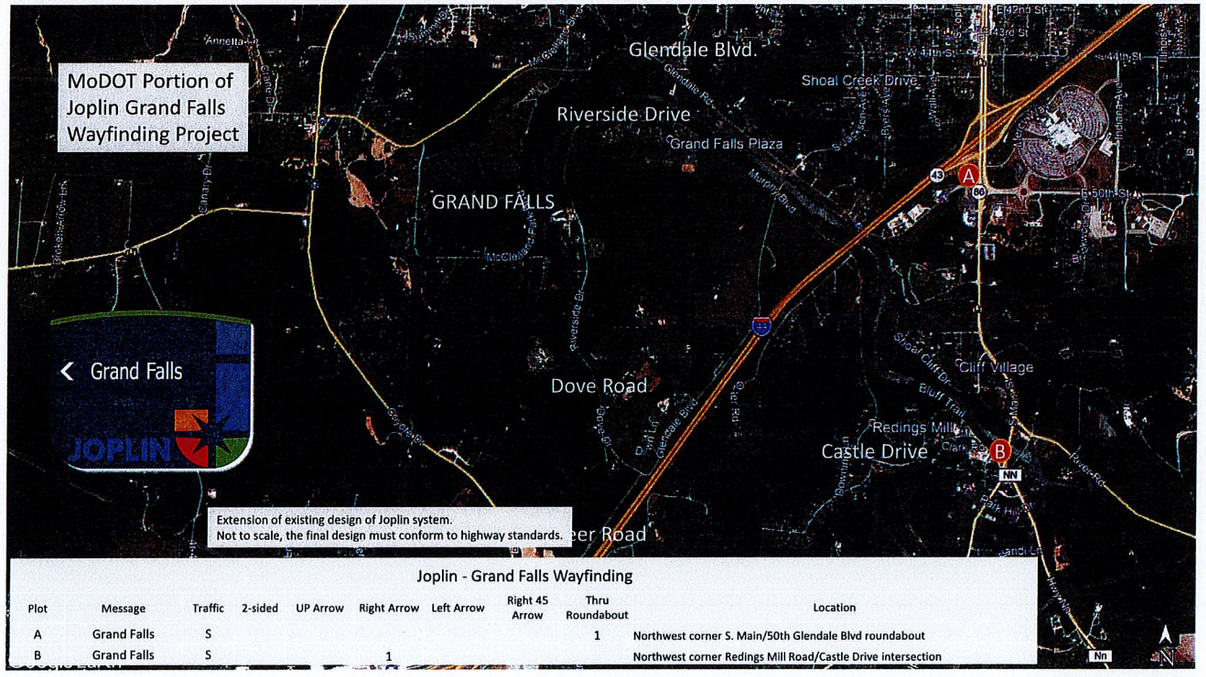

Joplin - Grand Falls Wayfinding

Plot	Message	Traffic	2-sided	UP Arrow	Right Arrow	Left Arrow	Right 45 Arrow	Thru Roundabout	Location
A	Grand Falls	S						1	Northwest corner S. Main/50th Glendale Blvd roundabout
B	Grand Falls	S			1				Northwest corner Redings Mill Road/Castle Drive intersection