EXHIBIT "A"

JOPLIN SPORT FACILITY COMMUNITY IMPROVEMENT DISTRICT

PETITION TO THE CITY OF JOPLIN, MISSOURI FOR THE CREATION OF THE

JOPLIN SPORTS FACILITY COMMUNITY IMPROVEMENT DISTRICT

Submitted _____, 2024

PETITION FOR THE CREATION OF THE JOPLIN SPORTS FACILITY COMMUNITY IMPROVEMENT DISTRICT

To the City Council ("City Council") of the City of Joplin, Missouri ("City"):

The undersigned petitioners ("Petitioners"), (1) being the owners of record owning more than fifty percent (50%) by assessed value of the real property within the boundaries of the hereinafter described Joplin Sports Facility Community Improvement District ("District"), and (2) comprising more than fifty percent (50%) per capita of all owners of real property within the boundaries of the District, do hereby petition and request that the City Council establish the District under the authority of Sections 67.1401 to 67.1571, R.S.Mo. ("Act"). In support of this petition ("Petition"), Petitioners set forth the following information in compliance with the CID Act.

1. **Boundaries, Legal Description, and Map of District**

   The legal description of the District is attached hereto as Exhibit A. A map of the boundaries of the District is attached hereto as Exhibit B, confirming that the District is contiguous. The District is located entirely within the corporate boundaries of the City. A summary of the parcels within the District owned by the Petitioners is attached hereto as Exhibit C.

2. **Name of District**

   The name of the District is Joplin Sports Facility Community Improvement District.

3. **Signatures May Not Be Withdrawn**

   Notice has been provided to all signers of the Petition that their signatures may not be withdrawn later than seven (7) days after the filing of this Petition with the City Clerk. This notice is included on each signature page attached to this Petition.

4. **Five-Year Plan**

   A five-year plan stating a description of the purposes of the District, the services it will provide, the improvements it will make and an estimate of costs of these services and improvements to be initially incurred is attached hereto as Exhibit D.

5. **District Type**

   District is a political subdivision of the State of Missouri in accordance with the Act.

6. **District Governance, Number of Directors**

   The District is governed by a board of directors appointed by City, which board shall consist of five (5) members.

7. Board of Directors

a. Number. The District is governed by a Board of Directors ("Board") consisting of 5 members, who have been appointed by the municipality in accordance with the Petition.

b. Qualifications. Each member of the Board ("Director") shall meet the following requirements:

(1) be at least 18 years of age;

(2) be and must declare to be either an owner of real property within the District or an authorized representative of an owner, an owner of a business operating within the District, or a registered voter residing within the District, as provided in the CID Act;

(3) are citizens of the United States and have been a resident of the State of Missouri for at least one year immediately preceding the date upon which he or she takes office in accordance with Article VII, Section 8 of the Missouri Constitution and § 67.1451.6, R.S.Mo;

(4) except for the initial directors named in this Petition, be nominated according to slates submitted as described in this Petition; or in the case of Interim Directors, be elected by the remaining Directors; and

(5) At least one director must be someone who (1) resides within the City; (2) is qualified to vote; (3) has no financial interest in any real property or business in the District; and (4) is not a relative to an owner of real property or a business within the District.

c. Initial Directors. The initial directors ("Initial Directors") and their respective terms were identified by the City as follows:

Ryan Stanley	4 years	City Representative
Derek Edwards	4 years	City Representative
Fred Palmer	2 years	City Representative
Dustin Parker	2 years	City Representative
Patty Vavra	2 years	Independent Director

d. Terms. Each Initial Director named above shall serve for the term set forth opposite his/her name or until his/her successor is appointed in accordance with this Petition. Each Successor Director shall serve a four (4) year term or until his/her successor is appointed in accordance with this Petition. If, for any reason, a Director is not

able to serve his/her term, the remaining Directors shall elect an Interim Director to fill the vacancy of the unexpired term.

Notwithstanding anything to the contrary, any Director's failure to meet the qualification requirements set forth above, either in a Director's individual capacity or in a Director's representative capacity, shall constitute cause for the Board to take appropriate action to remove said Director.

e. Ex Officio Members. The City may designate an ex officio member to the District's Board of Directors who may attend all open meetings of the Board but shall have no voting power. The ex officio member may attend closed meetings of the Board unless the member has a conflict of interest regarding the subject matter of the closed meeting and/or the subject matter of the closed meeting involves potential or actual legal actions relating to the City. The District shall provide the ex officio member with notice of all meetings and copies of all correspondence provided to the members of the Board. The City's failure to designate an ex officio member will not affect the Board's ability to meet, act upon certain matters and otherwise carry out its business.

f. Successor Directors. Successor Directors shall be appointed by the Mayor with the consent of the City Council by resolution according to a slate submitted by the Board to the City of Joplin, Missouri's City Clerk ("City Clerk"). The slate of proposed Successor Directors shall include evidence in a form satisfactory to the City that each Successor Director meets the statutory qualifications to serve as Director pursuant to the CID Act and that the owner's representatives are duly authorized to serve as Directors.

Upon receipt of a slate of Successor Directors, the City Clerk shall promptly deliver the slate to the Mayor, and the Mayor shall either (i) approve the slate and seek consent of same from City Council at the next regular meeting of City Council, or (ii) return the slate to the Board with a request for alternates for any or all of the Board petitions identified on the slate.

Should City Council refuse to consent to the slate submitted to it by the Mayor, it shall request alternatives for any or all Board positions identified on the slate and within ten (10) days of such refusal, the Board shall submit an alternative slate to the Mayor with two (2) alternates for each of the Board positions requested by City Council.

Should the Mayor reject and return the slate to the Board, the Board shall within ten (10) days of such refusal submit an alternative slate to the Mayor with two (2) alternates for each of the Board positions requested by the Mayor. After receipt of the alternative slate, the Mayor shall either (i) choose from the alternate(s), approve the slate, and seek consent of City Council at the next regular meeting of City Council, or (ii) reject the alternative slate. In the event the Mayor rejects the alternative slate, Successor Directors shall be appointed by the Mayor with the consent of City Council.

If any such action by the Mayor or the City Council is not completed within a 30-day period, the Successor Directors shall be deemed to have been appointed by the Mayor with the consent of the City Council according to the slate submitted.

8. Total Assessed Value

The total estimated assessed value of all real property located within the District, as reported by the Jasper County Assessor's Office as of the date of this Petition, is $21,428,300. As depicted on Exhibit C, Petitioners own real property within the District currently assessed at $10,903,820 representing 51% of the assessed value of all of the real property within the District.

9. Determination of Blight

Petitioners are seeking a determination that the District Land is a blighted area pursuant to the Act as shown in the Blight Study attached as Exhibit E. Upon a finding of blight by the City Council, the District may contract with any private property owner within the District to demolish and remove, renovate, reconstruct, or rehabilitate any building or structure on such property provided that the City Council has determined that the action to be taken pursuant to such contract is reasonably anticipated to remediate the blighting conditions and will serve a public purpose.

10. Proposed Length of Time

The District will continue to exist and function until the earlier of: (1) all of the obligations (and accrued interest), as defined in the Act, of the District have been repaid, or (2) the date which is twenty-seven (27) years from the date of the Ordinance establishing the District. The City may extend the duration of the District pursuant to Section 67.1481 of the Act.

The CID Sales Tax (as defined below) shall be terminated by the Board when all CID debts have been repaid and all parties have been fully reimbursed for all of its approved reimbursable expenses, as set forth in Exhibits D and D-1.

11. Proposed Method of Financing District Costs

The costs of the district improvements and services will be financed through a conventional secured loan, reimbursement agreement and/or bonds issued by the District or other authorized body, any of which will be secured by the pledge of applicable revenue received from the imposition of the CID Sales Tax within the District. The costs of services shall only be paid by revenues of the district after the costs of improvements have been fully paid.

12. Sales Tax

The District may by resolution of the Board, and in accordance with the Act, impose a sales tax ("CID Sales Tax") at a maximum rate of one percent (1.0%) upon all eligible retail sales within the District.

13. Maximum Rates of Business Licenses and Real Property Taxes

The District is not authorized to impose any real property tax levy or business license taxes within the District.

14. Special Assessments

The District is not authorized to levy a special assessment.

15. Limitations on Borrowing Capacity

Petitioners do not seek limitations on the borrowing capacity of the District.

16. Limitations on Revenue Generation

Petitioners do not seek limitations on the revenue generation of the District.

17. Other Limitations on District Powers

Petitioners do not seek limitations on the authority of the District, except as set forth in this Petition. The District shall have the full range of powers authorized under the provisions of the CID Act.

18. Audit

The City Auditor shall have the right to examine or audit the records of the District and shall require that the District make such records available to the City Auditor within ten (10) days after a written request for the same is made.

19. Severability / Exhibits

It is the intention of the Petitioners that the provisions of this Petition shall be enforced to the fullest extent permissible under the laws and public policies of the State of Missouri and that the unenforceability (or modification to conform with such laws or public policies) of any provision hereof shall not render unenforceable, or impair, the remainder of this Petition. Accordingly, if any provision of this Petition shall be deemed invalid or unenforceable in whole or in part, this Petition shall be deemed amended to delete or modify, in whole or in part, if necessary, the invalid or unenforceable provision or provisions, or portions thereof, and to alter the balance of this Petition in order to render the same valid and enforceable. All exhibits attached hereto are hereby incorporated into this Petition by reference.

20. Request to Establish District

By execution and submission of this Petition, the Petitioners request that the City Council establish the District as set out in this Petition.

[THE REST OF THIS PAGE IS INTENTIONALLY BLANK]

[SIGNATURE PAGES FOLLOW]

EXECUTION PAGE FOR PETITION FOR THE CREATION OF THE JOPLIN SPORTS FACILITY COMMUNITY IMPROVEMENT DISTRICT

Name of owner: **Duane D. Hukill and Holly L. Hukill, Co-Trustees of the Duane D. and Holly L. Hukill Revocable Trust Agreement dated August 8, 2000**

DBA (if any): DHH Investments

Property Address: 2120 S Davis Blvd

Owner's telephone number: 417-529-7000

Owner's mailing address: P.O. Box 2495, Joplin MO 64803

IF SIGNER IS DIFFERENT FROM OWNER:

Name of signer: _____

State basis of legal authority to sign: _____

Signer's telephone number: _____

Signer's mailing address: _____

If owner is an individual:	Single	Married
If owner is not an individual	Corporation	General Partnership
state what type of entity:	Limited Liability Company	Limited Partnership
	Urban Redevelopment Corp	**Trust**
	Nonprofit Corporation	Other: _____

Map and parcel number: 20401800000013004; Assessed Value: $90,800 current $29,060

By executing petition, the undersigned represents and warrants he/she is authorized to execute petition on behalf of the property owner named immediately above. Signatures of the signers of this petition may not be withdrawn from petition later than seven (7) days after filing hereof with the city clerk.

Date: 2/29/24

Signature: Duane Hukill
Name: Duane Hukill
Title: Owner

Date: 2/29/24

Signature: Holly L Hukill
Name: Holly Hukill
Title: Owner

STATE OF Missouri)
) ss.
COUNTY OF Jasper)

Be it remembered, that on this 29th day of February 2024, before me, the undersigned, a Notary Public in and for the County and State aforesaid, came Duane D. Hukill and Holly L. Hukill, Co-Trustees of the Duane D. Hukill and Holly L. Hukill Revocable Trust Agreement dated August 8, 2000, who executed the within instrument on behalf of said Trust and he/she/they acknowledged the execution of the same to be the act and deed of said Trust.

In witness whereof, I have hereunto set my hand and affixed my seal, the day and year last above written.

Amy Beth Sanell
NOTARY PUBLIC

My Commission Expires:
5/28/27

AMY BETH SANELL
Notary Public-Notary Seal
STATE OF MISSOURI
Jasper County
My Commission Expires May 28, 2027
Commission #19601356

EXHIBIT B

EXECUTION PAGE FOR PETITION FOR THE CREATION OF THE JOPLIN SPORTS FACILITY COMMUNITY IMPROVEMENT DISTRICT

Name of owner: **Fletcher Realty, LLC**

DBA (if any): _____

Owner's telephone number: _____

Owner's mailing address: 5922 Warden Rd, North Little Rock AR 72120

IF SIGNER IS DIFFERENT FROM OWNER:

Name of signer: _____

State basis of legal authority to sign: _____

Signer's telephone number: _____

Signer's mailing address: _____

If owner is an individual: Single Married

If owner is not an individual state what type of entity: Corporation General Partnership **Limited Liability Company** Limited Partnership Urban Redevelopment Corp Trust Nonprofit Corporation Other: _____

Map and parcel numbers:

1. **20401800000012000**
2. **20401800000026000**
3. **20401800000022000**
4. **20401800000013003**

Assessed Values:

1. **$661,000.00** 211,520
2. **$2,999,320.00** 983,090
3. **$4,316,170.00** 1,405,530
4. **$2,647,010.00** 896,840

TOTAL: $10,650,500.00 $3,496,980

By executing this petition, the undersigned represents and warrants he/she is authorized to execute this petition on behalf of the property owner named immediately above. Signatures of the signers of this petition may not be withdrawn from this petition later than seven (7) days after filing hereof with the city clerk.

Date: 12/6/23

Signature: _____

Name: Thomas W. Roy III

Title: Manager/CFO

STATE OF Arkansas)
) ss.
COUNTY OF Pulaski)

Be it remembered, that on this 6th day of December, 2023, before me, a Notary Public in and for the County and State aforesaid, came Thomas W. Roy III, the Manager/CFO of Fletcher Realty, LLC, an Arkansas limited liability company ("Company"), who executed the within instrument on behalf of said Company and he/she duly acknowledged the execution of the same to be the act and deed of said Company.

In witness whereof, I have hereunto set my hand and affixed my seal, the day and year last above written.

Amanda Peavey
NOTARY PUBLIC

My Commission Expires:

12-17-28

AMANDA PEAVEY
MY COMMISSION # 12369031
EXPIRES: December 17, 2028
Saline County

EXECUTION PAGE FOR PETITION FOR THE CREATION OF THE JOPLIN SPORTS FACILITY COMMUNITY IMPROVEMENT DISTRICT

Name of owner: **Schuber Mitchell Homes, LLC** County shows 2340 Real Property as Owner
DBA (if any): Schuber Mitchell Homes
Owner's telephone number: 417-626-7000
Owner's mailing address: 2340 S. Rangeline Rd, Joplin MO 64804
IF SIGNER IS DIFFERENT FROM OWNER:
Name of signer: Kit Eaker
State basis of legal authority to sign: Company Representative
Signer's telephone number: 417-626-7000
Signer's mailing address: 2340 S. Rangeline Rd. Joplin, MO 64804

If owner is an individual:	Single	Married
If owner is not an individual	Corporation	General Partnership
state what type of entity:	**Limited Liability Company**	Limited Partnership
	Urban Redevelopment Corp	Trust
	Nonprofit Corporation	Other: ____

Map and parcel number: **19601310013018000**
Assessed Value: **$2,663,520.00** Current AV $852,330

By executing this petition, the undersigned represents and warrants he/she is authorized to execute this petition on behalf of the property owner named immediately above. Signatures of the signers of this petition may not be withdrawn from this petition later than seven (7) days after filing hereof with the city clerk.

Date: 1/10/2024

Signature: _____
Name: Kit Eaker
Title: Director of LEAD

STATE OF)
) ss.
COUNTY OF)

Be it remembered, that on this 10 day of 2024, 2023, before me, the undersigned, a Notary Public in and for the County and State aforesaid, came Kit Eaker, the Director of Lead of 2340 Real Property, LLC, a Missouri limited liability company ("Company"), who executed the within instrument on behalf of said Company and he/she/they acknowledged the execution of the same to be the act and deed of said Company.

In witness whereof, I have hereunto set my hand and affixed my seal, the day and year last above written.

Sheena McBroom
NOTARY PUBLIC

My Commission Expires:
4/14/2025

SHEENA MCBROOM NOTARY PUBLIC-NOTARY SEAL My Comm. Expires 04/14/2025 ID. # 13471004 Commissioned for Jasper County STATE OF MISSOURI

CID #2

EXECUTION PAGE FOR PETITION FOR THE CREATION OF THE JOPLIN SPORTS FACILITY COMMUNITY IMPROVEMENT DISTRICT

Name of owner: **4 State Corral, LLC**
DBA (if any): NONE
Property Address: 2415 S Rangeline Rd
Owner's telephone number: 417-396-2109 - 361-290-7562
Owner's mailing address: 3090 N Hidden Hollow Ln, Joplin MO 64801
IF SIGNER IS DIFFERENT FROM OWNER:
Name of signer: Chock L. Billy - Robert I. CAIRNS
State basis of legal authority to sign: owners
Signer's telephone number: SAME AS owners
Signer's mailing address: 3090 N. Hidden Hollow LN. Joplin MO. 64801
8105 Old White River Rd. Rogers Ark 72756

If owner is an individual: ~~Single~~ ~~Married~~ N/A

If owner is not an individual state what type of entity:
Corporation | General Partnership
Limited Liability Company | ~~Limited Partnership~~
Urban Redevelopment Corp | Trust
Nonprofit Corporation | Other: _____

Map and parcel number: 20401800000027001
Assessed Value: $1,776,360.00 Current $573,330

By executing petition, the undersigned represents and warrants he/she is authorized to execute petition on behalf of the property owner named immediately above. Signatures of the signers of this petition may not be withdrawn from petition later than seven (7) days after filing hereof with the city clerk.

Date: 1-3-2024

Signature: [signature]
Name: Chock L. Billy - Robert I. CAIRNS
Title: owners

STATE OF Missouri)
) ss.
COUNTY OF Jasper)

Be it remembered, that on this 3rd day of January, 2024, before me, a Notary Public in and for the County and State aforesaid, came Chock L Billy - Robert I Cairns, the owners of 4 State Corral, LLC, a Missouri limited liability company ("Company"), who executed the within instrument on behalf of Company and he/she duly acknowledged the execution of the same to be the act and deed of Company.

In witness whereof, I have hereunto set my hand and affixed my seal, the day and year last above written.

Christine Gier
NOTARY PUBLIC

My Commission Expires: Feb 20, 2024

CHRISTINE GIER
Notary Public – Notary Seal
STATE OF MISSOURI
Jasper County
My Commission Expires Feb. 20, 2024
Commission #20723354

EXECUTION PAGE FOR PETITION FOR THE CREATION OF THE JOPLIN SPORTS FACILITY COMMUNITY IMPROVEMENT DISTRICT

Name of owner: **Pinnacle Bank**
DBA (if any): _____
Property Address: 2433 S Rangeline Rd
Owner's telephone number: _____
Owner's mailing address: 802 Main St, Joplin MO 64802
IF SIGNER IS DIFFERENT FROM OWNER:
Name of signer: Travis Spencer
State basis of legal authority to sign: MO
Signer's telephone number: 417-629-4811
Signer's mailing address: travis.spencer@pinnbank.com

If owner is an individual:	Single	Married
If owner is not an individual state what type of entity:	Corporation	General Partnership
	Limited Liability Company	Limited Partnership
	Urban Redevelopment Corp	Trust
	Nonprofit Corporation	**Other: BANK**

Map and parcel number: **20401800000028000**
Assessed Value: **$885,510.00** Current $288,970

By executing petition, the undersigned represents and warrants he/she is authorized to execute petition on behalf of the property owner named immediately above. Signatures of the signers of this petition may not be withdrawn from petition later than seven (7) days after filing hereof with the city clerk.

Date: 3.27.24

Signature: _____
Name: Travis Spencer
Title: Mkt Pres

STATE OF)
) ss.
COUNTY OF)

Be it remembered, that on this 27th day of March 2024, before me, a Notary Public in and for the County and State aforesaid, came Travis Spencer, the Market President of Pinnacle Bank, a [NEBRASKA BANKING INSTITUTION] ("Bank"), who executed the within instrument on behalf of said Bank and he/she duly acknowledged the execution of the same to be the act and deed of said Bank.

In witness whereof, I have hereunto set my hand and affixed my seal, the day and year last above written.

Jennifer Wetzel
NOTARY PUBLIC

My Commission Expires: 3-5-26

JENNIFER WETZEL
NOTARY PUBLIC - NOTARY SEAL
STATE OF MISSOURI
MY COMMISSION EXPIRES MARCH 5, 2026
MCDONALD COUNTY
COMMISSION #14588851

{33861 / 70863; 1008508. }

EXECUTION PAGE FOR PETITION FOR THE CREATION OF THE JOPLIN SPORTS FACILITY COMMUNITY IMPROVEMENT DISTRICT

Name of owner: **Range Line Investors, L.L.C.**
DBA (if any): _____
Property Address: S Geneva Ave
Owner's telephone number: (913) 649-4600
Owner's mailing address: 7217 W 110th St, Shawnee Mission KS 66210
IF SIGNER IS DIFFERENT FROM OWNER:
Name of signer: _____
State basis of legal authority to sign: _____
Signer's telephone number: _____
Signer's mailing address: _____

If owner is an individual:	Single	Married
If owner is not an individual state what type of entity:	Corporation	General Partnership
	Limited Liability Company	Limited Partnership
	Urban Redevelopment Corp	Trust
	Nonprofit Corporation	Other: _____

Map and parcel number: **20401800000014004**
Assessed Value: **$301,300.00** Current $95,680

By executing petition, the undersigned represents and warrants he/she is authorized to execute petition on behalf of the property owner named immediately above. Signatures of the signers of petition may not be withdrawn from this petition later than seven (7) days after filing hereof with the city clerk.

Date: February 29th, 2024

Signature: _____
Name: David J. Christie
Title: Manager

STATE OF Kansas)
) ss.
COUNTY OF Johnson)

Be it remembered, that on this 29th day of February, 2024 before me, a Notary Public in and for the County and State aforesaid, came David J Christie the Manager of Range Line Investors, L.L.C., a Missouri limited liability company ("Company"), who executed the within instrument on behalf of Company and he/she duly acknowledged the execution of the same to be the act and deed of Company.

In witness whereof, I have hereunto set my hand and affixed my seal, the day and year last above written.

Allison Edwards
NOTARY PUBLIC

My Commission Expires: August 27, 2025

NOTARY PUBLIC - State of Kansas
ALLISON EDWARDS
My Appt. Expires 8/27/2025

EXECUTION PAGE FOR PETITION FOR THE CREATION OF THE JOPLIN SPORTS FACILITY COMMUNITY IMPROVEMENT DISTRICT

Name of owner: **KAP Property Investments, LLC**
DBA (if any): _____
Property Address: 2120 Davis St
Owner's telephone number: _____
Owner's mailing address: 10210 Center Ridge Dr., Joplin MO 64804
IF SIGNER IS DIFFERENT FROM OWNER:
Name of signer: Andrew J. Roy
State basis of legal authority to sign: _____
Signer's telephone number: 417-850-6607
Signer's mailing address: _____

If owner is an individual:	Single	Married
If owner is not an individual	Corporation	General Partnership
state what type of entity:	**Limited Liability Company**	Limited Partnership
	Urban Redevelopment Corp	Trust
	Nonprofit Corporation	Other: _____

Map and parcel number: **20401800000013000**
Assessed Value: **$425,810.00** Current $149 520

By executing petition, the undersigned represents and warrants he/she is authorized to execute petition on behalf of the property owner named immediately above. Signatures of the signers of this petition may not be withdrawn from petition later than seven (7) days after filing hereof with the city clerk.

Date: 2/27/24

Signature: Andrew J Roy
Name: Andrew J. Roy
Title: Member

STATE OF Missouri)
) ss.
COUNTY OF Jasper)

Be it remembered, that on this 27th day of February ~~2023~~ 2024, before me, the undersigned, a Notary Public in and for the County and State aforesaid, came Andrew J Roy, the Member/Signer of KAP Property Investments, LLC, a Missouri limited liability company ("Company"), who executed the within instrument on behalf of Company and he/she/they acknowledged the execution of the same to be the act and deed of Company.

In witness whereof, I have hereunto set my hand and affixed my seal, the day and year last above written.

Amber L Babb
NOTARY PUBLIC

My Commission Expires: 8-22-2027

AMBER L BABB
Notary Public-Notary Seal
STATE OF MISSOURI
Commissioned for Jasper County
My Commission Expires: August 22, 2027
ID #23470422

EXECUTION PAGE FOR PETITION FOR THE CREATION OF THE JOPLIN SPORTS FACILITY COMMUNITY IMPROVEMENT DISTRICT

Name of owner: **Southwest Missouri Development Enterprises, LLC**
DBA (if any): _____
Owner's telephone number: 417-782-1500
Owner's mailing address: 1701 W 26th Street, Suite C, Joplin, MO 64804

IF SIGNER IS DIFFERENT FROM OWNER:
Name of signer: _____
State basis of legal authority to sign: _____
Signer's telephone number: _____
Signer's mailing address: _____

If owner is an individual: Single Married

If owner is not an individual state what type of entity: Corporation, Limited Liability Company, Urban Redevelopment Corp, Nonprofit Corporation, General Partnership, Limited Partnership, Trust, Other: _____

Map and parcel number: 1) **19601310013009000** 2) 19601310013004000

Assessed Value: 1) **$398,820.00** 2) $254,770.00 Total $653,590.00

By executing this petition, undersigned represents and warrants he/she is authorized to execute this petition on behalf of the property owner named immediately above. Signatures of the signers of this petition may not be withdrawn from this petition later than seven (7) days after filing hereof with the city clerk.

Date: 6/20/24

Signature: _____
Name: Richard Joseph, Jr.
Title: owner/manager

STATE OF Missouri)
) ss.
COUNTY OF Christian)

Be it remembered, that on this 20th day of June, 2024, before me, a Notary Public in and for the County and State aforesaid, came Richard Joseph, Jr., the owner/manager of Southwest Missouri Development Enterprises, Inc. a Missouri limited liability company ("Company"), who executed the within instrument on behalf of said Company and he/she duly acknowledged the execution of the same to be the act and deed of said Company.

In witness whereof, I have hereunto set my hand and affixed my seal, the day and year last above written.

GAYLA J SPARKS
Notary Public – Notary Seal
STATE OF MISSOURI
Greene County
My Commission Expires Feb. 24, 2026
Commission #22543338

NOTARY PUBLIC

My Commission Expires:

2/24/26

EXECUTION PAGE FOR PETITION FOR THE CREATION OF THE JOPLIN SPORTS FACILITY COMMUNITY IMPROVEMENT DISTRICT

Name of owner: **Continence Restoration Center, LLC**
DBA (if any): _____
Property Address: 2120 S. Davis Blvd.
Owner's telephone number: _____
Owner's mailing address: 8458 Cedar Dr., Joplin MO 64804

IF SIGNER IS DIFFERENT FROM OWNER:
Name of signer: Christopher Roberts
State basis of legal authority to sign: owner
Signer's telephone number: (417) 434-1230
Signer's mailing address: 8458 Cedar Drive Joplin MO 64804

If owner is an individual: Single (Married)

If owner is not an individual state what type of entity: Corporation; (Limited Liability Company); Urban Redevelopment Corp; Nonprofit Corporation; General Partnership; Limited Partnership; Trust; Other: _____

Map and parcel number: **20401800000013002**

Assessed Value: ~~**$616,880.00**~~ $197,400.00

By executing this petition, undersigned represents and warrants he/she is authorized to execute this petition on behalf of the property owner named immediately above. Signatures of the signers of this petition may not be withdrawn from this petition later than seven (7) days after filing hereof with the city clerk.

Date: 10/11/24

Signature: Christopher Roberts
Name: Christopher Roberts
Title: Owner

STATE OF Missouri)
) ss.
COUNTY OF Jasper)

Be it remembered, that on this 11th day of Oct, 2024, before me, a Notary Public in and for the County and State aforesaid, came Christopher Roberts, the Owner of Continence Restoration Center, LLC a Missouri limited liability company ("Company"), who executed the within instrument on behalf of said Company and he/she duly acknowledged the execution of the same to be the act and deed of said Company.

In witness whereof, I have hereunto set my hand and affixed my seal, the day and year last above written.

Celina Brown
NOTARY PUBLIC

My Commission Expires: April 3rd, 2027

CELINA BROWN
Notary Public - Notary Seal
Jasper County - State of Missouri
Commission Number 23138402
My Commission Expires Apr 3, 2027

EXECUTION PAGE FOR PETITION FOR THE CREATION OF THE JOPLIN SPORTS FACILITY COMMUNITY IMPROVEMENT DISTRICT

Name of owner: **Jasper Products, L.L.C.**

DBA (if any): _____

Owner's telephone number: 417 206 3333

Owner's mailing address: 3877 E. 27th St., Joplin, MO 64808

IF SIGNER IS DIFFERENT FROM OWNER:

Name of signer: Randy Skienderis

State basis of legal authority to sign: VP, Supply Chain & Admin

Signer's telephone number: 417 208-1118

Signer's mailing address: randy.skienderis@jasperproducts.com

If owner is an individual:	Single	Married
If owner is not an individual state what type of entity:	Corporation	General Partnership
	Limited Liability Company	Limited Partnership
	Urban Redevelopment Corp	Trust
	Nonprofit Corporation	Other: _____

Map and parcel number:

1. 20401800000079004
2. ~~20401800000078000~~
3. ~~20401800000070001~~

Assessed Value:

1. $2,129,790 current $2,889,410
2. ~~$21,790 etc~~
3. ~~$129,960 etc~~

TOTAL: $2,281,540 ~~$3,041,160~~ $2,889,410

By executing this petition, undersigned represents and warrants he/she is authorized to execute this petition on behalf of the property owner named immediately above. Signatures of the signers of this petition may not be withdrawn from this petition later than seven (7) days after filing hereof with the city clerk.

Date: June 14, 2024

Signature: _____

Name: Randy Skienderis

Title: VP Supply Chain & Admin

STATE OF Missouri)
) ss.
COUNTY OF Newton)

Be it remembered, that on this 14 day of June, 2024, before me, a Notary Public in and for the County and State aforesaid, came Randy Skienderis, the VP Supply Chain & Admin of Jasper Products ("Company"), who executed the within instrument on behalf of said Company and he/she duly acknowledged the execution of the same to be the act and deed of said Company.

In witness whereof, I have hereunto set my hand and affixed my seal, the day and year last above written.

_____
NOTARY PUBLIC

My Commission Expires:

Feb 12, 2028

SAMANTHA FLORES
Notary Public - Notary Seal
Newton County - State of Missouri
Commission Number 24895046
My Commission Expires Feb 12, 2028

EXECUTION PAGE FOR PETITION FOR THE CREATION OF THE JOPLIN SPORTS FACILITY COMMUNITY IMPROVEMENT DISTRICT

Name of owner: **Simmons Bank, successor in interest to Liberty Bank**
DBA (if any): _____
Owner's telephone number: 1-866-246-2400
Owner's mailing address: 4625 S. National Ave., Springfield, MO 65810

IF SIGNER IS DIFFERENT FROM OWNER:
Name of signer: Christian Lewis
State basis of legal authority to sign: Missouri
Signer's telephone number: 417-875-5234
Signer's mailing address: 4625 S. National Ave., Springfield, MO 65810

If owner is an individual:	Single	Married
If owner is not an individual state what type of entity:	Corporation	General Partnership
	Limited Liability Company	Limited Partnership
	Urban Redevelopment Corp	Trust
	Nonprofit Corporation Other: Bank	

Map and parcel number: **19601310013015000**

Assessed Value: **$1,173,620** current AV ~~$~~ $375,560

By executing this petition, undersigned represents and warrants he/she is authorized to execute this petition on behalf of the property owner named immediately above. Signatures of the signers of this petition may not be withdrawn from this petition later than seven (7) days after filing hereof with the city clerk.

Date: 6/5/2024

Signature: _____
Name: Christian Lewis
Title: Vice President, Regional Community Executive

STATE OF Missouri)
) ss.
COUNTY OF Greene)

Be it remembered, that on this 5th day of June, 2024, before me, a Notary Public in and for the County and State aforesaid, came Christian Lewis, the VP, Regional Community Executive of Simmons Bank, successor in interest to Liberty Bank, a banking institution ("Bank"), who executed the within instrument on behalf of said Bank and he/she duly acknowledged the execution of the same to be the act and deed of said Bank.

In witness whereof, I have hereunto set my hand and affixed my seal, the day and year last above written.

_____
NOTARY PUBLIC

My Commission Expires: 05-15-2027

VANESSA A. GILMORE
Notary Public – Notary Seal
STATE OF MISSOURI
Greene County
My Commission Expires May 15, 2027
Commission #15446884

EXECUTION PAGE FOR PETITION FOR THE CREATION OF THE JOPLIN SPORTS FACILITY COMMUNITY IMPROVEMENT DISTRICT

Name of owner: **BURKAT, LLC**
DBA (if any): _____
Property Address: 2705 S Rangeline Rd
Owner's telephone number: 417-622-9149
Owner's mailing address: 3715 Red Fox Run, Joplin MO 64804 (3715 RED FOX RUN JOPLIN MO 64804
IF SIGNER IS DIFFERENT FROM OWNER:
Name of signer: IFTIKHAR ALI
State basis of legal authority to sign: OWNER
Signer's telephone number: 417-622-9149
Signer's mailing address: 3715 RED FOX RUN JOPLIN, MO 64804

If owner is an individual:	Single	Married
If owner is not an individual state what type of entity:	Corporation	General Partnership
	Limited Liability Company	Limited Partnership
	Urban Redevelopment Corp	Trust
	Nonprofit Corporation	Other: _____

Map and parcel number: **20401800000034000**
Assessed Value: **$553,650.00** ✓

By executing petition, the undersigned represents and warrants he/she is authorized to execute petition on behalf of the property owner named immediately above. Signatures of the signers of this petition may not be withdrawn from petition later than seven (7) days after filing hereof with the city clerk.

Date: 6/12/24

Signature: _____
Name: IFTIKHAR ALI
Title: OWNER

STATE OF Missouri)
) ss.
COUNTY OF Newton)

Be it remembered, that on this 3rd day of June, 2024, before me, the undersigned, a Notary Public in and for the County and State aforesaid, came Iftikhar Ali, the owner of Burkat, LLC ("Company"), who executed the within instrument on behalf of Company and he/she/they acknowledged the execution of the same to be the act and deed of Company.

In witness whereof, I have hereunto set my hand and affixed my seal, the day and year last above written.

_____
NOTARY PUBLIC

My Commission Expires: 11/16/2024

Kyle Birkinsha
Notary Public - Notary Seal
State of Missouri
Jasper County
My Commission Expires: 11/16/2024
Commission # 12640041

{33861 / 70863; 1008092. }

EXECUTION PAGE FOR PETITION FOR THE CREATION OF THE JOPLIN SPORTS FACILITY COMMUNITY IMPROVEMENT DISTRICT

Name of owner: **Sooner Two, LLC**
DBA (if any): _____
Property Address: 1. 1935 S Rangeline (Aspen Dental); 2. S Rangeline Rd
Owner's telephone number: _____
Owner's mailing address: 1027 S. Main St., Ste 203, Joplin MO 64801
IF SIGNER IS DIFFERENT FROM OWNER:
Name of signer: _____
State basis of legal authority to sign: _____
Signer's telephone number: _____
Signer's mailing address: _____

If owner is an individual: Single Married
If owner is not an individual state what type of entity: Corporation; General Partnership; **Limited Liability Company**; Limited Partnership; Urban Redevelopment Corp; Trust; Nonprofit Corporation; Other: _____

Map and parcel numbers: **1. 20401800000017003**
2. 20300730004030005

Assessed Values: **1. $714,240.00** ~~-current~~ $227,550
2. $125,000.00 Current $24,540 **TOTAL: $839,240.00** ~~$~~ 252,090

By executing petition, the undersigned represents and warrants he/she is authorized to execute petition on behalf of the property owner named immediately above. Signatures of the signers of this petition may not be withdrawn from petition later than seven (7) days after filing hereof with the city clerk.

Date: 4-18-24

Signature: _____
Name: Michael Joseph
Title: Manager

STATE OF Missouri)
) ss.
COUNTY OF Jasper)

Be it remembered, that on this 18 day of April, 2024, before me, the undersigned, a Notary Public in and for the County and State aforesaid, came Michael Joseph, the Manager of Sooner Two, LLC, a Missouri limited liability company ("Company"), who executed the within instrument on behalf of Company and he/she/they acknowledged the execution of the same to be the act and deed of Company.

In witness whereof, I have hereunto set my hand and affixed my seal, the day and year last above written.

_____
NOTARY PUBLIC

My Commission Expires: 10/25/2025

MONICA LONG
NOTARY PUBLIC - NOTARY SEAL
STATE OF MISSOURI
COMMISSIONED FOR JASPER COUNTY
MY COMMISSION EXPIRES OCT. 25, 2025
ID #21576910

EXECUTION PAGE FOR PETITION FOR THE CREATION OF THE JOPLIN SPORTS FACILITY COMMUNITY IMPROVEMENT DISTRICT

Name of owner: **Acme Land Company**
DBA (if any): _____
Property Address: 1. 2601 S Rangeline Rd; 2. S Rangeline Rd
Owner's telephone number: 417 624 5825
Owner's mailing address: P.O. Box 66, Joplin MO 64803
IF SIGNER IS DIFFERENT FROM OWNER:
Name of signer: _____
State basis of legal authority to sign: _____
Signer's telephone number: _____
Signer's mailing address: _____

If owner is an individual: Single Married

If owner is not an individual state what type of entity: **Corporation** General Partnership; Limited Liability Company; Limited Partnership; Urban Redevelopment Corp; Trust; Nonprofit Corporation; Other: S-corp

Map and parcel numbers: **1. 20401800000031000**
2. 20401800000031001
Assessed Values: **1. $889,490.00** current $283,550 **2. $232,190.00** current $74,300 **TOTAL: $1,232,680.00** $357,850

By executing petition, the undersigned represents and warrants he/she is authorized to execute petition on behalf of the property owner named immediately above. Signatures of the signers of this petition may not be withdrawn from petition later than seven (7) days after filing hereof with the city clerk.

Date: 5/13/24

Signature: R Newton Sharp
Name: R. Newton Sharp
Title: President

STATE OF Missouri)
) ss.
COUNTY OF JASPER)

Be it remembered, that on this 13th day of May, 2023, before me, a Notary Public in and for the County and State aforesaid, came R. Newton Sharp, the President of Acme Land Company, a Delaware corporation ("Company"), who executed the within instrument on behalf of Company and he/she duly acknowledged the execution of the same to be the act and deed of Company.

In witness whereof, I have hereunto set my hand and affixed my seal, the day and year last above written.

Cathy A Taylor
NOTARY PUBLIC

My Commission Expires:
3/22/2027

CATHY A. TAYLOR Comm. Exp. 3/22/2027 NOTARY PUBLIC NOTARY SEAL #15530333 Newton County STATE OF MISSOURI

EXECUTION PAGE FOR PETITION FOR THE CREATION OF THE JOPLIN SPORTS FACILITY COMMUNITY IMPROVEMENT DISTRICT

Name of owner: **International Paper Company**
DBA (if any): _____
Property Address: Behind Home Depot - Rangeline
Owner's telephone number: _____
Owner's mailing address: P.O. Box 2118, Memphis TN 38101
IF SIGNER IS DIFFERENT FROM OWNER:
Name of signer: _____
State basis of legal authority to sign: _____
Signer's telephone number: _____
Signer's mailing address: _____

If owner is an individual:	Single	Married
If owner is not an individual	**Corporation**	General Partnership
state what type of entity:	Limited Liability Company	Limited Partnership
	Urban Redevelopment Corp	Trust
	Nonprofit Corporation	Other: _____

Map and parcel number: **20401800000014000**
Assessed Value: ~~**$120,000.00**~~ Current $147,400.00

By executing petition, the undersigned represents and warrants he/she is authorized to execute petition on behalf of the property owner named immediately above. Signatures of the signers of this petition may not be withdrawn from petition later than seven (7) days after filing hereof with the city clerk.

Date: 8-19-2024

Signature: W. Neely Mallory IV
Name: W. Neely Mallory IV
Title: Director, Global Real Estate

Ignacio Vincenteño (Aug 17, 2024 09:28 CDT)

STATE OF Tennessee)
) ss.
COUNTY OF Shelby)

Be it remembered, that on this 19th day of August, 2024, before me, the undersigned, a Notary Public in and for the County and State aforesaid, came W. Neely Mallory IV, the Director, Real Estate of International Paper Company, a New York corporation ("Company"), who executed the within instrument on behalf of Company and he/she/they acknowledged the execution of the same to be the act and deed of Company.

In witness whereof, I have hereunto set my hand and affixed my seal, the day and year last above written.

DOROTHY D. BAILEY NOTARY PUBLIC STATE OF TENNESSEE SHELBY COUNTY MY COMMISSION EXPIRES: MARCH 02, 2028

Dorothy D. Bailey
NOTARY PUBLIC

My Commission Expires:

CLERK'S RECEIPT OF PETITION

This Petition to create the Joplin Sports Facility Community Improvement District was filed in the office of the City Clerk of the City of Joplin, Missouri on the _____ day of _____, 2024.

_____
City Clerk

[SEAL]

EXHIBIT A
LEGAL DESCRIPTION OF DISTRICT

OWN
Engineering beyond.™

SPORTS COMPLEX CID DESCRIPTION:

ALL THAT PART OF THE WEST HALF OF SECTION 7 AND PART OF SECTION 18 IN TOWNSHIP 27 NORTH, RANGE 32 WEST AND PART OF SOUTHEAST QUARTER OF SECTION 12 AND PART OF THE EAST HALF OF SECTION 13 IN TOWNSHIP 27 NORTH, RANGE 33 WEST OF THE 5TH PRINCIPAL MERIDIAN, ALL IN THE CITY OF JOPLIN, JASPER COUNTY, MISSOURI, BEING MORE PARTICULARLY DESCRIBED AS FOLLOWS:

COMMENCING AT THE NORTH QUARTER CORNER OF SECTION 18, TOWNSHIP 27 NORTH, RANGE 32 WEST;THENCE NORTH 88°28'37" WEST, 157.02 FEET ALONG THE NORTH LINE OF SAID SECTION 18 TO THE POINT OF BEGINNING; THENCE LEAVING SAID NORTH LINE SOUTH 01°24'23" WEST, 30.00 FEET TO A POINT ON THE EAST RIGHT OF WAY LINE OF DAVIS BOULEVARD; THENCE ALONG SAID EAST RIGHT OF WAY SOUTH 01°55'36" WEST, 1927.29 FEET TO A POINT ON THE NORTH RIGHT OF WAY LINE OF 25TH STREET; THENCE LEAVING SAID EAST RIGHT OF WAY AND ALONG SAID NORTH RIGHT OF WAY SOUTH 88°39'32" EAST, 166.74 FEET TO A POINT ON THE CORPORATE LIMITS OF THE CITY OF JOPLIN AS DESCRIBED IN THE CITY CHARTER, SECTION 1.015; THENCE ALONG SAID CORPORATE LIMITS SOUTH 01°38'04" WEST, 28.09 FEET; THENCE CONTINUING ALONG SAID CORPORATE LIMITS SOUTH 88°28'32" EAST, 1745.84 FEET; THENCE CONTINUING ALONG SAID CORPORATE LIMITS SOUTH 01°38'15" WEST, 1641.49 FEET TO A POINT ON THE SOUTH LINE OF A TRACT DESCRIBED IN BOOK 2078, PAGE 2031; THENCE LEAVING SAID CORPORATE LIMITS AND ALONG SAID SOUTH LINE OF SAID TRACT NORTH 88°36'30" WEST, 941.54 FEET TO THE SOUTHWEST CORNER OF SAID TRACT; THENCE LEAVING SAID SOUTH LINE AND ALONG THE WEST LINE OF SAID TRACT NORTH 01°40'12" EAST, 60.24 FEET TO A POINT ON THE RAILROAD RIGHT OF WAY; THENCE ALONG SAID RIGHT OF WAY NORTH 65°21'38" EAST, 73.21 FEET; THENCE ALONG SAID RIGHT OF WAY 506.52 FEET ALONG A CURVE TO THE LEFT WITH A RADIUS OF 454.41 FEET, A CHORD DIRECTION OF NORTH 33°25'38" EAST, A CHORD LENGTH OF 480.70 FEET TO A POINT ON THE SOUTH RIGHT OF WAY LINE OF 27TH STREET; THENCE LEAVING SAID RAILROAD RIGHT OF WAY AND SOUTH RIGHT OF WAY LINE OF 27TH STREET NORTH 30°44'22" WEST, 70.85 FEET TO A POINT ON THE NORTH RIGHT OF WAY LINE OF 27TH STREET; THENCE LEAVING SAID NORTH RIGHT OF WAY AND ALONG THE WEST LINE OF AFORESAID TRACT DESCRIBED IN BOOK 2078, PAGE 2031 NORTH 01°22'27" EAST, 1054.70 FEET TO A POINT ON THE SOUTH RIGHT OF WAY LINE OF AFORESAID 25TH STREET; THENCE ALONG SAID SOUTH RIGHT OF WAY NORTH 88°39'32" WEST, 1246.28 FEET; THENCE CONTINUING ALONG SAID SOUTH RIGHT OF WAY NORTH 88°28'34" WEST, 896.93 FEET TO THE NORTHWEST CORNER OF A TRACT DESCRIBED IN BOOK 2167, PAGE 1171; THENCE LEAVING SAID SOUTH RIGHT OF WAY AND ALONG THE WEST LINE OF SAID TRACT AND THE WEST LINE OF A TRACT DESCRIBED IN BOOK 1721, PAGE 569 SOUTH 01°48'43" WEST, 1634.60 FEET TO THE NORTHWEST CORNER OF A TRACT DESCRIBED IN BOOK 1621, PAGE 1627; THENCE ALONG THE WEST LINE OF SAID TRACT SOUTH 01°26'29" WEST, 764.13 FEET TO THE NORTHWEST CORNER OF A TRACT DESCRIBED IN BOOK 2376, PAGE 45; THENCE ALONG THE WEST LINE OF SAID TRACT SOUTH 01°26'40" WEST, 282.16 FEET TO A POINT ON THE NORTH RIGHT OF WAY OF THE KANSAS CITY SOUTHERN RAILROAD; THENCE LEAVING SAID WEST LINE AND ALONG

SAID NORTH RIGHT OF WAY NORTH 50°53'05" WEST, 372.95 FEET; THENCE ALONG SAID NORTH RIGHT OF WAY 1029.71 FEET ALONG A CURVE TO THE LEFT WITH A RADIUS OF 2842.97 FEET, A CHORD DIRECTION OF NORTH 60°08'32" WEST, A CHORD LENGTH OF 1024.09 FEET; THENCE NORTH 72°27'44" WEST, 264.39 FEET; THENCE 53.82 FEET ALONG A CURVE TO THE LEFT WITH A RADIUS OF 947.02 FEET, A CHORD DIRECTION OF NORTH 77°50'46" WEST, A CHORD LENGTH OF 53.81 FEET TO A POINT ON THE EAST RIGHT OF WAY OF RANGE LINE ROAD; THENCE ALONG SAID EAST RIGHT OF WAY NORTH 01°29'04" EAST, 13.33 FEET; THENCE ALONG SAID EAST RIGHT OF WAY NORTH 02°19'55" WEST, 328.55 FEET; THENCE LEAVING SAID EAST RIGHT OF WAY NORTH 87°26'00" WEST, 219.69 FEET TO A POINT ON THE WEST RIGHT OF WAY OF RANGE LINE ROAD; THENCE ALONG SAID RIGHT OF WAY NORTH 02°05'59" EAST, 189.61 FEET TO A POINT ON THE SOUTH LINE OF A TRACT DESCRIBED IN BOOK 1547, PAGE 1848; THENCE LEAVING SAID WEST RIGHT OF WAY AND ALONG THE SOUTH LINE OF SAID TRACT THE FOLLOWING 4 CALLS: NORTH 01°58'02" EAST, 1.50 FEET; THENCE SOUTH 89°58'32" WEST, 20.52 FEET; THENCE SOUTH 01°09'52" EAST, 1.50 FEET; THENCE SOUTH 89°58'26" WEST, 1123.82 FEET TO THE SOUTHWEST CORNER OF SAID TRACT; THENCE LEAVING SAID SOUTH LINE AND ALONG THE WEST LINE OF SAID TRACT NORTH 01°30'42" EAST, 633.84 FEET; THENCE ALONG THE NORTH LINE OF SAID TRACT THE FOLLOWING 6 CALLS: SOUTH 89°53'23" EAST, 350.49 FEET; THENCE NORTH 01°38'37" EAST, 271.86 FEET; THENCE SOUTH 89°03'02" EAST, 141.30 FEET, SAID POINT BEING ON THE SOUTH RIGHT OF WAY OF 24TH STREET; THENCE ALONG SAID NORTH LINE AND SOUTH RIGHT OF WAY SOUTH 54°38'13" EAST, 30.33 FEET; THENCE CONTINUING ALONG SAID NORTH LINE AND SOUTH RIGHT OF WAY 208.87 FEET ALONG A CURVE TO THE LEFT WITH A RADIUS OF 333.78 FEET, A CHORD DIRECTION OF SOUTH 72°07'32" EAST, A CHORD LENGTH OF 205.48 FEET; THENCE CONTINUING ALONG SAID NORTH LINE AND SOUTH RIGHT OF WAY NORTH 89°56'51" EAST, 201.31 FEET; THENCE LEAVING SAID SOUTH RIGHT OF WAY AND ALONG SAID NORTH LINE SOUTH 01°15'29" WEST, 175.00 FEET; THENCE CONTINUING ALONG SAID NORTH LINE NORTH 89°56'51" EAST, 300.00 FEET TO A POINT ON AFORESAID WEST RIGHT OF WAY OF RANGE LINE ROAD; THENCE ALONG SAID WEST RIGHT OF WAY THE FOLLOWING 5 CALLS: NORTH 01°30'51" EAST, 175.00 FEET; THENCE NORTH 00°51'10" EAST, 50.01 FEET; THENCE NORTH 01°39'49" EAST, 5.01 FEET; THENCE SOUTH 89°55'21" EAST, 5.00 FEET; THENCE NORTH 01°32'57" EAST, 151.11 FEET TO THE NORTHEAST CORNER OF A TRACT OF LAND DESCRIBED IN BOOK 2613, PAGE 358; THENCE LEAVING SAID WEST RIGHT OF WAY AN ALONG THE NORTH LINE OF SAID TRACT SOUTH 89°47'00" WEST, 240.00 FEET; THENCE LEAVING SAID NORTH LINE AND ALONG THE EAST LINE OF A TRACT DESCRIBED IN BOOK 1889, PAGE 1422 NORTH 01°40'30" EAST, 20.00 FEET TO THE NORTHEAST CORNER OF SAID TRACT; THENCE LEAVING SAID EAST LINE AND ALONG THE NORTH LINE OF SAID TRACT AND PROJECTION THEREOF SOUTH 89°47'02" WEST, 327.31 FEET TO THE NORTHWEST CORNER OF A TRACT OF LAND DESCRIBED IN BOOK 2561, PAGE 42, SAID POINT BEING ON THE WEST LINE OF THE FINAL PLAT OF RANGE LINE SUBDIVISION REPLAT #1, A SUBDIVISION ACCORDING TO THE RECORDED PLAT AT PLAT BOOK 21, PAGE 17; THENCE ALONG SAID WEST LINE NORTH 01°38'51" EAST, 285.00 FEET TO THE NORTHWEST CORNER OF SAID SUBDIVISION; THENCE LEAVING SAID WEST LINE AND ALONG THE NORTH LINE OF SAID SUBDIVISION NORTH 89°47'02" EAST, 249.80 FEET TO THE SOUTHWEST CORNER OF A TRACT DESCRIBED IN BOOK 2395, PAGE 281; THENCE ALONG THE WEST LINE OF SAID TRACT NORTH 01°44'55" EAST, 150.08 FEET TO THE NORTHWEST CORNER OF SAID TRACT; THENCE LEAVING SAID WEST LINE AND ALONG THE NORTH LINE OF SAID TRACT NORTH 89°46'59" EAST, 317.48 FEET TO A POINT ON AFORESAID WEST RIGHT OF WAY OF RANGE LINE ROAD; THENCE ALONG SAID WEST RIGHT OF WAY SOUTH 01°40'25" WEST, 245.08 FEET; THENCE LEAVING SAID WEST RIGHT OF WAY SOUTH 86°29'00" EAST, 60.97 FEET TO A POINT ON THE EAST LINE OF AFORESAID SECTION 13, TOWNSHIP 27 NORTH, RANGE 33 WEST; THENCE ALONG SAID EAST LINE NORTH 01°30'20" EAST, 1593.13 FEET TO A POINT ON THE PROJECTION OF THE SOUTH LINE OF A TRACT DESCRIBED IN BOOK 2709, PAGE 31; THENCE LEAVING SAID EAST LINE AND ALONG SAID PROJECTION AND LINE THEREOF SOUTH 89°33'12" WEST, 321.01 FEET TO THE SOUTHWEST CORNER

OF SAID TRACT; THENCE LEAVING SAID SOUTH LINE AND ALONG THE WEST LINE AND PROJECTION THEREOF OF SAID TRACT AND THE WEST LINE OF A TRACT DESCRIBED IN BOOK 2672, PAGE 50 NORTH 01°35'32" EAST, 375.33 FEET; THENCE LEAVING SAID PROJECTION NORTH 89°54'38" WEST, 155.37 FEET TO A POINT ON THE PROJECTION OF THE WEST LINE OF A TRACT DESCRIBED IN BOOK 1528, PAGE 1144; THENCE ALONG SAID PROJECTION AND WEST LINE NORTH 02°00'37" EAST, 518.72 FEET TO THE NORTHWEST CORNER OF SAID TRACT; THENCE LEAVING SAID WEST LINE AND ALONG THE NORTH LINE OF SAID TRACT SOUTH 87°59'34" EAST, 409.05 FEET TO A POINT ON AFORESAID WEST RIGHT OF WAY OF RANGE LINE ROAD; THENCE ALONG SAID WEST RIGHT OF WAY NORTH 01°47'11" EAST, 74.00 FEET TO A POINT ON THE SOUTH RIGHT OF WAY OF 18TH STREET; THENCE LEAVING SAID WEST RIGHT OF WAY OF RANGE LINE ROAD AND SOUTH RIGHT OF WAY OF 18TH STREET NORTH 27°57'55" EAST, 55.61 FEET TO A POINT ON THE NORTH RIGHT OF WAY OF 18TH STREET, SAID POINT BEING ON SAID WEST RIGHT OF WAY OF RANGE LINE ROAD; THENCE; THENCE LEAVING SAID NORTH RIGHT OF WAY OF 18TH STREET AND ALONG SAID WEST RIGHT OF WAY OF RANGE LINE ROAD NORTH 01°40'12" EAST, 319.93 FEET; THENCE CONTINUING ALONG SAID WEST RIGHT OF WAY NORTH 01°20'08" EAST, 600.88 FEET TO THE SOUTHEAST CORNER OF A TRACT DESCRIBED IN BOOK 2550, PAGE 381; THENCE LEAVING SAID WEST RIGHT OF WAY AND ALONG THE SOUTH LINE OF SAID TRACT NORTH 88°04'20" WEST, 154.10 FEET TO THE SOUTHWEST CORNER OF SAID TRACT; THENCE LEAVING SAID SOUTH LINE AND ALONG THE WEST LINE OF SAID TRACT NORTH 02°04'14" EAST, 159.60 FEET TO THE NORTHWEST CORNER OF SAID TRACT; THENCE LEAVING SAID WEST LINE AND ALONG THE NORTH LINE OF SAID TRACT THE FOLLOWING 4 CALLS: SOUTH 87°57'43" EAST, 100.43 FEET; THENCE SOUTH 01°50'00" WEST, 2.67 FEET; THENCE SOUTH 88°10'00" EAST, 18.57 FEET; THENCE SOUTH 43°35'24" EAST, 48.25 FEET TO THE NORTHEAST CORNER OF SAID TRACT; THENCE LEAVING SAID NORTH LINE SOUTH 88°20'55" EAST, 43.87 FEET TO A POINT ON THE EAST LINE OF SECTION 12, TOWNSHIP 27 NORTH, RANGE 33 WEST; THENCE ALONG SAID EAST LINE NORTH 01°44'19" EAST, 1550.63 FEET TO A POINT ON THE PROJECTION OF THE CENTERLINE OF 12TH STREET; THENCE ALONG SAID PROJECTION AND CENTERLINE THEREOF SOUTH 88°28'52" EAST, 704.93 FEET TO A POINT ON THE EAST RIGHT OF WAY OF GENEVA AVENUE, NOW VACATED; THENCE ALONG SAID EAST RIGHT OF WAY SOUTH 01°45'26" WEST, 395.00 FEET; THENCE LEAVING SAID EAST RIGHT OF WAY AND ALONG THE PROJECTION AND SOUTH LINES OF LOTS 43, 44, 45, 46, AND 47 IN HATTEN'S 2ND SUB-DIVISION, JOPLIN, JASPER COUNTY, MISSOURI ACCORDING TO THE RECORDED PLAT IN PLAT BOOK 3, PAGE 279 NORTH 88°28'52" WEST, 522.19 FEET TO THE SOUTHWEST CORNER OF SAID LOT 43; THENCE LEAVING SAID SOUTH LINE AND ALONG THE WEST LINE OF SAID LOT 43 NORTH 01°46'12" EAST, 158.00 FEET TO THE NORTHWEST CORNER OF SAID LOT 43; THENCE LEAVING SAID WEST LINE NORTH 88°28'52" WEST, 10.00 FEET TO THE NORTHWEST CORNER OF LOT 40 IN AFORESAID HATTEN'S 2ND SUB-DIVISION; THENCE NORTH 01°46'12" EAST, 6.00 FEET TO THE CENTERLINE OF A VACATED ALLEY WAY; THENCE ALONG SAID CENTERLINE NORTH 88°28'52" WEST, 25.00 FEET TO THE SOUTHEAST CORNER OF A TRACT DESCRIBED IN BOOK 2627, PAGE 337; THENCE LEAVING SAID CENTERLINE AND ALONG THE EAST LINE OF SAID TRACT NORTH 01°46'12" EAST, 206.00 FEET TO THE NORTHEAST CORNER OF SAID TRACT; THENCE LEAVING SAID EAST LINE AND ALONG THE NORTH LINE OF SAID TRACT NORTH 88°28'52" WEST, 107.51 FEET TO A POINT ON THE EAST RIGHT OF WAY OF SAID RANGE LINE ROAD; THENCE LEAVING SAID NORTH LINE AND ALONG SAID EAST RIGHT OF WAY SOUTH 01°42'25" WEST, 587.44 FEET; THENCE ALONG SAID EAST RIGHT OF WAY SOUTH 88°31'19" EAST, 24.46 FEET; THENCE ALONG SAID RIGHT OF WAY SOUTH 01°40'53" WEST, 210.06 FEET TO THE SOUTHWEST CORNER OF A TRACT DESCRIBED IN BOOK 2420, PAGE 406; THENCE LEAVING SAID EAST RIGHT OF WAY AND ALONG THE SOUTH LINE OF SAID TRACT SOUTH 88°32'37" EAST, 150.00 FEET TO THE SOUTHEAST CORNER OF SAID TRACT; THENCE LEAVING SAID SOUTH LINE AND ALONG THE EAST LINE OF SAID TRACT NORTH 01°43'40" EAST, 150.00 FEET TO THE NORTHEAST CORNER OF SAID TRACT, SAID POINT ALSO BEING THE NORTHWEST CORNER OF A TRACT DESCRIBED IN BOOK 2357, PAGE 1502; THENCE ALONG THE NORTH LINE OF SAID TRACT

SOUTH 88°31'19" EAST, 757.75 FEET TO THE NORTHEAST CORNER OF SAID TRACT; THENCE LEAVING SAID NORTH LINE AND ALONG THE EAST LINE THE FOLLOWING 3 CALLS: SOUTH 01°38'03" WEST, 315.96 FEET; THENCE SOUTH 88°30'54" EAST, 104.68 FEET; THENCE SOUTH 01°34'46" WEST, 100.02 FEET TO A POINT ON THE NORTH LINE OF A TRACT DESCRIBED IN BOOK 2354, PAGE 1304; THENCE CONTINUING ALONG SAID NORTH LINE NORTH 88°29'17" WEST, 104.77 FEET; THENCE ALONG SAID NORTH LINE NORTH 80°30'13" WEST, 54.77 FEET; THENCE NORTH 88°37'14" WEST, 614.18 FEET TO THE NORTHEAST CORNER OF SAID TRACT; THENCE LEAVING SAID NORTH LINE AND ALONG THE WEST LINE OF SAID TRACT SOUTH 01°38'24" WEST, 22.30 FEET TO THE NORTHEAST CORNER OF A TRACT DESCRIBED IN BOOK 2682, PAGE 139; THENCE LEAVING SAID WEST LINE AND ALONG THE NORTH LINE OF SAID TRACT NORTH 88°10'37" WEST, 40.00 FEET TO THE SOUTHEAST CORNER OF A TRACT OF LAND DESCRIBED IN BOOK 2629, PAGE 289; THENCE LEAVING SAID NORTH LINE AND ALONG THE EAST LINE OF SAID TRACT NORTH 01°45'03" EAST, 175.00 FEET TO THE NORTHEAST CORNER OF SAID TRACT; THENCE LEAVING SAID EAST LINE AND ALONG THE NORTH LINE OF SAID TRACT NORTH 88°19'19" WEST, 200.00 FEET TO THE NORTHWEST CORNER OF SAID TRACT, BEING ON THE EAST RIGHT OF WAY OF RANGE LINE ROAD; THENCE ALONG THE WEST LINE AND SAID EAST RIGHT OF WAY SOUTH 01°41'31" WEST, 175.00 FEET TO THE SOUTHWEST CORNER OF SAID TRACT; THENCE CONTINUING ALONG SAID EAST RIGHT OF WAY THE FOLLOWING 7 CALLS: SOUTH 01°41'31" WEST, 305.35 FEET; THENCE SOUTH 01°39'05" WEST, 141.51 FEET; THENCE SOUTH 01°43'55" WEST, 186.24 FEET; THENCE NORTH 89°46'16" WEST, 5.00 FEET; THENCE SOUTH 01°19'35" WEST, 209.23 FEET; THENCE SOUTH 04°19'12" WEST, 129.10 FEET; THENCE SOUTH 01°19'22" WEST, 104.67 FEET TO A POINT ON THE NORTH RIGHT OF WAY OF 17TH STREET; THENCE LEAVING SAID EAST RIGHT OF WAY AND ALONG SAID NORTH RIGHT OF WAY THE FOLLOWING 4 CALLS: SOUTH 43°20'20" EAST, 35.44 FEET; THENCE SOUTH 88°11'57" EAST, 72.90 FEET; THENCE SOUTH 81°04'25" EAST, 103.00 FEET; THENCE SOUTH 83°19'28" EAST, 70.18 FEET TO THE SOUTHWEST CORNER OF A TRACT OF LAND DESCRIBED IN BOOK 2664, PAGE 204; THENCE LEAVING SAID NORTH RIGHT OF WAY AND ALONG THE WEST LINE OF SAID TRACT NORTH 01°45'07" EAST, 279.32 FEET TO THE NORTHWEST CORNER OF SAID TRACT; THENCE LEAVING SAID EAST LINE AND ALONG THE NORTH LINE OF SAID TRACT SOUTH 88°37'02" EAST, 329.08 FEET TO THE NORTHEAST CORNER OF SAID TRACT; THENCE LEAVING SAID NORTH LINE AND ALONG THE EAST LINE OF SAID TRACT SOUTH 01°45'30" WEST, 279.60 FEET TO THE SOUTHEAST CORNER OF SAID TRACT, BEING THE SOUTHWEST CORNER OF A TRACT OF LAND DESCRIBED IN BOOK 2329, PAGE 790; THENCE LEAVING SAID EAST LINE AND ALONG THE SOUTH LINE OF SAID TRACT AND AFORESAID NORTH RIGHT OF WAY OF 17TH SOUTH 88°34'05" EAST, 212.16 FEET TO A POINT ON THE WEST LINE OF A TRACT DESCRIBED IN BOOK 1787, PAGE 873; THENCE LEAVING SAID NORTH RIGHT OF WAY AND ALONG THE WEST LINE OF SAID TRACT THE FOLLOWING 3 CALLS: NORTH 01°35'19" EAST, 279.78 FEET; THENCE SOUTH 88°50'11" EAST, 314.96 FEET; THENCE NORTH 01°38'36" EAST, 648.90 FEET TO THE NORTHWEST CORNER OF SAID TRACT; THENCE LEAVING SAID WEST LINE AND ALONG THE NORTH LINE OF SAID TRACT SOUTH 88°16'19" EAST, 195.59 FEET; THENCE ALONG SAID NORTH LINE SOUTH 88°34'03" EAST, 388.41 FEET TO THE NORTHEAST CORNER OF SAID TRACT; THENCE LEAVING SAID NORTH LINE AND ALONG THE EAST LINE THE FOLLOWING 3 CALLS: SOUTH 01°26'57" WEST, 201.70 FEET; THENCE NORTH 88°41'01" WEST, 5.00 FEET; THENCE SOUTH 00°51'28" WEST, 1533.54 FEET TO THE SOUTHEAST CORNER OF SAID TRACT, BEING ON THE NORTH RIGHT OF WAY OF 20TH STREET; THENCE LEAVING SAID EAST LINE AND ALONG SAID NORTH RIGHT OF WAY SOUTH 88°28'37" EAST, 735.93 FEET; THENCE LEAVING SAID NORTH RIGHT OF WAY SOUTH 01°24'23" WEST, 30.00 FEET TO THE POINT OF BEGINNING.

LESS AND EXCEPT:

ALL THAT PART OF THE NORTHWEST QUARTER (NW 1/4) OF THE SOUTHWEST QUARTER (SW 1/4) IN SECTION 18, TOWNSHIP 27, RANGE 32, IN THE CITY OF JOPLIN, JASPER COUNTY, MISSOURI, DESCRIBED AS BEGINNING AT A POINT WHICH IS 313.30 FEET SOUTH AND 62.35 FEET EAST OF THE NORTHWEST CORNER OF THE SOUTHWEST QUARTER OF SAID SECTION 18, THENCE SOUTH 89°46' EAST, 627.67 FEET, THENCE SOUTH 320.70 FEET, THENCE NORTH 89°46' WEST 231.05 FEET, THENCE NORTH 00°11' WEST 110.53 FEET, THENCE NORTH 89°11' WEST 96.26 FEET, THENCE NORTH 23.50 FEET; THENCE NORTH 89°46' WEST 91.00 FEET, THENCE NORTH 00°27' EAST 125.70 FEET, THENCE NORTH 89°46' WEST 210.00 FEET, THENCE NORTH 60.00 FEET TO THE POINT OF BEGINNING. (AS STATED ON WARRANTY DEED RECORDED IN BOOK 1300, PAGE 16).

ALSO, LESS AND EXCEPT:

TRACT 1:
THAT PORTION OF LOT 2 OF THE FINAL PLAT OF THE HOME DEPOT SUBDIVISION, CITY OF JOPLIN, COUNTY OF JASPER, STATE OF MISSOURI, BEING DESCRIBED AS FOLLOWS:
COMMENCING AT THE SOUTHWEST CORNER OF SAID LOT 2; THENCE WITH ON THE SOUTH LINE OF SAID LOT 2, S 88°32'05" E 179.43 FEET TO THE POINT OF BEGINNING; THENCE N 01°27'55" E, 135.39 FEET; THENCE N 88°32'05" W 4.29 FEET; THENCE N 01°27'55" E 31.24 FEET; THENCE S 88°32'05" E 8.89 FEET; THENCE N 02°20'34" E, 31.91 FEET; THENCE N 87°39'56" W 4.10 FEET; THENCE N 02°20'04" E 65.30 FEET; THENCE S 88°12'01" E 2.18 FEET; THENCE N 01°47'59" E 64.44 FEET TO NORTH LINE OF SAID LOT 2; THENCE ALONG SAID NORTH LINE, S 88°30'43" E 217.48 FEET; THENCE CONTINUING ALONG SAID NORTH LINE, S 01°29'17" W 0.31 FEET; THENCE CONTINUING ALONG SAID NORTH LINE, S 88°32'47" E 252.93 FEET; THENCE CONTINUING ALONG SAID NORTH LINE S 01°29'17" W 0.46 FEET; THENCE CONTINUING ALONG SAID NORTH LINE S 88°31'43"E 57.59 FEET TO THE NORTHEAST CORNER OF SAID LOT 2; THENCE ALONG THE EAST LINE OF SAID LOT 2, S 13°00'46" W 248.57 FEET TO THE SOUTHEAST CORNER OF SAID LOT 2; THENCE ALONG THE SOUTH LINE OF SAID LOT 2, N 89°24'48" W 302.32 FEET; THENCE CONTINUING ALONG SAID SOUTH LINE, S 55°34'04" W 135.30 FEET; THENCE CONTINUING ALONG SAID SOUTH LINE, N 88°32'05" W 70.90 FEET TO THE POINT OF BEGINNING. (AS STATED ON GENERAL WARRANTY DEED RECORDED IN BOOK 2535, PAGE 213).

ALSO, LESS AND EXCEPT:

LOT 3, FINAL PLAT OF THE HOME DEPOT SUBDIVISION, CITY OF JOPLIN, JASPER COUNTY, MISSOURI, ACCORDING TO THE RECORDED PLAT IN BOOK 19, PAGE 14.

ALSO, LESS AND EXCEPT:

TRACT 4:
ALL OF THE SOUTH 507.0 FEET OF THE FOLLOWING DESCRIBED TRACT: COMMENCING AT THE NORTHEAST CORNER OF SECTION 18, TOWNSHIP 27, RANGE 32, JASPER COUNTY, MISSOURI, 20TH STREET AND DUQUESNE ROAD; THENCE 2858.38 FEET WEST ALONG THE CENTERLINE OF 20TH STREET; THENCE SOUTH 0 DEGREES AND 21 MINUTES WEST ALONG THE WEST LINE OF DAVIS BOULEVARD ROAD, 1132.30 FEET TO THE POINT OF BEGINNING; THENCE SOUTH ALONG THE WEST LINE OF DAVIS BOULEVARD ROAD, 824.95 FEET TO THE NORTH LINE OF 25TH STREET, THENCE WEST ALONG THE NORTH LINE OF 25TH STREET, 225.30 FEET; THENCE NORTH 825.84 FEET TO A POINT 231.0 FEET WEST OF THE POINT OF BEGINNING; THENCE EAST 231.0 FEET TO THE POINT OF

BEGINNING, NOW IN THE CITY OF JOPLIN, JASPER COUNTY, MISSOURI, EXCEPT ANY PART TAKEN OR DEEDED FOR ROAD PURPOSES. (AS STATED ON GENERAL WARRANTY DEED RECORDED IN BOOK 2619, PAGE 297).

ALSO, LESS AND EXCEPT:

A PORTION OF THE TRACT OF LAND AS DESCRIBED IN THE JASPER COUNTY MISSOURI RECORDER'S OFFICE IN BOOK 1629 AT PAGE 2234 BEING MORE PARTICULARLY DESCRIBED AS FOLLOWS: COMMENCING AT THE NORTHWEST CORNER OF SECTION 18, TOWNSHIP 27 NORTH, RANGE 32 WEST, CITY OF JOPLIN, JASPER COUNTY, MISSOURI; THENCE SOUTH 01°31'37" WEST, 743.78 FEET; THENCE SOUTH 88°26'24" EAST, 65.00 FEET, TO A FOUND IRON PIN ON THE EAST RIGHT-OF-WAY LINE OF RANGE LINE ROAD, FOR A POINT OF BEGINNING; THENCE SOUTH 88°21'48" EAST, 334.97 FEET, TO A FOUND IRON PIN ON THE WEST RIGHT-OF-WAY LINE OF GENEVA AVENUE; THENCE ALONG SAID RIGHT-OF-WAY SOUTH 01°32'16" WEST, 41.00 FEET; THENCE NORTH 88°21'48" WEST, 290.63 FEET; THENCE SOUTH 54°56'03" WEST, 55.21 FEET, TO A POINT ON THE EAST RIGHT-OF-WAY LINE OF RANGE LINE ROAD; THENCE ALONG SAID RIGHT-OF-WAY LINE NORTH 01°31'37" EAST, 74.00 FEET TO THE POINT OF BEGINNING, ALL LYING IN LOT 2 OF THE NORTHWEST FRACTIONAL QUARTER OF SECTION 18, TOWNSHIP 27 NORTH, RANGE 32 WEST, CITY OF JOPLIN, JASPER COUNTY, MISSOURI. CONTAINING 0.332 ACRES MORE OR LESS. BEARINGS BASED ON GRID NORTH OF THE MISSOURI COORDINATE SYSTEM OF 1983, WEST ZONE. (AS STATED ON SPECIAL WARRANTY DEED RECORDED IN BOOK 2430, PAGE 174).

ALSO, LESS AND EXCEPT:

ALL THAT PART OF SECTION EIGHTEEN (18), TOWNSHIP TWENTY-SEVEN (27), RANGE THIRTY-TWO (32), IN THE CITY OF JOPLIN, JASPER COUNTY, MISSOURI, DESCRIBED AS BEGINNING AT A POINT 65 FEET EAST AND 692 FEET SOUTH OF THE NORTHWEST CORNER OF SAID SECTION, THENCE EAST 170 FEET, THENCE SOUTH 50 FEET, THENCE WEST 170 FEET, THENCE NORTH 50 FEET TO THE POINT OF BEGINNING; EXCEPT ANY PART TAKEN OR USED FOR ROADS. SUBJECT TO EASEMENTS, RESTRICTIONS, RESERVATIONS AND COVENANTS OF RECORD, IF ANY. (AS STATED ON GENERAL WARRANTY DEED RECORDED IN BOOK 2013, PAGE 679).

ALSO, LESS AND EXCEPT:

PART OF THE SOUTHWEST QUARTER OF SECTION 7, TOWNSHIP 27, RANGE 32, IN THE CITY OF JOPLIN, JASPER COUNTY, MISSOURI, BEING MORE PARTICULARLY DESCRIBED AS FOLLOWS: COMMENCING AT THE INTERSECTION OF THE NORTH RIGHT OF WAY LINE OF EAST 20TH STREET AND THE WEST RIGHT OF WAY LINE OF REX AVENUE, SAID POINT BEING 1784.68 FEET WEST AND 30 FEET NORTH OF THE SOUTHWEST CORNER OF SAID SECTION 7; THENCE NORTH 88°16'16" WEST ON SAID NORTH RIGHT OF WAY LINE OF EASEMENT 20TH STREET A DISTANCE OF 153.00 FEET TO THE POINT OF BEGINNING; THENCE NORTH 88°16'16" WEST ON SAID NORTH RIGHT OF WAY LINE A DISTANCE OF 168.00 FEET; THENCE NORTH 40°29'43" WEST A DISTANCE OF 47.62 FEET; THENCE NORTH 01°43'44" EAST A DISTANCE OF 100.00 FEET; THENCE SOUTH 88°16'16" EAST A DISTANCE OF 200.00 FEET; THENCE SOUTH 01°43'44" WEST A DISTANCE OF 135.26 FEET TO A POINT ON SAID NORTH RIGHT OF WAY LINE SAID POINT ALSO BEING THE POINT OF BEGINNING. CONTAINING 26,488 SQUARE FEET OR

0.61 ACRES, MORE OR LESS. SUBJECT TO EASEMENTS, RESTRICTIONS AND RESERVATIONS NOW OF RECORD. (AS STATED ON WARRANTY DEED RECORDED IN BOOK 2075, PAGE 1543).

ALSO, LESS AND EXCEPT:

BEGINNING 1004.67 FEET EAST AND 30 FEET NORTH OF THE SOUTHWEST CORNER OF SECTION 7, TOWNSHIP 27, RANGE 32 IN THE CITY OF JOPLIN, JASPER COUNTY, MISSOURI, THENCE NORTH 436.67 FEET, THENCE EAST 348 FEET, THENCE SOUTH 436.67 FEET, THENCE WEST 348 FEET TO THE POINT OF BEGINNING, BEING PART OF THE SOUTHWEST QUARTER OF SECTION 7, TOWNSHIP 27, RANGE 32, IN THE CITY OF JOPLIN, JASPER COUNTY, MISSOURI, EXCEPT ANY INTEREST TAKEN OR DEEDED FOR ROAD PURPOSES. (AS STATED ON GENERAL WARRANTY DEED RECORDED IN BOOK 2328, PAGE 624).
LESS AND EXCEPT
ALL THAT PART OF THE SOUTHWEST QUARTER (SW 1/4) OF SECTION 7, TOWNSHIP 27, RANGE 32, CITY OF JOPLIN, JASPER COUNTY, MISSOURI, DESCRIBED AS FOLLOWS: BEGINNING AT A FOUND IRON PIN ON THE NORTH RIGHT-OF-WAY OF 20TH STREET SAID POINT BEING 30 FEET NORTH AND 1004.67 FEET EAST OF THE SOUTHWEST CORNER OF SAID SOUTHWEST QUARTER, THENCE NORTH 01 DEGREES 48'41" EAST A DISTANCE OF 436.67 FEET TO A FOUND IRON PIN, THENCE SOUTH 88 DEGREES 26'21" EAST A DISTANCE OF 174.00 FEET, THENCE SOUTH 01 DEGREES 48'40" WEST A DISTANCE OF 436.67 FEET TO A SET PIN AND CAP ON SAID NORTH RIGHT-OF-WAY LINE, THENCE NORTH 88 DEGREES 26'21" WEST ALONG SAID `NORTH RIGHT-OF-WAY LINE A DISTANCE OF 174.00 FEET TO THE POINT OF BEGINNING, EXCEPT ANY PART TAKEN OR DEEDED FOR ROAD PURPOSES, CONTAINING 1.7 ACRES, MORE OR LESS. (AS STATED ON GENERAL WARRANTY DEED RECORDED IN BOOK 2584, PAGE 22).

ALSO, LESS AND EXCEPT

ALL THAT PART OF THE SOUTHWEST QUARTER (SW 1/4) OF SECTION 7, TOWNSHIP 27, RANGE 32, CITY OF JOPLIN, JASPER COUNTY, MISSOURI, DESCRIBED AS FOLLOWS: BEGINNING AT A FOUND IRON PIN ON THE NORTH RIGHT-OF-WAY OF 20TH STREET SAID POINT BEING 30 FEET NORTH AND 1004.67 FEET EAST OF THE SOUTHWEST CORNER OF SAID SOUTHWEST QUARTER, THENCE NORTH 01 DEGREES 48'41" EAST A DISTANCE OF 436.67 FEET TO A FOUND IRON PIN, THENCE SOUTH 88 DEGREES 26'21" EAST A DISTANCE OF 174.00 FEET, THENCE SOUTH 01 DEGREES 48'40" WEST A DISTANCE OF 436.67 FEET TO A SET PIN AND CAP ON SAID NORTH RIGHT-OF-WAY LINE, THENCE NORTH 88 DEGREES 26'21" WEST ALONG SAID `NORTH RIGHT-OF-WAY LINE A DISTANCE OF 174.00 FEET TO THE POINT OF BEGINNING, EXCEPT ANY PART TAKEN OR DEEDED FOR ROAD PURPOSES, CONTAINING 1.7 ACRES, MORE OR LESS. (AS STATED ON GENERAL WARRANTY DEED RECORDED IN BOOK 2584, PAGE 22).

ALSO, LESS AND EXCEPT:

A TRACT OF LAND SITUATED IN THE SOUTHWEST QUARTER OF SECTION 7, TOWNSHIP 27 NORTH, RANGE 32 WEST, IN THE CITY OF JOPLIN, JASPER COUNTY, MISSOURI, BEING MORE PARTICULARLY DESCRIBED AS FOLLOWS: COMMENCING AT A FOUND 1/2 INCH IRON PIN AT THE SOUTHWEST CORNER OF SAID SECTION 7, THENCE SOUTH 88 DEGREES 28 MINUTES 41 SECONDS EAST (NORTH 89 DEGREES 46 MINUTES EAST, DEED) ALONG THE SOUTH LINE OF SECTION 7, 366.42 FEET (366.64 FEET,

DEED), THENCE NORTH 01 DEGREES 43 MINUTES 30 SECONDS EAST 45.00 FEET TO A FOUND GRE IRON PIN ON THE NORTH RIGHT-OF-WAY LINE OF 20TH STREET, THENCE NORTH 01 DEGREES 43 MINUTES 30 SECONDS EAST 223.18 FEET TO A SET GRE IRON PIN FOR THE POINT OF BEGINNING, THENCE NORTH 01 DEGREES 43 MINUTES 30 SECONDS EAST 55.00 FEET TO A FOUND 5/8 INCH IRON PIN, THENCE SOUTH 88 DEGREES 26 MINUTES 26 SECONDS EAST 359.00 FEET TO A FOUND GRE IRON PIN, THENCE SOUTH 01 DEGREES 46 MINUTES 22 SECONDS WEST 293.17 FEET TO A SET COTTON GIN SPINDLE ON THE SAID NORTH RIGHT-OF-WAY LINE, THENCE NORTH 88 DEGREES 36 MINUTES 38 SECONDS WEST ALONG SAID RIGHT-OF-WAY LINE 20.00 FEET TO A SET GRE IRON PIN, THENCE NORTH 01 DEGREES 46 MINUTES 22 SECONDS EAST OF 238.23 FEET TO A SET GRE IRON PIN, THENCE NORTH 88 DEGREES 26 MINUTES 26 SECONDS WEST 338.98 FEET TO THE POINT OF BEGINNING. (AS STATED ON RECEIVER'S DEED RECORDED IN BOOK 2329, PAGE 824).

ALSO, LESS AND EXCEPT:

ALL OF A TRACT DESCRIBED AS BEGINNING 755 FEET EAST AND 30 FEET NORTH OF THE SOUTHWEST CORNER OF SECTION 7, TOWNSHIP 27, RANGE 32, IN THE CITY OF JOPLIN, JASPER COUNTY, MISSOURI, THENCE NORTH 436.67 FEET, THENCE EAST 249 FEET, THENCE SOUTH 436.67 FEET, THENCE WEST 249 FEET TO THE POINT OF BEGINNING. (AS STATED ON GENERAL WARRANTY DEED RECORDED IN BOOK 2412, PAGE 177).

ALSO, LESS AND EXCEPT:

TRACT 1:
COMMENCING AT THE SOUTHWEST CORNER OF SECTION 7, TOWNSHIP 27, RANGE 32 IN THE CITY OF JOPLIN, JASPER COUNTY, MISSOURI, THENCE NORTH 89 DEGREES 46 MINUTES EAST ALONG THE SOUTH LINE OF SECTION 7, 300.37 FEET, THENCE NORTH 0 DEGREES 03 MINUTES 20 SECONDS EAST 30.0 FEET TO THE PONT OF BEGINNING, THENCE NORTH 0 DEGREES 03 MINUTES 20 SECONDS EAST 293.18 FEET, THENCE NORTH 89 DEGREES 46 MINUTES EAST 66.0 FEET, THENCE SOUTH 0 DEGREES 0 MINUTES WEST 293.18 FEET, THENCE SOUTH 89 DEGREES 46 MINUTES WEST 66.28 FEET TO THE POINT OF BEGINNING. (AS STATED ON SPECIAL WARRANTY DEED RECORDED IN BOOK 2650, PAGE 468)

ALSO, LESS AND EXCEPT:

ALL THAT PART OF THE SOUTHWEST QUARTER (SW/4) OF THE SOUTHWEST QUARTER (SW/4) OF SECTION 7, TOWNSHIP 27 NORTH, RANGE 32 WEST, IN THE CITY OF JOPLIN, JASPER COUNTY, MISSOURI, DESCRIBED AS: BEGINNING AT AN IRON PIN SET AT THE SOUTHWEST CORNER OF THE TRACT AND ON THE RIGHT OF WAY LINE OF U.S. HIGHWAY 71, BEING 296.96 FEET NORTH OF THE NORTH RIGHT OF WAY LINE OF 20TH STREET AND LOCATED 2596.57 FEET (RECORDED) 2598.47 FEET (MEASURED) WEST AND 397.08 FEET (RECORDED) 394.91 FEET (MEASURED) NORTH OF THE SOUTH QUARTER POINT OF SAID SECTION 7; THENCE NORTH 01 DEGREES 54 MINUTES 00 SECONDS EAST 140.00 FEET (RECORDED) NORTH 01 DEGREES 43 MINUTES 57 SECONDS EAST 140.00 FEET (MEASURED) TO THE NORTHWEST CORNER OF THE TRACT; THENCE SOUTH 88 DEGREES 28 MINUTES EAST 200.00 FEET TO THE NORTHEAST CORNER OF THE TRACT; THENCE SOUTH 01 DEGREES 54

MINUTES 00 SECONDS WEST 140.00 FEET (RECORDED) SOUTH 01 DEGREES 43 MINUTES 57 SECONDS WEST 140.00 FEET (MEASURED) TO THE SOUTHEAST CORNER OF THE TRACT; THENCE NORTH 88 DEGREES 28 MINUTES WEST 200.00 FEET TO THE POINT OF BEGINNING. (AS STATED ON GENERAL WARRANTY DEED RECORDED IN BOOK 2253, PAGE 480).

ALSO, LESS AND EXCEPT:

ALL OF A TRACT OF LAND DESCRIBED AS COMMENCING AT THE SOUTHWEST CORNER OF SECTION 7, TOWNSHIP 27, RANGE 32, IN THE CITY OF JOPLIN, JASPER COUNTY, MISSOURI; THENCE NORTH 89°46' EAST 70.37 FEET; THENCE NORTH 0°03'20" EAST 177.0 FEET TO THE POINT OF BEGINNING; THENCE NORTH 0°03'20" EAST 150.0 FEET; THENCE NORTH 89°43' EAST 200.0 FEET; THENCE SOUTH 0°03'20" WEST 150.0 FEET; THENCE SOUTH 89°43' WEST 200.0 FEET TO THE POINT OF BEGINNING. (AS STATED ON WARRANTY DEED RECORDED IN BOOK 2010, PAGE 1560).

ALSO, LESS AND EXCEPT:

A TRACT OF LAND BEING PART OF THE SOUTHWEST QUARTER OF SECTION 7 AND THE NORTHWEST QUARTER OF SECTION 18, TOWNSHIP 27 NORTH, RANGE 32 WEST OF THE 5TH P.M., CITY OF JOPLIN, JASPER COUNTY, MISSOURI TO WIT: COMMENCING AT THE SOUTHWEST CORNER OF SAID SECTION 7; THENCE ALONG THE SOUTH LINE OF SAID SECTION SOUTH 88 DEGREES 33 MINUTES 07 SECONDS EAST 70.37 FEET TO A POINT; THENCE LEAVING SAID LINE NORTH 01 DEGREES 44 MINUTES 13 SECONDS EAST 44.03 FEET TO A FOUND IRON ROD ON THE EAST RIGHT OF WAY LINE OF S. RANGE LINE ROAD AT THE POINT OF BEGINNING; THENCE ALONG SAID EAST RIGHT OF WAY LINE NORTH 01 DEGREES 20 MINUTES 32 SECONDS EAST 133.24 FEET TO A FOUND IRON ROD; THENCE LEAVING SAID EAST RIGHT OF WAY LINE SOUTH 88 DEGREES 24 MINUTES 36 SECONDS EAST 200.10 FEET TO A FOUND IRON ROD; THENCE SOUTH 01 DEGREES 37 MINUTES 34 SECONDS WEST 146.67 FEET TO A SET IRON ROD ALONG SAID EAST RIGHT OF WAY LINE; THENCE ALONG SAID EAST RIGHT OF WAY LINE NORTH 01 DEGREES 54 MINUTES 41 SECONDS EAST 8.97 FEET TO A FOUND IRON ROD, THENCE NORTH 39 DEGREES 31 MINUTES 32 SECONDS WEST7.31 FEET TO THE POINT OF BEGINNING. (AS STATED ON SPECIAL WARRANTY DEED RECORDED IN BOOK 2508, PAGE 416).

ALSO, LESS AND EXCEPT:

A TRACT OF LAND DESCRIBED IN BOOK 1236 AT PAGE 54 AND IN BOOK 1268 AT PAGE 1951, IN THE OFFICE OF THE RECORDER OF DEEDS IN JASPER COUNTY, MISSOURI, BEING PART OF LOT TWO (2) OF THE NORTHWEST QUARTER (NW 1/4) OF SECTION 18, TOWNSHIP 27 NORTH, RANGE 32 WEST, JASPER COUNTY, MISSOURI, DESCRIBED AS FOLLOWS:
COMMENCING AT THE NORTHWEST CORNER OF THE NORTHWEST QUARTER (NW 1/4) OF SECTION 18, AFORESAID, THENCE ALONG THE WEST LINE OF SAID NORTHWEST QUARTER (NW 1/4), SOUTH 01°42'53" WEST 551.79 FEET, THENCE LEAVING SAID WEST SECTION LINE, SOUTH 88°27'53" EAST, 94.57 FEET TO THE EAST RIGHT-OF-WAY OF SOUTH RANGE LINE ROAD, SAID POINT ALSO BEING THE POINT OF BEGINNING, THENCE SOUTH 88°27'53" EAST, 305.43 FEET TO A POINT ON THE WEST RIGHT-OF-WAY OF GENEVA STREET, THENCE ALONG SAID RIGHT-OF-WAY, SOUTH 01°14'36" WEST, 192.46

FEET, THENCE NORTH 88°20'58" WEST 164.82 FEET, THENCE NORTH 1°32'26" EAST 50.35 FEET, THENCE NORTH 88°20'59" WEST 170.29 FEET TO A POINT ON THE EAST RIGHT-OF-WAY OF RANGE LINE ROAD, THENCE ALONG SAID RIGHT-OF-WAY, NORTH 1°32'26" EAST 116.84 FEET, THENCE ALONG SAID RIGHT-OF-WAY, SOUTH 88°27'40" EAST 28.69 FEET, THENCE ALONG SAID SOUTH RIGHT OF WAY, NORTH 1°31'09" EAST 24.59 FEET TO THE POINT OF BEGINNING, CONTAINING 1.263 ACRES, MORE OR LESS, EXCEPT ANY PART TAKEN OR DEEDED FOR ROAD PURPOSES. (AS STATED ON SPECIAL WARRANTY DEED RECORDED IN BOOK 2602, PAGE 48).

ALSO, LESS AND EXCEPT:

TRACT I:
COMMENCING AT THE NORTHWEST CORNER OF SECTION 18, TOWNSHIP 27 NORTH, RANGE 32 WEST, IN THE CITY OF JOPLIN, JASPER COUNTY, MISSOURI, THENCE SOUTH 01°31'37" WEST 743.78 FEET, THENCE SOUTH 88°26'24" EAST 65.00 FEET, TO A FOUND IRON PIN ON THE EAST RIGHT-OF-WAY OF RANGE LINE ROAD, THENCE SOUTH 01°31'37" WEST 74.00 FEET FOR A POINT OF BEGINNING, THENCE NORTH 54°56'03" EAST, 55.21 FEET, THENCE SOUTH 88°21'48" EAST 290.63 FEET TO A POINT ON THE WEST RIGHT-OF-WAY LINE OF GENEVA AVENUE, THENCE ALONG SAID RIGHT-OF-WAY LINE SOUTH 01°32'16" WEST 167.65 FEET, THENCE NORTH 88°20'27" WEST 334.93 FEET TO A POINT ON THE EAST RIGHT-OF-WAY LINE OF RANGE LINE ROAD, THENCE ALONG SAID RIGHT-OF-WAY LINE, NORTH 01°31'37" EAST 134.52 FEET TO THE POINT OF BEGINNING, ALL LYING IN LOT 2 OF THE NORTHWEST FRACTIONAL QUARTER OF SECTION 18, TOWNSHIP 27 NORTH, RANGE 32 WEST, CITY OF JOPLIN, JASPER COUNTY, MISSOURI. (AS STATED ON WARRANTY DEED RECORDED IN BOOK 1890, PAGE 606).

ALSO, LESS AND EXCEPT:

ALL THAT PART OF THE NORTHWEST QUARTER OF SECTION 18, TOWNSHIP 27 NORTH, RANGE 32 WEST IN JOPLIN, JASPER COUNTY, MISSOURI, BEING A PART OF THE PROPERTY DESCRIBED IN GENERAL WARRANTY DEED RECORDED IN BOOK 1178, PAGE 273, JASPER COUNTY RECORDER'S OFFICE, MORE PARTICULARLY DESCRIBED AS FOLLOWS: COMMENCING AT A POINT 2311.25 FEET SOUTH AND 60.00 FEET EAST OF THE NORTHWEST CORNER OF SAID SECTION 18, SAID POINT BEING ON THE EAST RIGHT-OF-WAY LINE OF RANGE LINE ROAD; THENCE SOUTH 88 DEGREES 25 MINUTES 19 SECONDS EAST, ALONG THE NORTH LINE OF SAID PROPERTY, 360.00 FEET TO THE WEST RIGHT-OF-WAY LINE OF GENEVA AVENUE; THENCE SOUTH 01 DEGREES 31 MINUTES 47 SECONDS WEST 23.16 FEET ALONG SAID RIGHT-OF-WAY LINE TO THE POINT OF BEGINNING; THENCE CONTINUING SOUTH 01 DEGREES 31 MINUTES 47 SECONDS WEST 136.84 FEET ALONG SAID RIGHT-OF-WAY LINE; THENCE SOUTH 57 DEGREES 52 MINUTES 23 SECONDS WEST 36.05 FEET ALONG SAID RIGHT-OF-WAY LINE TO THE NORTH RIGHT-OF-WAY LINE OF 24TH STREET; THENCE NORTH 88 DEGREES 25 MINUTES 19 SECONDS WEST 105.00 FEET ALONG SAID NORTH RIGHT-OF-WAY LINE; THENCE DEPARTING SAID RIGHT-OF-WAY LINE, NORTH 01 DEGREES 04 MINUTES 45 SECONDS EAST 18.00 FEET; THENCE SOUTH 72 DEGREES 25 MINUTES 14 SECONDS EAST 18.72 FEET; THENCE NORTH 01 DEGREES 04 MINUTES 45 SECONDS EAST 144.00 FEET; THENCE SOUTH 88 DEGREES 25 MINUTES 19 SECONDS EAST 118.28 FEET TO THE POINT OF BEGINNING. A.K.A. 2431 S. RANGE LINE ROAD, JOPLIN, MISSOURI 64801. (AS STATED ON WARRANTY DEED RECORDED IN BOOK 2675, PAGE 282).

ALSO, LESS AND EXCEPT:

ALL OF THE NORTH HALF (N/2) OF THE SOUTH 250 FEET OF THAT PART OF THE WEST HALF (W/2) OF SECTION 18, TOWNSHIP 27, RANGE 32 IN THE CITY OF JOPLIN, JASPER COUNTY, MISSOURI, DESCRIBED AS FOLLOWS: BEGINNING AT A POINT 2311.25 FEET SOUTH AND 40 FEET EAST OF THE NORTHWEST CORNER OF SAID SECTION; THENCE SOUTH 530 FEET; THENCE EAST 412.2 FEET; THENCE NORTH 530 FEET; THENCE WEST 412.2 FEET TO THE POINT OF BEGINNING, EXCEPT THE EAST 32.2 FEET THEREOF, AND EXCEPT: BEGINNING AT A POINT 2631.25 FEET SOUTH AND 60 FEET EAST OF THE NORTHWEST CORNER OF SAID SECTION 18; THENCE NORTH 40.00 FEET; THENCE EAST 7.18 FEET; THENCE SOUTHWESTERLY 2.76 FEET TO A POINT TO 2592.34 FEET SOUTH AND 65.00 FEET EAST OF THE NORTHWEST CORNER OF SAID SECTION 18; THENCE SOUTH 38.31 FEET; THENCE WEST 5.0 FEET TO THE POINT OF BEGINNING;
AND
ALL THAT PART OF THE SOUTHWEST QUARTER (SW/4) OF THE NORTHWEST QUARTER (NW/4) OF SECTION 18, TOWNSHIP 27 NORTH, RANGE 32 WEST, IN THE CITY OF JOPLIN, JASPER COUNTY, MISSOURI, DESCRIBED AS FOLLOWS: BEGINNING AT A POINT 2591.25 FEET SOUTH AND 67.18 FEET EAST OF THE NORTHWEST CORNER OF SAID SECTION 18; THENCE NORTHEASTERLY 32.66 FEET TO A POINT 2571.25 FEET SOUTH AND 93.00 FEET EAST OF THE NORTHWEST CORNER OF SAID SECTION 18; THENCE EAST 307.00 FEET; THENCE SOUTHEASTERLY 28.28 FEET TO A POINT 2591.25 FEET SOUTH AND 420.00 FEET EAST OF SAID NORTHWEST CORNER OF SECTION 18; THENCE WEST 352.82 FEET TO THE POINT OF BEGINNING. (AS STATED ON GENERAL WARRANTY DEED RECORDED IN BOOK 2669, PAGE 171).

THE TOTAL AREA OF THIS DESCRIPTION CONTAINS 303.2 ACRES, MORE OR LESS. THIS DESCRIPTION DOES NOT CONSTITUTE A BOUNDARY SURVEY.

EXHIBIT B
MAP OF DISTRICT

See Attachment

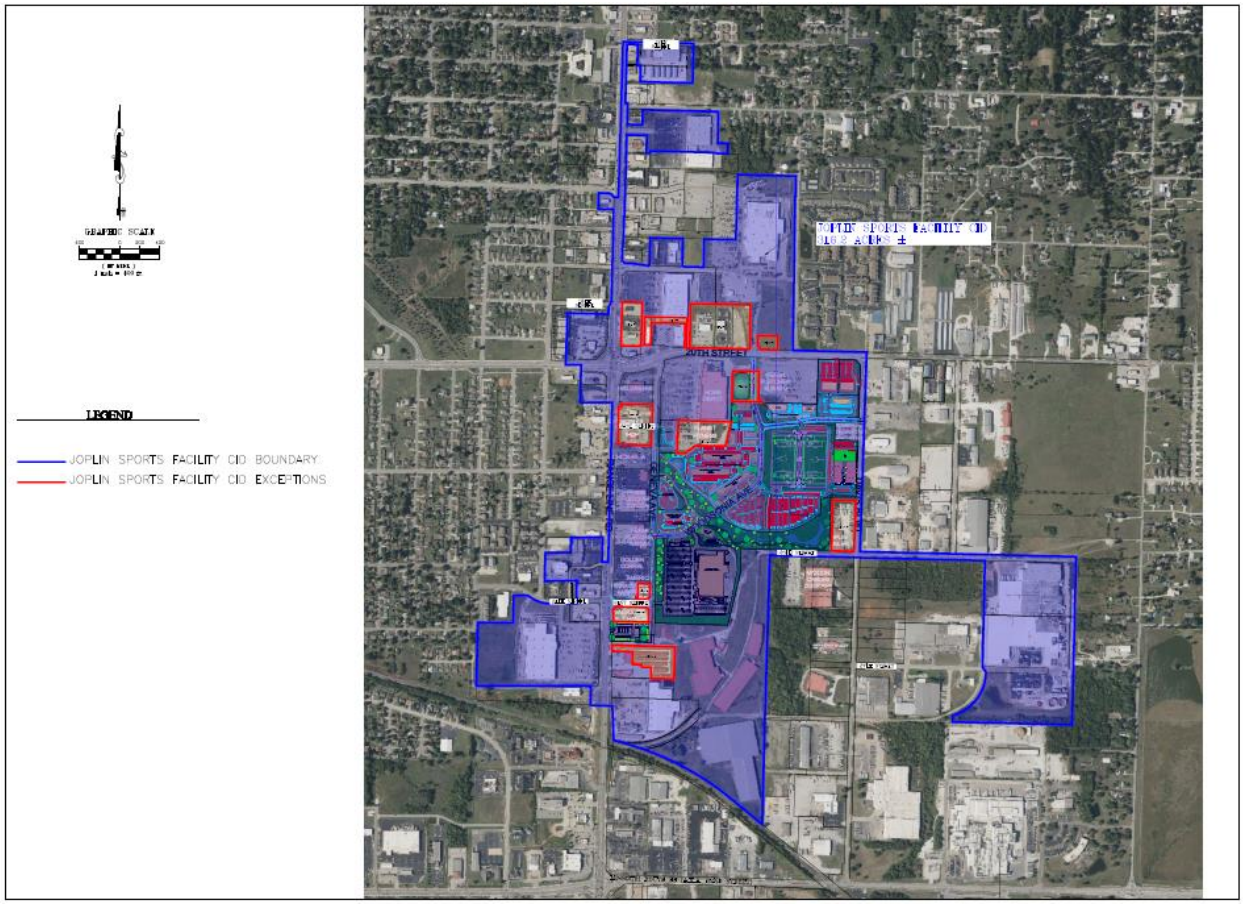
LEGEND
JOPLIN SPORTS FACILITY CID BOUNDARY
JOPLIN SPORTS FACILITY CID EXCEPTIONS
26TH STREET

EXHIBIT C

EXHIBIT C		
CID Property	**Parcel Number**	**Current Property Assesed Value**
Duane D. Hukill & Holly L Hukill Co-Trustees of the Duane D. and Hally L. Hukill Revocable Trust Agreement dated August 8 2000	20401800000013004	$29,060
Fletcher Realty, LLC (Toyota)	20401800000022000	$1,405,530
Fletcher Realty, LLC (Nissan)	20401800000026000	$983,090
Fletcher Realty, LLC (Subaru)	20401800000013003	$896,840
Fletcher Realty, LLC	20401800000012000	$211,520
Shuber-Mitchell Homes, LLC (2340 Real Property)	19601310013018000	$852,330
4 State Corral, LLC	20401800000027001	$573,330
Pinnacle Bank	20401800000028000	$288,970
Range Line Investors L.L.C.	20401800000014004	$95,680
KAP Property Investments, LLC	20401800000013000	$140,520
Southwest Missouri Development Enterprises, LLC	19601310013009000	$398,820
Southwest Missouri Development Enterprises, LLC	19601310013014000	$254,770
Continence Restoration Center, LLC	20401800000013002	$197,400
Jasper Products, L.L.C.	20401800000079004	$2,889,410
Simmons Bank	19601310013015000	$375,560
Burkat, LLC	20401800000034000	$553,650
Sooner Two, LLC	20401800000017003	$227,550
Sooner Two, LLC	20300730004030005	$24,540
Acme Land Company	20401800000031000	$283,550
Acme Lane Company	20401800000031001	$74,300
Joplin City	20401800000014006	$0
International Paper Company	20401800000014000	$147,400
Wal-mart Real Estate Business Trust	20300730004034000	$2,113,810
Broadmoor at Chelsea Co. L.P.	19601340001001000	$1,433,460
Broadmoor at Chelsea Co. L.P.	19601310014002000	$89,340
Herman Realty Company	20300720026007000	$237,740
Market Parking, Inc.	20300730004017000	$855,340
Warren Davis Properties	20300730004028000	$1,222,480
HD Development of Maryland, Inc.	20401800000014003	$1,061,170
BlackHooks Investments, LLC	19101240009001000	$158,630
Sutherland Building Material, Inc.	20401800000037000	$642,090
CFA-NC Townridge Square LLC	20401800000021000	$473,020
Ralco Enterprises, Inc.	20401800000017001	$540,940
Majzoub Family Partnership	20401800000017000	$167,990
Majzoub Family Partnership	19101240019010001	$430,950
Larry Fugate Trust	19601310001018000	$210,450
2918 East 20th Street, LLC	19601310001002000	$79,310
R&A Holdings, LLC	20300730004025000	$464,770
Aldi, Inc.	20300730004031000	$342,990
Total Parcels - 39 Total Owners - 31		**$21,428,300**

EXHIBIT D
FIVE-YEAR PLAN
ESTIMATED COSTS OF IMPROVEMENTS AND SERVICES*

I. **General**. The District will be established to fund those items set forth below in the CID Project Budget, and also fund the initial start-up costs and ongoing operating costs of the District. The District Projects will serve the public purpose of remediating the blighting conditions found to exist within the District.

II. **District Purposes.** The purposes of the District are to:

(1) Provide or cause to be provided for the benefit of the District, a 135,000 square feet state of the art sports facility which will host regional tournaments in a variety of sports.

(2) Fund the costs, expenditures, and undertakings of the Sports Complex.

(3) To levy and collect the Sales Tax in order to provide a source of payment for the Sports Complex.

(4) Such other purposes and activities authorized by the Act and allowed by the Petition.

III. **Estimated Initial Five-Year Budget**. The estimated revenue from the Sales Tax and expenditures for the initial five years of the District are set out on Exhibit D-1:

Notes:

A The sales tax may only be levied after an approved board resolution and sales tax election in accordance with the CID Act. The sales tax is estimated to become effective January 1, 2025, subject to qualified voter approval in a mail-in ballot election. Any sales tax approved by qualified voters will not become effective until the first day of the second quarter following the approval of such tax.

B3 For the first year, this includes all legal costs associated with the formation of the District, drafting, filing and prosecuting this Petition, the negotiation of any and all agreements between the District and the City, and engineering, insurance and accounting fees.

* To the extent the actual revenue and costs of improvements vary from this five-year plan and CID Project Budget, the District's budget will be modified by the Board on an annual basis.

EXHIBIT D-1

FIVE-YEAR PLAN - Joplin Sports Complex

		Year 1	Year 2	Year 3	Year 4	Year 5
		2025	2026	2027	2028	2029
A	Estimated Sales Tax Revenue (1%) *	$2,885,000	$2,971,550	$3,060,697	$3,152,517	$3,247,093
	Sales Tax Revenue Total	$2,885,000	$2,971,550	$3,060,697	$3,152,517	$3,247,093
B	Expenditures					
1	Acquisition	$18,766,872	$0	$0	$0	$0
2	Building Construction and Enhancements	$10,234,970	$10,234,970	$10,234,970	$0	$0
3	FF&E	$200,000	$400,000	$400,000	$0	$0
4	Design Fee	$200,000	$200,000	$200,000	$0	$0
5	Civil	$150,000	$100,000	$100,000		
6	Outdoor Field Development	$1,000,000	$2,000,000	$2,500,000		
7	Sports Consulting/Project Management Fee	$890,281	$890,281	$890,281		
8	Insurance	$3,000	$3,000	$3,000	$3,000	$3,000
9	Legal	$50,000	$25,000	$25,000	$25,000	$25,000
10	Accounting	$3,000	$3,000	$3,000	$3,000	$3,000
11	Audit	$0	$10,000	$0	$0	$0

Notes:

Acquisition includes purchase of 23.85 acres at $12.00 PSF for sports complex land plus $4,800,000 for purchase of IP land + $1,500,000 for 2120 Davis Blvd. acquisition.

These costs are estimates only and may fluctuate based on actual revenues/costs incurred for purposes under the CID Act, the CID Cooperative Agreement and TIF Contract. To the extent the actual revenue and costs of improvements and services are in variance of with this five-year plan, the District's budget will be modified by the Board on an annual basis.

All funds in the Building Construction and Enhancements line item will be used towards the new sports facility.

EXHIBIT E

BLIGHT STUDY

[SEE ATTACHED]

Joplin Sports Facility
Community Improvement District

Blight Study

Woodsonia Joplin, LLC
Joplin, Missouri
September 11, 2024

STERRETTURBAN LLC

Patrick Sterrett
Sterrett Urban, LLC
704 Canter St.
Raymore, Missouri 64083
(816) 283.7222
psterrett@sterretturban.com

Joplin Sports Facility
Community Improvement District

Blight Study

Woodsonia Joplin, LLC
Joplin, Missouri
September 11, 2024

Table of Contents

Section I: **Introduction**
Definitions
Study Methodology
Previous Blight Determinations
Legal Description
Ownership
Boundary Map

Section II: **Study Area Overview**
Location & Access
Land Area
Topography
Utilities
Zoning
Environmental
Real Estate Taxes
Existing Improvements
Billboards

Neighborhood Demographics
Population & Household Income
Unemployment

Section III: **Determination of Study Area Conditions**
RSMo. 99.805(1)

Appendices
Appendix A: Property Ownership & Legal Descriptions
Appendix B: Property Valuation & Taxes
Appendix C: Summary of Properties & Blighting Factors Present
Appendix D: Supplemental Information
Appendix E: Certification / Assumptions & Limiting Conditions / Qualifications

Section I

Introduction

The purpose of this analysis is to determine if the proposed Joplin Sports Facility Community Improvement District, which consists of approximately 260.9 acres (excluding right of way), and thirty-nine (39) property/tax parcels located generally between E. 12th Street on the north, Joplin city limits on the east, Kansas City Southern Railway on the south, and S. Highview Avenue and S. Range Line Road on the west in Joplin, Jasper County, Missouri (as further described herein, the "Study Area") qualifies as a "blighted area" according to the Community Improvement District Act – Sections 67.1401 to 67.1571 R.S.Mo. (the "CID Act").

The consultant who prepared this Blight Study, Patrick Sterrett of Sterrett Urban ("Consultant"), is an urban planner who earned a Master of Urban Planning from the University of Kansas and is certified by the American Institute of Certified Planners. Additional qualifications of Mr. Sterrett are included in Appendix D.

The Consultant visited the Study Area in August and September 2024. The effective date of this study is September 11, 2024, the last date of inspection.

The Study Area is depicted in the map included on the following pages. The Study Area encompasses thirty-nine (39) property/tax parcels and approximately 260.9 acres of property (excluding right of way).

Definitions

Community Improvement District

Chapter 67 of the Missouri Revised Statutes, entitled "Political Subdivisions, Miscellaneous Powers", under Sections 67.1401 to 67.1571, entitled the Community Improvement District Act, allows for the establishment of a Community Improvement District ("CID"). A CID is either a political subdivision or a nonprofit corporation and is a separate legal entity distinct and apart from the municipality or county that creates the district. The CID consists of the area in which the improvements are to be constructed or services are to be provided and is created by petition circulated within the proposed district.

CIDs are established for the purpose of financing a wide range of public-use facilities and establishing and managing policies and public services relative to the needs of the CID. CIDs can impose special assessments, real property taxes, sales taxes, and fees. CIDs can also be combined with other funding methods to pay for additional services and improvements.

If a CID is in a blighted area, or includes a blighted area, it has additional powers and may expend its revenues or loan funds to correct blighted conditions on private property within the CID.

The CID Act states the following with regard to the additional powers conferred upon a CID located in a blighted area:

> 2. *Each district which is located in a blighted area or which includes a blighted area shall have the following additional powers:*
>
> *(1) Within its blighted area, to contract with any private property owner to demolish and remove, renovate, reconstruct, or rehabilitate any building or structure owned by such private property owner; and*
>
> *(2) To expend its revenues or loan its revenues pursuant to a contract entered into pursuant to this subsection, provided that the governing body of the municipality has determined that the action to be taken pursuant to such contract is reasonably anticipated to remediate the blighting conditions and will serve a public purpose.* (67.1461.2, RSMo.)

The CID Act provides the following definition for a blighted area, effective August 28, 2021:

> "Blighted area", the same meaning defined pursuant to section 99.805; (67.1401.2(3) RSMo.)

RSMo. 99.805 provides the following definition for a blighted area:

> *(1)* ***"Blighted Area"****, an area which, by reason of the predominance of insanitary or unsafe conditions, deterioration of site improvements, or the existence of conditions which endanger life or property by fire and other causes, or any combination of such factors, retards the provision of housing accommodations or constitutes an economic or social liability or a menace to the public health, safety, morals or welfare in its present condition and use.* (99.805(1), RSMo.)

Since these definitions are a general overview pertaining to all sites, it is important to clarify their intention as it applies to the proposed community improvement district. According to state law, it is unnecessary for every condition of blight to be present to be eligible as a blighted area. Rather, an area can be qualified as a blighted area when as few as one condition is present. The conditions need not be present in each parcel but must be found in the study area as a whole.

With this understanding, the Blight Study presents an overview of factors within the Study Area including a review of physical, economic, and social conditions sufficient to make a determination of a blighted area. The "Summary of Findings" provides conclusions regarding the analysis and presence of blight in key areas; however, the city of Joplin, Missouri ("City") will make a final determination of a blighted area for the entire Study Area.

Study Methodology

The purpose of this work was to analyze conditions located within the Study Area to determine if it qualifies as a blighted area as defined in the CID Act.

The Blight Study includes a detailed analysis of site, building, and public improvement deterioration. Qualifying blight conditions throughout the Study Area were identified and analyzed on a parcel-by-parcel basis to produce a chart showing blight conditions present in the Study Area.

Data was collected from the City and Jasper County ("County") to document physical blighting conditions as set out in the state statute. Pertinent Geographic Information Systems (GIS) data was obtained through the County and analyzed. Additional supplemental information was obtained through various documents prepared or commissioned by the city, state, and plan proponent.

The Consultant visited the Study Area in August and September 2024. The effective date of the study is September 11, 2024, the last date of inspection.

Previous Blight Determinations

Proposed Community Improvement District

The Study Area encompasses portions of two existing tax increment financing ("TIF") redevelopment plans.

The 1717 Market Place TIF Plan, which was originally approved by the City on January 10, 2005 by Ordinance No. 2005-006 with a finding of blight, includes three (3) property/tax parcels in the Study Area.

The Recovery TIF Plan, which was originally approved by the City on December 1, 2012 by Ordinance No. 2012-230 with a finding of blight was designed to aid redevelopment in an area of 3,100 acres impacted by the EF-5 tornado that struck the City on May 22, 2011. The eastern boundary of the Recovery TIF Plan is the western side of S. Range Line Road between 15th Street and 24th Street immediately north and west of the Study Area – and includes eight (8) property/tax parcels in the Study Area.

It should be noted that the statutory definition of blight was changed effective August 28, 2021, after these two TIF plans were initially approved.

Legal Description

The Study Area consists of thirty-nine (39) property/tax parcels. Specific legal descriptions (abbreviated) of all parcels within the Study Area are included in Appendix A – Property Ownership & Legal Descriptions.

Ownership

The Study Area contains thirty-nine (39) property/tax parcels. All the property/tax parcels are identified by the Jasper County Assessor's office. A complete listing of the property/tax parcels identified by the Jasper County Assessor is included in Appendix A.

Study Area – Boundary Map

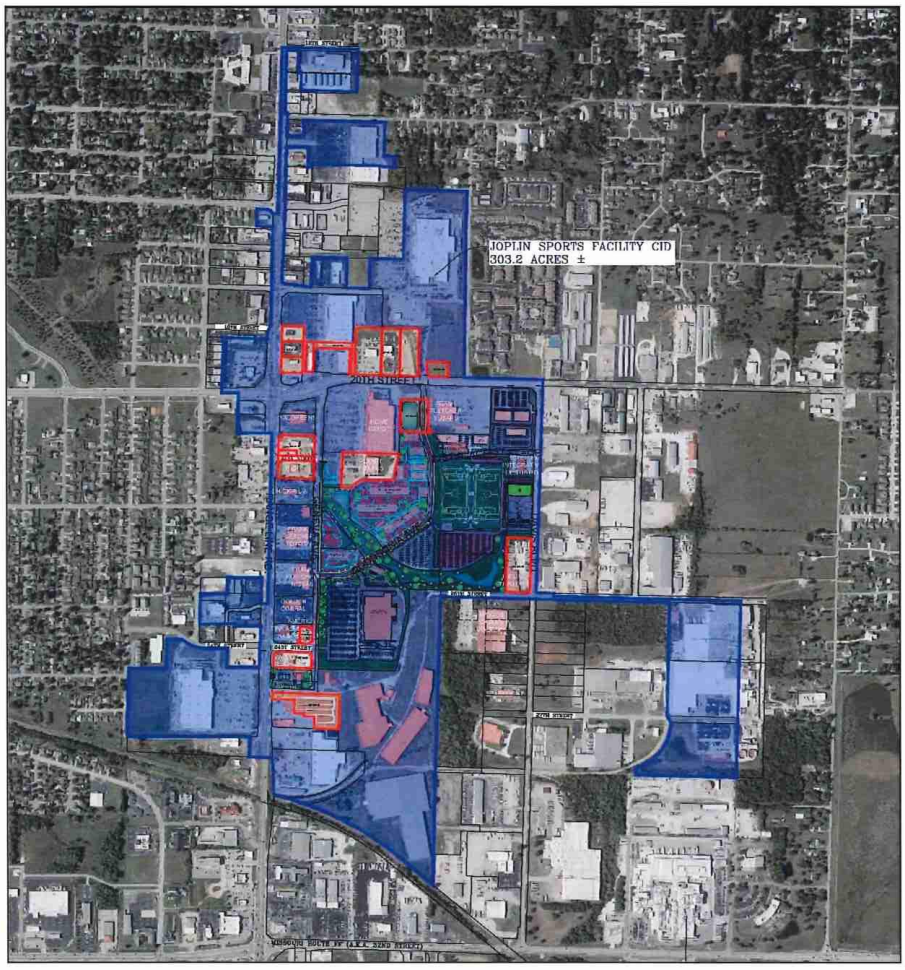

Source: OWN, Inc.

Properties outlined in red are excluded from the proposed Joplin Sports Authority CID

Section II

Study Area Overview

Location & Access

The Study Area encompasses approximately 260.91 acres and consists of thirty-nine (39) property/tax parcels. The Study Area is located generally between E. 12th Street on the north, Joplin city limits on the east, Kansas City Southern Railway on the south, and S. Highview Avenue and S. Range Line Road on the west in Joplin, Jasper County, Missouri.

The existing access points to the Study Area are located on the east/west thoroughfares of E. 12th Street, E. 13th Street, E. 17th Street, E. 20th Street, E. 24th Street, E. 25th Street, and E. 27th Street, and the north/south thoroughfares of S. Highview Avenue, S. Range Line Road, S. Geneva Avenue, S. Rex Avenue, and S. Davis Boulevard. The Study Area has quick and easy access to Interstate 44, located slightly less than one mile to the south with a full interchange on S. Range Line Road, and E. 7th Street, a "Principal Arterial," is less than a half-mile north of the Study Area via S. Range Line Road, and provides access to other north/south freeways and interstates. E. 20th Street, classified as a "Minor Arterial", is a major thoroughfare providing east/west access to the central portion of the Study Area, and S. Range Line Road (also designated as Interstate 49 Business Route), which forms much of the western boundary of the Study Area, is classified as a "Principal Arterial" and is a primary commercial corridor in Joplin. As such the major thoroughfares provide the Study Area with excellent access to the regional and local highway/street network.

All streets adjacent and within the Study Area are two-way streets. Beside the two major thoroughfares providing access to the Study Area, E. 13th Street, S. Rex Avenue, S. Davis Boulevard and S. Geneva Avenue are all classified as "Major Collectors." There are no "Interstates," "Freeways," or "Local" thoroughfares within the Study Area." The arterials and collectors provide good access to the Study Area and surrounding areas, except S. Geneva Avenue, which does not extend north past E. 20th Street and terminates just south of E. 24th Street, and E. 13th Street, which only exists east of S. Range Line Road.

Bike routes and trails do not currently exist within the Study Areas and none are currently planned. According to the city's "Master Trail Plan" a trail is planned along E. 20th Street west of S. Range Line Road. Pedestrian access is excellent (along S. Range Line Road, although ADA-compliant warning pads do not always exist at intersections and crosswalks and numerous gaps exist) to poor (nonexistent) within the Study Area. Sidewalks along the building improvements within the Study Area are generally in good condition, but many lack ADA-compliant curb ramps. Most walking takes place across the surface parking lots which are generally in poor to good condition. Where deterioration has occurred, tripping hazards exist.

A demand response transit system, known as the Metro Area Public Transit System (MAPS), serves the entirety of the Study Area and much of the city. MAPS can be scheduled in advance for trips within its service area but has no fixed routes. MAPS operates Monday through Friday.

Land Area
There are thirty-nine (39) property/tax parcels within the Study Area. Per information obtained from the geographic information system of Jasper County, Missouri, the Study Area contains a total of approximately 260.9 acres (excluding right of way).

Topography
The Study Area slopes downward from east to west and from north to south. The highest elevation in the Study Area is just shy of 1,100 feet at the northeast corner of 3877 E. 27th Street (which is the southern right of way of E. 25th Street) and developed by Jasper Products. The lowest elevation in the Study Area is generally between 1,030 and 1,040 feet in the southwest corner of the Study Area at 2600 S. Range Line Road that is developed with Lowe's.

According to a flood plain map from the Federal Emergency Management Agency (FIRM No. 29097C0278E, effective 11/2/2012) a "Regulatory Floodway" (Joplin Creek) crosses the Study Area downhill from the eastern edge of the Study Area at S. Davis Boulevard south of E. 20th Street to the western edge of the Study Area west of S. Range Line Road and just south of E. 20th Street as demonstrated in the FIRM map included in Appendix C. A fair amount of the central portion of the Study Area located south of E. 20th Street is within an area designated as a 100-year flood plain and a few areas have been designated as a 500-year flood plain. Altogether nine of the thirty-nine property/tax parcels are impacted by the Regulatory Floodway and the 100-year flood plain areas.

Utilities
All utilities are available to the properties including electricity, water, sewer, and natural gas.

Zoning
The existing zoning districts include C-1 (Neighborhood Commercial), C-3 (Commercial), C-3-PD (Commercial – Planned District) and M-2 (Heavy Industrial). A chart stating the purpose and intent of each of the zoning classifications as expressed in the Development Code of Joplin, Missouri is included below.

Zoning Classification		Intent*
C-1	**Neighborhood Commercial**	The C-1 district provides small-scale retail, service, civic and employment uses in adjacent to supporting suburban or walkable neighborhoods. This district should be used to create destinations in close proximity to residential neighborhoods, and should be well

		integrated with the supporting neighborhoods character and pattern, whether suburban or walkable.
C-3	**Commercial**	The C-3 district provides wide range retail, service and employment uses at a scale, intensity or in a format that requires a high level of vehicle accessibility and visibility, typically along corridors or other locations not easily integrated with other land uses or development patterns. Planned versions of this district can yield campus or mixed-use district patterns that are oriented to internal open space systems or other focal points of development.
C-3-PD	**Commercial – Planned District**	The intent of the planned zoning districts is to encourage innovation in development, unique and distinctive places, and efficient use of land, buildings and infrastructure. Specifically, planned zoning and development plans to support the flexibility offered through planned zoning should accomplish one or more of the following: 1. Preservation of distinct natural features on the land and integration of them into amenities for the project. 2. Reduction in potential environmental impacts from the development, whether through disturbance of land, location of streets and infrastructure or operation of sites and buildings. 3. Create broader community benefits through the better integration of multiple projects, resulting in designs that could not have otherwise been accomplished through the base zoning districts and standards. 4. Improved public realm designs, including streetscapes, open space, civic spaces and the relationship of buildings and sites to those spaces.

		5. Creation of unique projects and places that are particularly suited for the planned location based on the characteristics of the land or the context and relationship to surrounding areas. Departures from the base standards of all zoning districts may be considered through planned zoning process provided they are based upon a comprehensive and well-integrated development plan for the area. These departures shall not be justified for simply wanting flexibility or deviations from standards based upon a site plan.
M-2	**Heavy Industrial**	The M-2 district provides industrial uses that are generally not compatible with residential and/or commercial activity due to the scale, operation, intensity or impacts of activities, or due to the high level of transportation access and support infrastructure required of the business.

*Joplin, Missouri Development Code

Environmental

Environmental Site Assessments (ESA) of the Study Area were not available, but an environmental covenant for a large portion of the property in the Study Area that is owned by International Paper was provided by the Missouri Department of Natural Resources. As noted within the covenant:

> "From the early 1900s until approximately 1950, underground lead and zinc mining was conducted in and around Joplin. Rex Mining and Smelting Company became the eventual owner of the property currently occupied by the Joplin facility. Long-Bell Lumber Company and American Lumber & Treating Company purchased a portion of the property from Rex Mining in approximately 1937 and began wood treating operations. Long-Bell eventually purchased the entire property and continued operations until approximately 1956 when International Paper acquired the facility. Wood treating began in 1937 using creosote. Pentachlorophenol (PCP) treating solution (diesel and PCP) was added to the process in 1955. In 1979, PCP completely replaced creosote as the treatment solution. Per the Joplin facility's original RCRA permit, there are two closed solid waste landfills (Landfill 1 and Landfill 2) present on the Northern Parcel (Figure 2). Final closure of the landfills was completed in 1991 with the installation of clay caps. On April 30, 2006, International Paper ceased operations at the Joplin facility. International Paper elected to decommission the plant to facilitate potential future industrial use of the property." ("Soil Management Plan – Northern Parcel," March 2018, p. 2)

Soil data obtained from investigations conducted under the direction of the Missouri Department of Natural Resources (MDNR) and the U.S. Environmental Protection Agency (EPA) were compared to EPA's Industrial Regional Screening Levels (RSLs), dated June 2017. As noted in the covenant, based on these comparisons, PCP, benzo(a)pyrene (BaP) and polychlorinated dibenzo-p-dioxin/polychlorinated dibenzofuran (PCDD/PCDF) were identified as constituents of concern (COCs) for soils on the Property.

> "Modified industrial RSLs were calculated for the three COCs to evaluate the need for soil corrective action on the Property. Based on the comparison of soil concentrations to modified industrial RSLs, BaP does not pose an unacceptable risk and no further corrective action for soils is required related to this constituent. However, PCP and/or PCDD/PCDF concentrations remaining in soils at two distinct areas must be managed to address exposure due to direct contact with soil or indirect contact via air transport of soil particulates." ("Soil Management Plan – Northern Parcel," March 2018, p. 2)

A soil management plan has been developed as a part of the environmental covenant to address soil disturbance activities anticipated during development of the property. The soils on the property within the Study Area are generally acceptable for non-residential use only. However, the soils within the footprint of the southernmost Stormwater Terrace and the Framing Building Area must be managed separately from the remainder of soils in the property.

> "The soils at the Property are approved for non-residential use, only. Soils at locations throughout the Property, excluding the southernmost Stormwater Terrace and Framing Building Area, can be disturbed so long as the soils are kept within the boundaries of the Property and appropriate measures are taken to limit soil-runoff and particulate emissions. If grading or other disturbance activities call for removal of soil from those portions of the Property, waste characterization must be completed prior to offsite disposal at an appropriate disposal facility. Soils from the Property may not be re-used for any purpose at any location beyond the boundaries of the Property. ("Soil Management Plan – Northern Parcel," March 2018, p. 5)

> "If disturbance of soils within either the southernmost Stormwater Terrace or the Framing Building Area are planned, a Workplan must be developed to describe the scope and overall footprint of the proposed activities. Soils within these two areas cannot be reused in another location on the Property or offsite. A copy of the Workplan must be submitted to MDNR for review." ("Soil Management Plan – Northern Parcel," March 2018, p. 6)

International Paper is currently performing long-term monitoring, maintenance activities and conducting corrective action remediation activities on the southern portion of the site of about 43 acres. A Final Hazardous Waste Management Facility Part I Permit was issued by the Missouri Department of Natural Resources in October, 2023, and a Final Part II Permit was issued by the U.S. Environmental Protection Agency in October, 2023. Both permits are scheduled to expire in 2033.

As part of the post-closure care, International Paper is required to operate a groundwater remediation system until August 2045, or until they can show that the contaminant levels have been below the maximum concentration limits specified in their hazardous waste permit for three consecutive years. The system has been in operation since 1993. Potential off-site surface water and groundwater contamination is a concern. International Paper is conducting a RCRA Facility Investigation to define the horizontal and vertical extent of any contamination. If any corrective action activities are necessary, they will be based on the investigation results.

Real Estate Taxes
A five-year history of the assessed values within the Study Area is included in the appendix.

The data in Appendix B is the resulting assessed value of the Assessor's opinion of Market Value for each of the properties within the Study Area. All property is supposed to be re-assessed in odd-numbered years, except that new construction (including remodeling) can be assessed in any year.

To determine assessed value the assessment ratio for commercial and industrial properties is 32%. The real estate levy for 2023 in the Study Area was $5.6344 per $100 of assessed valuation. In 2023 (the most recent year in which real estate taxes were collected), the assessed value of the Study Area was $20,765,004, generating a total of $1,170,035.04 in billable real estate taxes. Assessed values within the Study Area increased by 9.97% between 2019 and 2023 after increasing by as much as 4.44% in 2021 and declining by 0.10% in 2022. All real property tax payments are current as of the date of this study.

The total assessed value of the Study Area increased by 3.43% in 2024, although the values have not been certified and could change. As of the date of this study, assessed values increased in the Study Area between 2019 and 2024 by 13.74%.

One property in the Study Area is owned by the city of Joplin and is tax exempt.

Existing Improvements
The Study Area encompasses approximately 260.9 acres (excluding right of way) and consists of thirty-nine (39) property/tax parcels. The Study Area is located generally between E. 12th Street on the north, Joplin city limits on the east, Kansas City Southern Railway on the south, and S. Highview Avenue and S. Range Line Road on the west in Joplin, Jasper County, Missouri.

The Study Area consists of 115.75 acres (excluding right of way) on nine property/tax parcels that are vacant, unimproved (or formerly improved) commercial/industrial property.

The largest parcel in the Study Area, at 93.48 acres, was formerly utilized as a paper mill, most recently by International Paper Company, who then closed the facility in 2006, and has been undergoing environmental remediation and monitoring since the closure.

The remainder of the Study Area is developed with commercial/industrial uses in thirty-one (31) primary buildings on twenty-eight property/tax parcels, mostly one story but as high as three

stories, and include a former Red Hot and Blue restaurant (2601 S. Range Line Road) that has been closed since October 2022. The other properties are occupied by operating businesses that include a mix of manufacturing, office, retail, healthcare, and restaurants. One building, a quick-service restaurant, was completed in 2024, and another building, a dispensary, is currently under construction.

According to the Jasper County Assessor, there is about 1,483,993 square feet of existing commercial/industrial space developed within the Study Area, of which 824,757 square feet of space (55.6% of the total amount of space) is in good condition. According to the Jasper County Assessor, of the 803,947 square feet of space constructed prior to 2011, 372,955 square feet is in good condition, or 46.4% of the space. Of the 680,046 square feet of space constructed in 2011 or later, 451,761 square feet is in good condition, or 66.4% of the space.

Much of the Study Area was impacted by the 2011 tornado, but has not experienced the same level of investment since then as the S. Range Line Road corridor. Of the thirty-two buildings that are in operation, twenty have been constructed since 2011. The average age of the improvements in the Study Area is approximately 20 years, with an average year built of 2004. The buildings range in condition from poor to excellent, with most in good condition. The exterior site improvements are generally in poor to fair condition.

Billboards

Two double-sided billboards exist within the Study Area at 1502 S. Range Line Road and at 2014 S. Range Line Road.

Neighborhood Demographics

Population & Household Income

The following provides population and income trends within a one-, three-, and five-mile radius from the approximate center of the Study Area with a latitude of 37.065544 and longitude of -94.472882, which is in the middle of the International Paper property.

	Population			
Lat. 37.065544, Long. -94.472882	**Historic**		**Forecast**	
Radius	**2010**	**2020**	**2024**	**2029**
One Mile	4,439	4,717	4,642	4,638
percent change (1 mi)		+6.3%	-1.6%	-0.1%
change from '10 (1 mi)		+6.3%	+4.6%	+4.5%
Three Mile	37,462	38,345	38,983	39,772
percent change (3 mi)		+2.4%	+1.7%	+2.0%
change from '10 (3 mi)		+2.4%	+4.1%	+6.2%
Five Mile	63,551	66,030	67,206	68,508
percent change (5 mi)		+3.9%	+1.8%	+1.9%
change from '10 (5 mi)		+3.9%	+5.8%	+7.8%
Joplin	50,808	51,762	52,512	53,512
percent change		+1.9%	+1.4%	+1.9%
change from '10		+1.9%	+3.4%	+5.3%

Source: ESRI; Sterrett Urban, LLC

The population figures indicate a rate of growth within one mile of the Study Area (+6.3%) that is more than triple that of the city and at least one-and-a-half times the rate of growth within three and five miles of the Study between 2010 and 2020 (2.4%-3.9%). Despite the period of growth nearest the Study Area between 2010 and 2020, population growth is forecasted to have declined in 2024 and continue to do so through 2029, albeit slightly. Growth within three and five miles of the Study Area, and growth within the city of Joplin, is forecast to have increased at similar rates of 1.4%-1.8% between 2020 and 2024, and 1.9%-2.0% between 2024 and 2029. The greatest rate of growth between 2010 and 2029 is projected to occur within three and five miles of the Study Area (+3.7%-3.8%), while the area nearest the Study Area is projected to lose population (-1.7%). The city grew at 3.4% over the same time.

	Median Household Income	
Lat. 37.065544, Long. -94.472882 Radius	**Forecast**	
	2024	**2029**
One Mile	51,024	54,597
chg. from '23 (1 mile)		+7.0%
Three Mile	50,235	54,744
chg. from '23 (3 mile)		+9.0%
Five Mile	52,961	58,237
chg. from '23 (5 mile)		+10.0%
Joplin	51,025	55,628
chg. from '23		+9.0%

Source: ESRI; Sterrett Urban, LLC

The median household income forecasted by ESRI for 2024 and 2029 within five miles of the Study Area is greater than the median household income ESRI forecasts for the city of Joplin. The median household income within one mile and three miles of the Study Area in 2024 and 2029 is forecasted by ESRI to be lower than the median household income for the city. The rate of income growth nearest the Study Area is also forecast to be lower than that of the city between 2024 and 2029 (7.0% compared to 9.0% for the city).

Unemployment

The most recent unemployment data for the Study Area is for the City of Joplin, Missouri. The following data was provided by the Missouri Economic Research and Information Center (MERIC):

Civilian Labor Force – Joplin, Missouri
July 2024 *(not seasonally adjusted)*

Labor Force	Labor Force Employed	Labor Force Unemployed	Percentage Unemployed
25,592	24,397	1,195	4.7%

Source: Missouri Economic Research and Information Center (MERIC)

According to the Bureau of Labor Statistics, the preliminary unemployment rate for the Joplin, MO metropolitan statistical area in July 2024 was 4.7%.

According to the Federal Reserve, an unemployment rate of 5.0% - 5.2% can generally be considered "full employment."

Section III

Determination of Study Area Conditions

Significant findings of the Joplin Sports Facility Community Improvement District Blight Study are presented in the discussion which follows. These findings are based on a review of documents and reports, interviews, field surveys, and analyses conducted in August and September 2024. Properties and buildings, along with public improvements adjacent to the properties, were evaluated and deficiencies noted. As previously explained, the purpose of this study was to determine whether conditions as defined by the CID Act in RSMo. 99.805(1) of the Missouri State Statute, as amended, exist in the Study Area.

RSMo. 99.805(1)
The principal blighting factors reported here and in line with the respective statutory definitions include: insanitary or unsafe conditions, deterioration of site improvements, and the existence of conditions which endanger life or property by fire and other causes. The Appendix section of this report includes a table exhibiting the blighting factors present at each property parcel.

Blight Defined
As presented in Section I, blight is defined as follows with respect to the CID Act:

> *(1)* ***"Blighted Area"****, an area which, by reason of the predominance of insanitary or unsafe conditions, deterioration of site improvements, or the existence of conditions which endanger life or property by fire and other causes, or any combination of such factors, retards the provision of housing accommodations or constitutes an economic or social liability or a menace to the public health, safety, morals or welfare in its present condition and use.* (99.805(1), RSMo.)

Several court cases provide additional direction in the consideration of blight:

- It is not necessary for an area to be what commonly would be considered a "slum" in order to be blighted. Parking Systems, Inc. v. Kansas City Downtown Redevelopment Corporation, 518 S.W.2d 11, 15 (Mo. 1974).
- An otherwise viable use of a property may be considered blighted if it is an economic underutilization of the property. Crestwood Commons Redevelopment Corporation v. 66 Drive-In, Inc., 812 S.W.2d 903, 910 (MO.App.E.D. 1991).
- It is not necessary for every property within an area designated as blighted to conform to the blight definition. A preponderance of blight conditions is adequate to designate an area for redevelopment. Maryland Plaza

Redevelopment Corporation v. Greenberg, 594 S.W.2d 284, 288 (MO.App.E.D. 1979).

- In order to make a finding of blight for a defined redevelopment area, the total square footage of the area is to be considered and not a preponderance of the individual parcels. Allright Properties, Inc. v. Tax Increment Financing Commission of Kansas City, 240 S.W.3d 777 (MO.App.W.D. 2007).

Cause Component 1: Insanitary or Unsafe Conditions

There are numerous locations within the Study Area exhibiting unsafe or insanitary conditions. The most prevalent and/or impactful include the presence of environmental liabilities on the International Paper Company property (as previously detailed), and as noted previously the presence of floodways, 100-year floodplains and stormwater mitigation areas impact nine of the thirty-nine properties. Also unsafe is trash/debris, the deterioration of pavement throughout the surface parking lots and drive aisles which creates tripping hazards, faded or nonexistent directional signage and pavement markings in the parking lots and drive aisles, and overgrown vegetation, particularly on those properties along S. Geneva Avenue and along S. Davis Boulevard.

Noncompliance with the Americans with Disabilities Act (ADA) is evident in some places and primarily includes nonexistent signage, substandard curb ramps, and nonexistent warning pads on sidewalks at intersections and crosswalks.

Examples of this condition are shown below. Additional photographs of deteriorated pavement are included in *Cause Component 2: Deterioration of Site Improvements.*

It should be noted that odors emitted by certain industrial properties in the vicinity has brought about citations from the Missouri Department of Natural Resources for violating air pollution regulations. Jasper Products, whose plant is in the Study Area, has had such problems in the past. Currently no complaints have been filed recently with the Missouri Department of Natural Resources.

The Study Area exhibited insanitary or unsafe conditions and is a major contributor to blight. Twenty-six of the thirty-nine properties in the Study Area exhibited insanitary or unsafe conditions, or almost 77% of the Study Area.

The remainder of this page left intentionally blank



International Paper Co. – looking west – overgrown vegetation; uneven pavement; contaminated property



Planet Fitness pad site – looking northwest – overgrown vegetation; deterioration of drive aisle



Planet Fitness pad site – looking west – lack of pedestrian circulation; overgrown vegetation



2600 S. Range Line Rd – looking northwest – overgrown vegetation



3534 E. 20th St – looking south – overgrown vegetation



3534 E. 20th St – looking south – overgrown vegetation; lack of pedestrian circulation



3534 E. 20th St – looking east – lack of pedestrian circulation; trash/debris



3435 E. 20th St – looking northwest – trash/debris



2120 S. Davis Blvd – looking southwest – trash/debris; overgrown vegetation



2120 S. Davis Blvd – looking east – trash/debris; overgrown vegetation



2120 S. Davis Blvd – looking west – trash/debris; overgrown vegetation



2120 S. Davis Blvd – looking west – trash/debris; overgrown vegetation



1717 S. Range Line Rd – looking south – trash/debris blocking gutter/drainage



International Paper Co. – looking northwest – contaminated property; abandoned rail spur



International Paper Co. – looking northwest – contaminated property



E. 25th St – looking north – stormwater mitigation area, floodway



2601 S. Range Line Rd – looking west – deterioration of parking lot, uneven pavement; noncompliant ADA parking spaces



2330 S. Range Line Rd – looking west – noncompliant ADA parking space, curb ramp/sidewalk



2330 S. Range Line Rd – looking south – uneven pavement; vehicles traveling wrong way in one-way drive-through lane



1717 S. Range Line Rd – looking north – parked cars narrow private roadway



1315 S. Range Line Rd – looking east – deterioration of parking lot; uneven pavement



3012 E. 12th St – looking southwest – deteriorated surface parking lot – uneven pavement



3012 E. 12th St – looking west – parking in front yard



2601 S. Range Line Rd – looking north – debris on sidewalk



1717 S. Range Line Rd – looking east – uneven sidewalk, exposed rebar



International Paper Co. – looking east – lack of pedestrian circulation; neglected property



2021 S. Range Line Rd – looking north – illegible pavement markings



2433 S. Range Line Rd – looking northeast – lack of ADA-compliant signage



2433 S. Range Line Rd – looking northeast – lack of ADA-compliant warning pads



1717 S. Range Line Rd – looking west – lack of pedestrian circulation



3205 E. 20th St – looking east – lack of pedestrian circulation



1502 S. Range Line Rd – looking south – lack of pedestrian circulation



2430 S. Range Line Rd – looking south – lack of pedestrian circulation



1717 S. Range Line Rd – looking southeast – debris; transient access to property



3110 E. 20th St – looking west – lack of pedestrian circulation

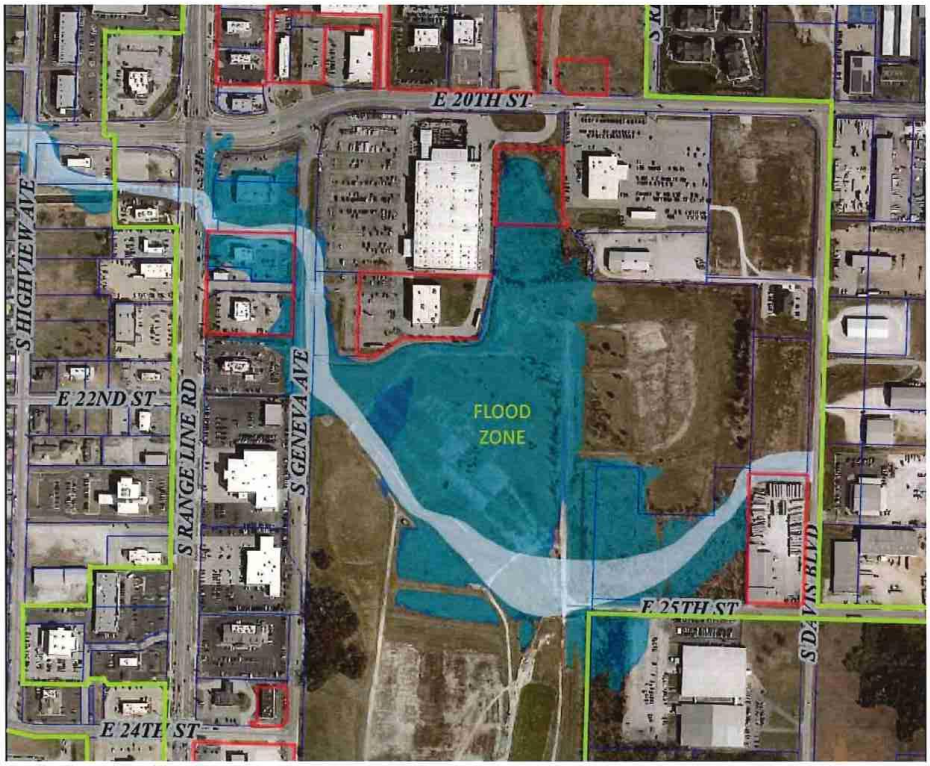

Joplin Sports Facility CID Redevelopment Area – flood zone

The CID boundary is in yellow.
Properties excluded from the CID are outlined in red.

The remainder of this page intentionally left blank

Cause Component 2: Deterioration of Site Improvements

The condition of deterioration of site improvements was primarily established through field survey work and observation of exterior physical conditions within the Study Area. Building deterioration rating criteria considered included the following: primary structure (roof, walls, foundation); secondary structure (fascia/soffits, gutters/downspouts, exterior finishes, windows and doors, stairways/fire escapes); and exterior structure (mechanical equipment, loading areas, fences/walls/gates, other structures).

The most common example of structural deterioration found in the Study Area included the failure of finishes. The following photos are examples of structural deterioration in the Study Area.



3110 E. 20th St – looking west – failure of finishes



2601 S. Range Line Rd – looking northeast – failure of finishes; deterioration of pavement



2601 S. Range Line Rd – looking southwest – failure of finishes; deterioration of doors, wall veneer



2120 S. Davis Blvd – looking east – deterioration of gutter, drive aisle and parking area; failure of finishes



1315 S. Range Line Rd – looking north – failure of finishes



1930 S. Range Line Rd – looking northeast – failure of finishes



2600 S. Range Line Rd – looking west – deterioration of masonry

In addition to structural deterioration, a variety of blight conditions was observed within the Study Area related to the deterioration of the site and non-primary improvements. These conditions which negatively affect the appearance and utilization of the area, most commonly include deterioration of parking surfaces, driveways, equipment, fences, and unenclosed trash dumpsters.

Examples of site deterioration problems are found throughout the Study Area, as shown in the photographs below.



International Paper Co. – looking northwest – deterioration of ancillary building



International Paper Co. – looking north – deterioration of street



3110 E. 20th Street – looking north – deterioration of drive aisle



Planet Fitness pad site – looking north – deterioration of drive aisle and surface parking lot



2601 S. Range Line Rd – looking west – deterioration of surface parking lot



2601 S. Range Line Rd – looking east – deterioration of drive aisle



2601 S. Range Line Rd – looking east – deterioration of surface parking lot (gravel)



2415 S. Range Line Rd – looking north – deterioration of surface parking lot







2021 S. Range Line Rd – looking south – deterioration of surface parking lot; lack of landscaping



2127 S. Range Line Rd – looking south – lack of landscaping; deterioration of wall



International Paper Co. – looking south – deterioration of fence; overgrown vegetation



2407 S. Range Line Rd – looking west – deterioration of fence



2600 S. Range Line Rd – looking south – deterioration of fence



International Paper Co. – looking south along Geneva Ave – deterioration of fence; lack of landscaping



Planet Fitness pad site – looking southwest – deterioration of infrastructure



S. Geneva Ave – looking south – deterioration of infrastructure

The Study Area exhibits deterioration of site improvements. The most common conditions included the deterioration of surface parking and drive aisle pavement, equipment, and failure of finishes.

Cause Component 3: Existence of Conditions which Endanger Life or Property by Fire and Other Causes

Fire safety and crime information pertaining to the parcels in the Study Area indicated no reported incidents within the Study Area in the past twelve months.

As noted previously environmental liabilities exist within the Study Area on that property/tax parcel currently owned by International Paper that endanger life and/or property.

The International Paper property and seven other properties are impacted by a floodway that, at times of certain weather events, endanger life and/or property.

The existence of conditions which endanger life or property by fire and other causes were identified within the Study Area and are a major contributor to blight in the Study Area.

Summary of Blighting Factors

The following table summarizes the three blighting factors analyzed during the inspection of property within the Study Area.

As evidenced from the table below, the parcels within the Study Area satisfy each of the three blighting cause factors, with more than 50% of the Study Area satisfying the factors of Insanitary or Unsafe Conditions and Deterioration of Site Improvements. Parcels that exhibit a predominance of blighting factors cover 58.9% of the Study Area.

Joplin Sports Facility
Community Improvement District
Summary of Blighting Factors

Study Area	Parcels	Pct.	Area (acres)	Pct.
Total	39	100%	260.91	100%
Blighting Factors				
Insanitary or unsafe conditions	26	66.7%	199.84	76.6%
Deterioration of site improvements	30	76.9%	236.45	90.6%
Existence of conditions which endanger life or property by fire and other causes	9	23.1%	120.42	46.2%
Parcels with Predominance of Blighting Factors	**14**	**35.9%**	**153.57**	**58.9%**

Effect Component 1: Retards the Provision of Housing Accommodations
As noted previously, the environmental liabilities that exist at the International Paper Company property has resulted in the Missouri Department of Natural Resources and the U.S. Environmental Protection Agency prohibiting residential use as a future land use.

Other vacant property/tax parcels have not been developed since the tornado impacted the Study Area in 2011, although millions of dollars of investment have occurred in multifamily and commercial development in the vicinity of the Study Area. Underlying factors have impacted the ease with which the vacant properties in the Study Area could be developed, due largely to flooding issues and environmental liabilities.

The blighting conditions within the Study Area have retarded the provision of housing accommodations.

Effect Component 2: Constitutes an Economic or Social Liability
The following are generally considered economic characteristics of blighted areas:

- Reduced or negligible income;
- Impaired economic value;
- Depreciated values;
- Impaired investments;
- Negligible income

The Missouri Supreme Court has determined that "the concept of urban redevelopment has gone far beyond 'slum clearance' and the concept of economic underutilization is a valid one."

As indicated in Appendix B: Property Valuation and Taxes, the assessed value of the Study Area has increased by 9.97% between 2019 and 2023, and by 2.00% in 2023. In comparison, assessed valuation of commercial real estate in Jasper County increased by 20.0% between 2019 and 2023 and increased 5.3% in 2023. Growth is occurring in Jasper County and in Joplin, and has taken place within the Study Area since 2011, but much of the Study Area remains vacant and in need of reinvestment.

Economic underutilization of the property within the Study Area is evident in the following manner:

- Vacant land in the Study Area is excessive. While one parcel is utilized as stormwater mitigation, other vacant land that could be developed is excessive and has a negative impact on the remainder of the Study Area. That vacant land includes the International Paper Company, whose soil management plan adds considerable cost to development, particularly since a fair share of the property is in a floodway. The lack of development on these parcels, when growth is taking place within the adjacent S. Range Line Road corridor, is an indication that blight exists.

- The older improved properties located in the Study Area, due to physical condition, utilization, and age, as evaluated by the Jasper County Assessor, when compared to comparable properties indicate assessed values of the improvements are generating reduced tax revenue to the various taxing jurisdictions and are an indicator of blight. The restaurant on S. Range Line Road has been vacant for about two years and is generating much less in tax revenue than when it was operating. One other parcel, used to mitigate stormwater drainage, is owned by the city and does not generate any tax revenues for the taxing jurisdictions.

The presence of unsafe conditions, particularly those that endanger life, is a social liability. That includes the contaminated International Paper Company property, the properties impacted by the flood zone, as well as those parcels that violate the city's property nuisance code, which are evident primarily along S. Geneva Avenue and S. Davis Boulevard.

The redevelopment of the area has been hindered primarily by the deterioration of site improvements that has also resulted in unsafe conditions throughout the Study Area and the existence of environmental liabilities and a floodway. Addressing the deterioration and unsafe conditions is a cost that is prohibitive for a private sector developer (or property owner) to take on independently and remain competitive in the market. Doing nothing will only result in further deterioration of building and site improvements and little action with respect to the contaminated vacant land, resulting in the potential for underperformance with respect to sales tax income and property assessments. For the existing businesses to provide a safe environment for customers and employees, and to continue to grow and attract new economic activity to the Study Area and surrounding areas, some form of external financial assistance that is not currently being utilized will be required to make improvement of the Study Area economically feasible.

Economic underutilization – deteriorating site improvements, underutilized property, unsafe conditions, and the lack of development – in a high-traffic location on S. Range Line Road – indicates the Study Area is blighted.

Effect Component 3: Constitutes a Menace to the Public Health, Safety, Morals or Welfare
The environmental liabilities and the flood zone are a menace to public health and safety, as are those properties that violate Joplin's nuisance code.

Together, those properties make up most of the Study Area, and as a result the Study Area is a menace to the public health and safety of the community.

Conclusion
A predominance of the components that make up the definition of blight per the CID Act (RSMo. 99.805(1)) was present in the proposed Joplin Sports Facility Community Improvement District.

The dominant blighting factor is the unsafe conditions caused by environmental liabilities and the impacts of the flood zone, in addition to physical deterioration of site improvements throughout the Study Area. The low assessed values caused by the presence of environmental contamination and the low assessed values of those properties in the remainder of the Study Area due to the deterioration of improvements, and the underutilization of those properties, indicate blight is present within the proposed Joplin Sports Facility Community Improvement District. The deterioration of site improvements and the presence of unsafe/insanitary conditions violates the city's nuisance code, creating a social liability within the community.

The above combine to create economic underutilization and an inability to pay reasonable property taxes, hinder housing accommodations, and endanger life, thereby creating an economic and social liability for the City and other taxing jurisdictions, and constitutes a menace to the public health and safety of the community.

Therefore, the Consultant has determined that the proposed Joplin Sports Facility Community Improvement District, as of September 11, 2024, is a "blighted area" according to the definition provided in the CID Act, and hinders housing accommodation, constitutes an economic liability, social liability, and is a menace to public health and safety of the community in its present condition and use.

Appendix A

Property Ownership & Legal Descriptions

Map No.	Site Address	Parcel ID No.	Owner	Short/Abbreviated Parcel Legal Description
1	1502 S RANGE LINE RD	19-1.0-12-040-009-001.000	BLACKHOOKS INVESTMENTS	CAMPBELL'S 1ST LOT 93 EX HWY & ALL LOTS 94 & 95
2	1930 S RANGE LINE RD	19-1.0-12-040-019-010.001	MAJZOUB FAMILY PARTNERSHIP	JOP MISC BEG 170.5' W & 50' N SE COR SE N 89 DEG W 73.15' S 88 DEG W 116.47' N 02 DEG E 349.14' S 87 DEG E 296.25' S 01 DEG W 106.85' S 10 DEG W 136.48' S 44 DEG W 130.72' TO POB
3	2918 E 20TH ST	19-6.0-13-010-001-002.000	2918 E 20TH STREET	GOOD DAY FARM-JOPLIN LOT 1 BEING A REPLAT PRT LOT 1 KINDREDS SUB
4	2014 S RANGE LINE RD	19-6.0-13-010-001-018.000	FUGATE J LARRY TR	KINDREDS SUB S 175' LOT 1 EX HWY
5	2330 S RANGE LINE	19-6.0-13-010-013-009.000	SOUTHWEST MISSOURI DEV ENTERPRISES	JOP MISC COM NE COR SE NE S 402.46' & S 88 DEG W 59.76' TH S 150.08' S 88 DEG W 317.69' N 150.08' E TO POB
6	2330 S RANGE LINE RD	19-6.0-13-010-013-014.000	SOUTHWEST MISSOURI DEV ENTERPRISES	RANGE LINE SUB REPLAT 1 LOT 1 & N 65' LOT 4
7	2350 S RANGE LINE RD	19-6.0-13-010-013-015.000	LIBERTY BANK	RANGE LINE SUB REPLAT 1 LOT 2
8	2430 S RANGE LINE RD	19-6.0-13-010-013-018.000	2340 REAL PROPERTY	RANGE LINE SUB REPLAT 1 LOT 4 EX N 65' THEREOF
9	JOP	19-6.0-13-010-014-002.000	BROADMOOR AT CHELSEA CO	JOP MISC BEG 30' E & 66.67' N SW COR SE NE E 350.49' N 271.86' E 141.3' TO S R/W 24TH ST S 56 DEG E 30.33' CURV TO LFT CH DIST 205.48' W/BEARING OF S 73 DEG E E ALG S R/W LN
10	2600 RANGELINE	19-6.0-13-040-001-001.000	BROADMOOR AT CHELSEA CO	JOP MISC BEG 739.5' N & 70' W SE COR NE SE N 02 DEG E 105.17' N 464.62' W TO C/L TEXAS AVE S 571.35' E 1153.83' N 1.5' E 20' S 1.5' E 69.7' TO POB EX TEXAS AVE
11	3012 E 12TH ST	20-3.0-07-020-026-007.000	HERRMAN REALTY CO	HATTENS 2ND LOTS 31 TO 35 INC & E 25' LOTS 36 TO 39 INC & LOTS 43 TO 47 INC & VAC ALLEYS & ST ADJ
12	1315-1321 S RANGELINE	20-3.0-07-030-004-017.000	MARKET PARKING INC	JOP MISC BEG 260' S & 215' E NW COR SW S 150' W 150' S 105' E 200' S 175' E 40' N 20.91' E 614.18' S 79 DEG E 54.76' E 99.9 1' N 100' W 103.95' N 31
13	3105 E 17TH ST	20-3.0-07-030-004-025.000	R & A HOLDINGS	JOP MISC BEG 327.25' E & 833.21' N SW SEC COR N 280.75' E 326 .98' S 281.79' W 327.65' TO POB EX ST R/W
14	1717 S RANGE LINE RD	20-3.0-07-030-004-028.000	WARREN DAVIS PROPERTIES % WILLIAM P HARRINGTON	JOP MISC BEG 469.15' N & 60.51' E SW COR SEC N 260.04' N 47 DEG E 71.78' S 87 DEG E 515.45' E 372.57' S 310.74' W 246.73' S 436.69' W 30' N 293.17' W 484.86' S 278.18' S 64 D
15	S RANGE LINE RD	20-3.0-07-030-004-030.005	SOONER TWO	JOP MISC BEG 75.26' E SW SEC COR N 28.50' NWLY 7.37' N 132.95' E 200' S 143.18' W 12' S 30' W 195' TO POB & PT LYING N OF NEW 20TH ST & EX ROAD R/WS
16	3205 E 20TH	20-3.0-07-030-004-031.000	ALDI INC % RYAN TAX COMPLIANCE SERVICES	JOP MISC BEG 45'N & 506.64' E SW SEC COR N 223.18' E 199' 238.23' W 155' N 72 DEG W 50' TO POB
17	1501 S RANGE LINE RD	20-3.0-07-030-004-034.000	WAL MART REAL ESTATE BUSINESS TR	JOP MISC BEG 1784.68' E & 30' N SW SEC COR W 432.01' N 436.67' W 348' N 366.57' W 126.87' N 280.75' E 310.2' N 648.58' E 590.5' S 201.7' W 5' S 727.9' W 10' S TO POB EX ST
18	3534 E 20TH ST	20-4.0-18-000-000-012.000	FLETCHER REALTY	JOP MISC BEG 186.75' W NE COR NW TH S 680' W 448.41' N 680' E TO BEG EX N 30' & EX E 30'
19	2120 DAVIS ST	20-4.0-18-000-000-013.000	KAP PROPERTY INVESTMENTS	JOP MISC BEG 635.16' W & 30' S NE COR NW S 570' W 443.29' NWLY 205.6' N 425' E TO POB EX COM NE CPR NW 1/4 S 89 DEG W 635.33' TO POB S 500.12' S 89 DEG W 541.30' N 45 DEG W 64.01
20	2120 S DAVIS BLVD	20-4.0-18-000-000-013.002	CONTINENCE RESTORATION CENTER	JOP MISC BEG 2858.38' W & 680' S NE COR S 770' W 225.3' N 750' W 181.41' N 20' +/- E 414.19' TO POB EX COM NE COR NW 1/4 N 88 DEG W 216.75' S 909.18' TO POB S 540.77' N 88 DEG W
21	3430-3432 E 20TH ST	20-4.0-18-000-000-013.003	FLETCHER REALTY	635.33' TO POB S 500.12' S 89 DEG W 541.30' N 45 DEG W 64.01' N 455.23' TO N LN NW 1/4 N 89 DEG
22	2120 S DAVIS BLVD	20-4.0-18-000-000-013.004	HUKILL DUANE D & HOLLY L TR	JOP MISC COM NE COR NW 1/4 N 88 DEG W 216.75' S 909.18' TO POB S 540.77' N 88 DEG W 227.79' N 540.76' S 88 DEG E 231.37 TO POB
23	BEHIND HOME DEPOT-RANGELINE	20-4.0-18-000-000-014.000	INTERNATIONAL PAPER COMPANY	500' S 33 DEG E 114.8' S 309.25' W 10.7' S 709.86' W 389.55' S 40' E 640' S 520.7' E 250' S 74.72' S 49 DEG E 75' SW ALG RR SPUR TO KCS
24	3110 E 20TH ST	20-4.0-18-000-000-014.003	HD DEVELOPMENT OF MARYLAND INC	HOME DEPOT LOT 1 EX ST
25	S GENEVA AVE	20-4.0-18-000-000-014.004	RANGELINE INVESTORS	HOME DEPOT LOT 2 EX COM SE COR LOT 2 E 179.43' TO POB N 135.39' W 4.29' N 31.24' E 8.89' N 31.91' W 4.10' N 65.30' E 2.18' N 64.44' E 217.48'
26	E 25TH ST	20-4.0-18-000-000-014.006	JOPLIN CITY	JOP MISC BEG 400' E & 1300' S NW SEC COR S 500' S 33 DEG E 114.8' S 309.25' W 10.7' S 709.86' W 389.55' S 40' E 640' S 520.7' E 250' S 74.72' S 49 DEG E 75' SW ALG RR SPUR TO KCS
27	S RANGE LINE RD	20-4.0-18-000-000-017.000	MAJZOUB FAMILY PARTNERSHIP	JOP MISC BEG 352' S & 70.85' E OF NW COR SEC N 5.59' N 23 DEG E 113.64' E 105.04' N 12.65' E 36.73' N 74 DEG E 127.53 S 67 DEG E 21.58' S 149.09' W 329.15' TO POB EX RD
28	2021 S RANGE LINE RD	20-4.0-18-000-000-017.001	RALCO ENTERPRISES INC	JOP MISC BEG 65' E & 352' S NW COR SEC TH E 335' S 200' W 335' N 200' TO BEG EX HWY R/W
29	NO ADDRESS ASSIGNED	20-4.0-18-000-000-017.003	SOONER TWO	JOP MISC ALL THAT PART OF N 100' W 275' NW NW LYING E OF RANGELINE & LYING N OF NEW 20TH ST EX RD R/W

Map No.	Site Address	Parcel ID No.	Owner	Short/Abbreviated Parcel Legal Description
30	2127 S RANGE LINE RD	20-4.0-18-000-000-021.000	CFA-NC TOWNRIDGE SQUARE	JOP MISC BEG 953' S OF N SEC LINE & 400' E OF W SEC LINE W 360' S 242' E 360' N TO BEG EX HWY
31	2209 S RANGE LINE RD	20-4.0-18-000-000-022.000	FLETCHER REALTY	JOP MISC BEG 1195' S & 40' E NW COR SEC E 360' S 518' W 360' N TO BEG EX HWY
32	2407 S RANGE LINE RD	20-4.0-18-000-000-026.000	FLETCHER REALTY	JOP MISC BEG 1896' S & 40' E NW COR SEC S 348.34' E 99.40' N 10' E 302.47' N 155' NW 114.87' N 86.99' W 339.39' TO POB
33	2415 S RANGE LINE RD	20-4.0-18-000-000-027.001	4 STATE CORRAL	JOP MISC BEG 2061.08' S & 60' E NW COR SEC E 75.1' N 10' E 287.8' S 260.13' W 362.9' N 250.25' TO BEG
34	2433 S RANGE LINE RD	20-4.0-18-000-000-028.000	PINNACLE BANK	JOP MISC BEG 2311.25' S & 60' E NW COR E 420' S 23.16' W 118.28' S 144' N 72 DEG W 18.72' S 18' TO N R/W 24TH ST W ALG SD N R/W TO E R/W RANGELINE RD N ALG SD E R/W TO POB
35	2601 S RANGE LINE RD	20-4.0-18-000-000-031.000	ACME LAND COMPANY	JOP MISC BEG 2716.25' S & 60' E NW COR NW E 392.2' S 201.10 W 116.72' N 63' W 277.25' N TO POB EX HWY
36	S RANGE LINE RD	20-4.0-18-000-000-031.001	ACME LAND COMPANY	JOP MISC BEG 50' E & S 212' FR NW COR SW 1/4 SEC 18 E 280.55' S 62.66' W 280.53' N TO POB
37	2705 S RANGE LINE RD	20-4.0-18-000-000-034.000	BURKAT	JOP MISC BEG 373.3' & 62.35' E W 1/4 COR SEC SD PT BEING ON R/W RANGELINE RD E 210' S 125.70' E 91' S 23.5' E 96.26' S 110.53' W 326.95' N 83 DEG W 63.86' N 03 DEG W 100.15' N
38	2803 S RANGE LINE RD	20-4.0-18-000-000-037.000	SUTHERLAND BUILDING MATERIAL INC	JOP MISC BEG 634' S & 65' E NW COR SW E 630' S 200' E 247.4' S 88.3' TO RR SWLY ALG RR TO HWY ANGLE NWLY TO BEG
39	3877 E 27TH ST	20-4.0-18-000-000-079.004	JASPER PRODUCTS	JOP MISC BEG 3268.44' & 897.55' W OF SE SEC CORR S 1615' W 947.49' N 60.24' N 64 DEG E 73.21' CURV LFT W/454.41' RAD 506.52' E 616.97' N 60' W 654.69' N 1054.65' E TO POB

Appendix B

Property Valuation & Taxes

Map No.	Tax Parcel ID Number	2019	2020	2021	2022	2023	2024	Taxes 2023	Taxes Delinquent	NOTES
1	19-1.0-12-040-009-001.000	147,970	147,970	148,280	148,280	150,910	158,620	8,467.99	0.00	
2	19-1.0-12-040-019-010.001	422,380	422,380	423,980	423,980	430,950	430,950	24,281.44	0.00	
3	19-6.0-13-010-001-002.000	130,510	130,510	130,760	130,760	134,740	79,310	7,591.79	0.00	
4	19-6.0-13-010-001-018.000	198,500	198,500	210,450	210,450	210,450	210,450	13,441.77	0.00	
5	19-6.0-13-010-013-009.000	378,690	378,690	395,120	395,120	398,820	398,820	22,471.11	0.00	
6	19-6.0-13-010-013-014.000	234,090	234,090	253,550	253,550	254,770	254,770	14,354.75	0.00	
7	19-6.0-13-010-013-015.000	356,060	356,060	371,370	371,370	375,560	375,560	21,160.56	0.00	
8	19-6.0-13-010-013-018.000	814,700	814,700	816,780	816,780	852,330	852,330	48,023.70	0.00	
9	19-6.0-13-010-014-002.000	90,660	90,660	91,460	91,460	89,340	89,340	5,033.75	0.00	
10	19-6.0-13-040-001-001.000	1,374,370	1,374,370	1,379,940	1,379,940	1,433,460	1,433,460	80,766.86	0.00	
11	20-3.0-07-020-026-007.000	230,220	230,220	231,890	231,890	237,740	237,740	13,395.22	0.00	
12	20-3.0-07-030-004-017.000	855,450	855,450	858,550	858,550	855,340	855,340	48,193.26	0.00	
13	20-3.0-07-030-004-025.000	452,830	452,830	457,700	457,700	464,770	464,770	26,186.99	0.00	
14	20-3.0-07-030-004-028.000	1,181,220	1,181,220	1,186,720	1,186,720	1,222,480	1,222,480	68,879.43	0.00	
15	20-3.0-07-030-004-030.005	24,800	24,800	25,150	25,150	24,540	24,540	1,382.69	0.00	
16	20-3.0-07-030-004-031.000	332,180	332,180	334,900	334,900	342,990	342,990	19,325.43	0.00	
17	20-3.0-07-030-004-034.000	2,063,010	2,063,010	2,074,750	2,054,160	2,113,810	2,113,810	119,100.52	0.00	
18	20-4.0-18-000-000-012.000	211,520	211,520	211,520	211,520	211,520	211,520	11,917.87	0.00	
19	20-4.0-18-000-000-013.000	132,930	132,930	136,260	136,260	140,520	140,520	9,159.01	0.00	
20	20-4.0-18-000-000-013.002	181,090	181,090	181,350	181,350	197,400	197,400	11,122.30	0.00	
21	20-4.0-18-000-000-013.003	213,440	842,150	855,680	855,680	896,840	896,840	50,531.55	0.00	
22	20-4.0-18-000-000-013.004	29,060	29,060	29,060	29,060	29,060	29,060	1,637.37	0.00	
23	20-4.0-18-000-000-014.000	157,410	157,410	162,560	162,560	147,400	147,400	8,305.10	0.00	
24	20-4.0-18-000-000-014.003	1,031,220	1,031,220	1,038,480	1,038,480	1,061,170	1,061,170	59,790.55	0.00	
25	20-4.0-18-000-000-014.004	95,750	95,750	96,420	96,420	95,680	95,680	5,390.99	0.00	
26	20-4.0-18-000-000-014.006	48,614	48,614	48,614	48,614	48,614	48,614	0.00	0.00	
27	20-4.0-18-000-000-017.000	154,660	154,660	168,570	168,570	167,990	167,990	9,465.23	0.00	
28	20-4.0-18-000-000-017.001	504,840	504,840	528,550	528,550	540,940	540,940	30,478.71	0.00	
29	20-4.0-18-000-000-017.003	231,660	231,660	228,530	228,530	227,550	227,550	12,821.08	0.00	
30	20-4.0-18-000-000-021.000	438,550	438,550	467,090	467,090	473,020	473,020	26,651.83	0.00	
31	20-4.0-18-000-000-022.000	973,170	973,170	1,381,170	1,381,170	1,405,530	1,405,530	79,193.18	0.00	
32	20-4.0-18-000-000-026.000	842,600	842,600	959,780	959,780	983,090	983,090	55,391.22	0.00	
33	20-4.0-18-000-000-027.001	535,110	535,110	568,440	568,440	573,330	573,330	32,303.70	0.00	
34	20-4.0-18-000-000-028.000	273,040	273,040	283,360	283,360	288,970	288,970	16,281.72	0.00	
35	20-4.0-18-000-000-031.000	262,940	262,940	284,640	284,640	283,550	283,550	15,976.34	0.00	
36	20-4.0-18-000-000-031.001	69,440	69,440	74,300	74,300	74,300	74,300	4,186.35	0.00	
37	20-4.0-18-000-000-034.000	559,050	559,050	547,680	547,680	553,650	553,650	31,194.86	0.00	
38	20-4.0-18-000-000-037.000	544,150	544,150	625,830	625,830	642,090	642,090	36,177.93	0.00	
39	20-4.0-18-000-000-079.004	2,103,890	2,103,890	2,108,400	2,108,400	2,129,790	2,889,410	120,000.89	0.00	
	TOTALS	18,881,774	19,510,484	20,377,634	20,357,044	20,765,004	21,476,904	1,170,035.04	0.00	
	Annual % Change		3.33%	4.44%	-0.10%	2.00%	3.43%			
	Cumulative % Change		3.33%	7.92%	7.81%	9.97%	13.74%			

NOTE
As noted on the Jasper County Assessor's website hosted by Beacon, "The 2024 Appraised and Assessed values have not been certified and are subject to change."

Appendix C

Summary of Properties & Blighting Factors Present

Joplin Sports Facility
Community Improvement District
Blight Study

Appendix C
Summary of Properties and Blighting Factors Present

No.	Parcel Address	Parcel APN (County)	Insanitary or unsafe conditions	Deterioration of site improvements	Endangerment of life or property by fire, other causes	TOTAL	Acreage	Preponderance of Blighting Factors Present
1	1502 S RANGE LINE RD	19-1.0-12-040-009-001.000	■	■		2	0.49	
2	1930 S RANGE LINE RD	19-1.0-12-040-019-010.001		■		1	2.16	
3	2918 E 20TH ST	19-6.0-13-010-001-002.000				0	0.77	
4	2014 S RANGE LINE RD	19-6.0-13-010-001-018.000	■		■	2	1.03	
5	2330 S RANGE LINE	19-6.0-13-010-013-009.000	■	■		2	1.09	
6	2330 S RANGE LINE RD	19-6.0-13-010-013-014.000	■	■		2	1.25	
7	2350 S RANGE LINE RD	19-6.0-13-010-013-015.000		■		1	1.05	
8	2430 S RANGE LINE RD	19-6.0-13-010-013-018.000	■			1	1.20	
9	JOP	19-6.0-13-010-014-002.000		■		1	4.25	
10	2600 RANGELINE	19-6.0-13-040-001-001.000		■		1	15.25	■
11	3012 E 12TH ST	20-3.0-07-020-026-007.000	■	■		2	4.63	■
12	1315-1321 S RANGELINE	20-3.0-07-030-004-017.000	■	■		2	7.48	■
13	3105 E 17TH ST	20-3.0-07-030-004-025.000		■		1	2.13	
14	1717 S RANGE LINE RD	20-3.0-07-030-004-028.000	■	■		2	8.54	
15	S RANGE LINE RD	20-3.0-07-030-004-030.005		■		1	0.14	
16	3205 E 20TH	20-3.0-07-030-004-031.000	■	■		2	1.03	
17	1501 S RANGE LINE RD	20-3.0-07-030-004-034.000	■	■		2	24.61	
18	3534 E 20TH ST	20-4.0-18-000-000-012.000	■			1	6.22	■
19	2120 DAVIS ST	20-4.0-18-000-000-013.000	■	■		2	2.80	■
20	2120 S DAVIS BLVD	20-4.0-18-000-000-013.002		■		1	1.29	
21	3430-3432 E 20TH ST	20-4.0-18-000-000-013.003	■	■		2	6.34	
22	2120 S DAVIS BLVD	20-4.0-18-000-000-013.004	■		■	2	2.79	■
23	BEHIND HOME DEPOT-RANGELINE	20-4.0-18-000-000-014.000	■	■	■	3	93.48	■
24	3110 E 20TH ST	20-4.0-18-000-000-014.003	■	■	■	3	11.24	
25	S GENEVA AVE	20-4.0-18-000-000-014.004	■	■	■	3	1.34	■
26	E 25TH ST	20-4.0-18-000-000-014.006	■		■	2	6.21	■
27	S RANGE LINE RD	20-4.0-18-000-000-017.000	■	■	■	3	0.92	■
28	2021 S RANGE LINE RD	20-4.0-18-000-000-017.001	■	■	■	3	1.54	■
29	NO ADDRESS ASSIGNED	20-4.0-18-000-000-017.003				0	0.33	
30	2127 S RANGE LINE RD	20-4.0-18-000-000-021.000	■		■	2	1.87	
31	2209 S RANGE LINE RD	20-4.0-18-000-000-022.000				0	4.04	
32	2407 S RANGE LINE RD	20-4.0-18-000-000-026.000		■		1	2.71	
33	2415 S RANGE LINE RD	20-4.0-18-000-000-027.001		■		1	2.07	
34	2433 S RANGE LINE RD	20-4.0-18-000-000-028.000	■	■		2	1.07	
35	2601 S RANGE LINE RD	20-4.0-18-000-000-031.000	■	■		2	1.29	■
36	S RANGE LINE RD	20-4.0-18-000-000-031.001	■	■		2	0.40	■
37	2705 S RANGE LINE RD	20-4.0-18-000-000-034.000	■	■		2	1.76	
38	2803 S RANGE LINE RD	20-4.0-18-000-000-037.000	■	■		2	9.22	■
39	3877 E 27TH ST	20-4.0-18-000-000-079.004		■		1	24.88	
	TOTALS		**26**	**30**	**9**	**65**	**260.91**	**14**
	Acreage of Parcels Exhibiting Condition		**199.84**	**236.45**	**120.42**			**153.57**
	Percentage of Study Area Exhibiting Condition		**76.6%**	**90.6%**	**46.2%**			**58.9%**

Sterrett Urban, LLC

Appendix D

Supplemental Information

FIRM Map No. 29097C0278E, effective 11/02/2012

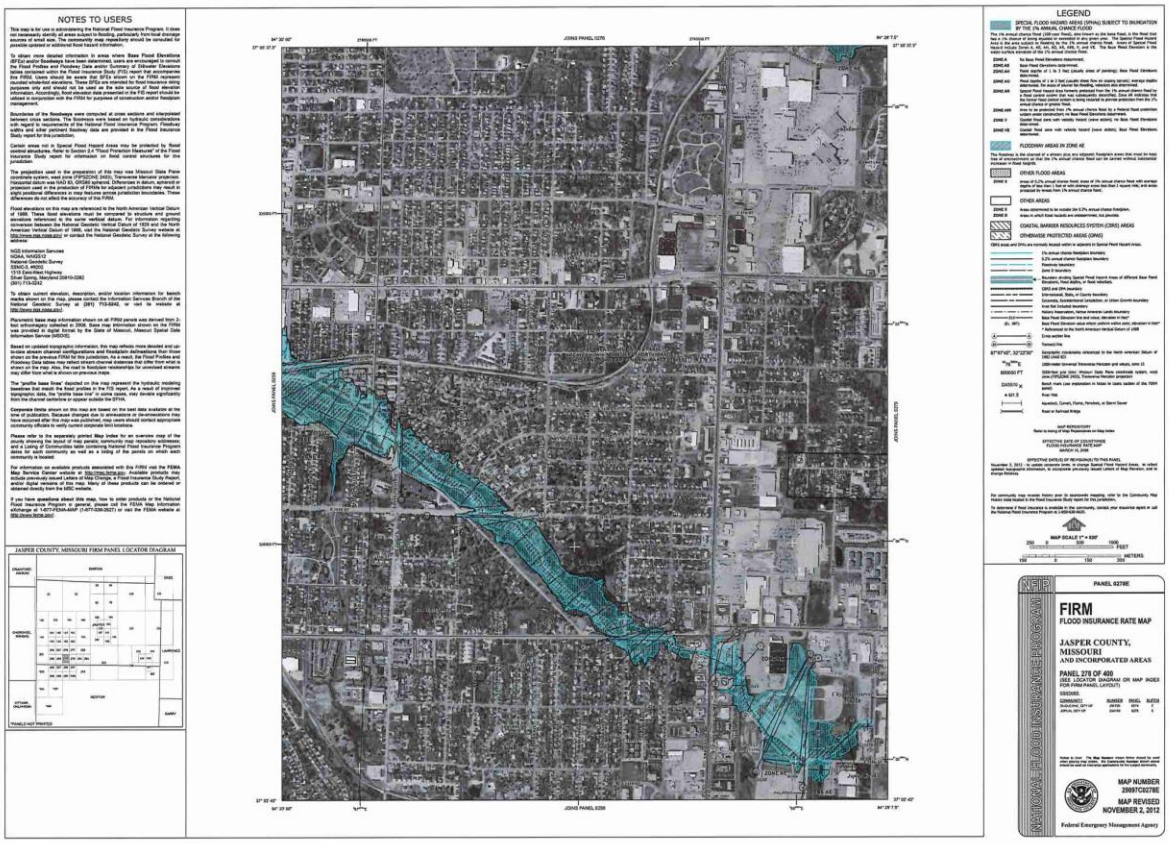
NOTES TO USERS
LEGEND
JASPER COUNTY, MISSOURI FIRM PANEL LOCATOR DIAGRAM
FIRM
FLOOD INSURANCE RATE MAP
JASPER COUNTY, MISSOURI
AND INCORPORATED AREAS
PANEL 278 OF 400
MAP NUMBER
29097C0278E
MAP REVISED
NOVEMBER 2, 2012
Federal Emergency Management Agency

Appendix E

Certification / Assumptions & Limiting Conditions / Qualifications

Certification

I certify that, to the best of my knowledge and belief…

1. The statements of fact contained in this report are true and correct.
2. The reported analyses, opinions, and conclusions are limited only by the reported assumptions and limiting conditions, and are my personal, unbiased professional analyses, opinions, and conclusions.
3. I have no present or prospective interest in the property that is the subject of this report, and I have no personal interest with respect to the parties involved.
4. I have no bias with respect to the property that is the subject of this report or to the parties involved with this assignment.
5. My compensation is not contingent on an action or event resulting from the analyses, opinions, or conclusions in, or the use of, this report.
6. I made a personal inspection of the property that is the subject of this report on August 26, 2024 and on September 11, 2024.
7. This study is not based on a requested result or a specific conclusion.
8. I have not relied on unsupported conclusions relating to characteristics such as race, color, religion, national origin, gender, marital status, familial status, age, receipt of public assistance income, handicap, or an unsupported conclusion that homogeneity of such characteristics is necessary to maximize value.



Patrick Sterrett
Sterrett Urban, LLC

Assumptions & Limiting Conditions

This Blight Study is subject to the following limiting conditions and assumptions:

1. The reported analyses, opinions, and conclusions are limited only by the reported assumptions and limiting conditions, and are Sterrett Urban's unbiased professional analyses, opinions, and conclusions.

2. Information provided and utilized by various secondary sources is assumed to be accurate. Sterrett Urban cannot guarantee information obtained from secondary sources.

3. The nature of real estate development is unpredictable and often tumultuous. In particular, the natural course of development is difficult to predict and forecast. Sterrett Urban deems our projections as reasonable considering the current and obtained information.

4. Sterrett Urban has considered and analyzed the existing conditions concerning the subject property within the redevelopment area. We have considered these existing conditions when forming our analyses and conclusions. However, it should be understood that conditions are subject to change without warning, and potential changes could substantially affect our recommendations.

5. Our analyses, opinions and conclusions were prepared in conformance with the Code of Professional Ethics and Standards of the American Institute of Certified Planners.

Patrick Sterrett, AICP

Principal

STERRETTURBAN LLC

Urban Planning & Development Services

Sterrett Urban LLC is an urban planning and real estate development advisory firm which counsels an array of public and institutional clients, as well as private investors and developers, interested in bringing development projects and revitalization efforts to fruition. **Sterrett Urban LLC** has unmatched experience and expertise providing redevelopment, community planning, and economic development strategies and implementation services for a wide variety of product types and settings.

The firm, founded in 2006, is led by Patrick Sterrett, a certified urban planner who has more than twenty-five years of experience forging partnerships, managing complex real estate development projects, and creating vibrant, sustainable urban plans and designs. Current and recent work includes creating a development program and financing strategies for a $20 million mixed-use project on Troost Avenue; developing a strategy to unwind the original financing framework Mr. Sterrett helped originate for the LAMP nonprofit campus that involves tax abatement, New Markets tax credits, and Historic Preservation tax credits; land use planner for the redevelopment of the three million square foot former Bannister Federal Complex; continued management of two community improvement districts originally formed by Mr. Sterrett for others; and the development of financing strategies for a $20 million charter school in Kansas City, Missouri and a $5.5 million social service center and health clinic in Kansas City, Kansas, both of which may include the use of tax credits and tax abatement.

Prior to forming **Sterrett Urban LLC** in 2006, Mr. Sterrett spent eleven years at the Economic Development Corporation of Kansas City, Missouri (EDC) and initiated and/or managed for the public sector some of the largest pioneering redevelopment projects in recent memory in Kansas City and in the country. During his tenure at the EDC, Mr. Sterrett provided staffing to each of the redevelopment agencies and also served as Executive Director of the Port Authority, where he managed land development, the negotiation of redevelopment agreements and creation of mixed-use development programs for the Kansas City Riverfront, former Richards-Gebaur Airport as an intermodal hub, a mixed-use village within the Columbus Park Neighborhood, and creation/implementation of a redevelopment strategy for the Crossroads Arts District.

Mr. Sterrett's work has been featured in local and national publications, and his work in the Crossroads Arts District and the Power & Light District in Kansas City has been recognized by the International Economic Development Council as exemplary of the most advanced redevelopment methods to revitalize distressed areas, including brownfields.

Mr. Sterrett earned a Bachelor Architecture and a Master of Urban Planning with a concentration in housing and community development from the University of Kansas.

Patrick Sterrett, AICP

Principal

STERRETTURBAN LLC

Urban Planning & Development Services

Select Professional Experience

Sterrett Urban LLC 2006 – Current

Owner/Principal

REDEVELOPMENT PLANNING/BUILDING CONDITION STUDIES

Blight Study
Independence Marketplace (TIF); WNQE Independence VI, LLC; Independence, MO

Blight Study
11828 NW Plaza Circle Community Improvement District; Yashoda Hotels, LLC; Kansas City, MO

Blight Study
7611 NW 97th Terrace Community Improvement District; BVM PLATT CITY, LLC; Kansas City, MO

*Blight Study
Ten Main Urban Renewal Area (LCRA); LCRA of Kansas City, MO; Kansas City, MO

Blight Study
Brookfield Building (Chapter 353); Brookfield Hotel Investment, LLC; Kansas City, MO

*Blight Study
Kansas City Convention Center Headquarters Hotel (TIF); TIF Commission of Kansas City, MO; Kansas City, MO

*Blight Study
Mt. Cleveland Urban Renewal Area (LCRA); LCRA of Kansas City, MO; Kansas City, MO

*Blight Study
63rd & Holmes Urban Renewal Area (LCRA); LCRA of Kansas City, MO; Kansas City, MO

Blight Study
23rd & Sterling Community Improvement District; McKeever Enterprises, Inc.; Independence, MO

General Development Plan and Qualifications Analysis (Blight)
17th & Madison (PIEA); PIEA of Kansas City, MO; Kansas City, MO

General Development Plan and Qualifications Analysis (Blight)
63rd Street Corridor (PIEA); PIEA of Kansas City, MO; Kansas City, MO

*In conjunction with APD Urban Planning & Management, LLC

REDEVELOPMENT PLANNING/BUILDING CONDITION STUDIES (CONTINUED)
General Development Plan and Qualifications Analysis (Blight)
Green Village (PIEA); PIEA of Kansas City, MO; Kansas City, MO

Blight Study
32nd Street Place (TIF); Woodsonia Joplin, LLC; Joplin, MO

Blight Study
32nd Street Place Community Improvement District; Woodsonia Joplin, LLC; Joplin, MO

*Blight Study
Linwood/Prospect (TIF); TIF Commission of Kansas City, MO; Kansas City, MO

*Blight Study
Oak Park Urban Renewal Area (LCRA); LCRA of Kansas City, MO; Kansas City, MO

Blight Study
16 Main Street (Chapter 353); PC Homes, LLC; Parkville, MO

Blight Study
NE 58th Street & N. Oak Trafficway (Chapter 353); North Eagle Properties, LLC; Gladstone, MO

Blight Study
Twin Creeks Center Community Improvement District; White Goss, Attorneys at Law; Kansas City, MO

Blight Study
325 E. 31st Street Community Improvement District; Syndicate Property Holdings 1, LLC; Kansas City, MO

Blight Study
612 W. 47th Street Community Improvement District; JH Investors, LLC; Kansas City, MO

Blight Study
801 Westport Road Community Improvement District; GLI Hospitality & ADMJM WP1, LLC; Kansas City, MO

Development Plan & Blight Study
1411 Quebec (Chapter 353); MetroPark Warehouses, Inc.; North Kansas City, MO

Urban Renewal Plan & Blight Study
3200 Gillham Road Urban Renewal Area (LCRA); Exact Acme, LLC; Kansas City, MO

*In conjunction with APD Urban Planning & Management, LLC

REDEVELOPMENT PLANNING/BUILDING CONDITION STUDIES (CONTINUED)

*Blight Study
40 Highway & Noland Road (TIF); TIF Commission of Kansas City, MO; Kansas City, MO

Blight Study
89th & State Line Community Improvement District; State Line Corner, LLC; Kansas City, MO

Blight Study
Boomtown Central (TIF); Denali Summit, LLC; Joplin, MO

Blight Study – Court Testimony
Armour/Gillham Corridor (PIEA); PIEA of Kansas City, MO; Kansas City, MO

Economic Development Area
Aviara (TIF); City of Liberty, MO; Liberty, MO

Blight Study
4080 W. State Highway 76 (TIF); Fee/Hedrick Family Entertainment; Branson, MO

Blight Study
Creekside (TIF & CID); Parkville Development 38, LLC, Parkville Development 140, LLC, Parkville Development 50, LLC, Parkville Development VV1, LLC; Parkville, MO

Blight Study
Johnson Drive & Renner Road (TIF); Kingdom Real Estate, LLC & Paru, LLC; Shawnee, KS

Blight Study
Merriam Corners (TIF); Merriam Corners, LLC et al.; Merriam, KS

Urban Renewal Plan & Blight Study
Midtown Infill Multifamily Housing Urban Renewal Area (LCRA); FFV Development, LLC; Kansas City, MO

Blight Study
NW 112th Street & I-29 Community Improvement District; Bank of Weston & WB Seventeen, LLC; Kansas City, MO

Blight Study
NW Prairie View Road & NW 72nd Street (TIF & CID); North K I-29 2004, LLC; Kansas City, MO

*Blight Study
3800 Block of Prospect Ave Urban Renewal Area (LCRA); LCRA of Kansas City, MO; Kansas City, MO

*In conjunction with APD Urban Planning & Management, LLC

REDEVELOPMENT PLANNING/BUILDING CONDITION STUDIES (CONTINUED)

Blight Study
Riverside Red X Community Improvement District; Riverside Red X, Inc.; Riverside, MO

Conservation Area Study
Stag's Spring (TIF); Stag's Spring, LLC; Shawnee, KS

Blight Study
8th & Grand Boulevard (TIF, CID, LCRA, PIEA, Ch. 353); New Generation Construction; Kansas City, MO

Blight Study
Turner Vista (TIF); College Park Developers, LLC; Kansas City, KS

Blight Study
Villa West (TIF); 29th Street Partners, LLC; Topeka, KS

Blight Study
Vivion Point Community Improvement District; Lockard Kansas City Holdings, LLC; Kansas City, MO

Blight Study
Ward Parkway Plaza Community Improvement District; Greensboro Property Company, LLC; Kansas City, MO

Blight Study
Tiffany Landing Community Improvement District; Tiffany Landing, LLC; Kansas City, MO

General Development Plan and Qualifications Analysis (Undeveloped Industrial Area)
Frontage at Executive Park (PIEA), PIEA of Kansas City, MO; Kansas City, MO

General Development Plan and Qualifications Analysis (Blight)
22nd/23rd Street Connector (PIEA); PIEA of Kansas City, MO; Kansas City, MO

General Development Plan and Qualifications Analysis (Blight)
2nd Amended Ellison/Knickerbocker (PIEA), PIEA of Kansas City, MO; Kansas City, MO

*Blight Study
Second & Delaware Development Plan (Chapter 353); Chapter 353 Advisory Board of Kansas City, MO; Kansas City, MO

*Blight Study
Commerce Tower Urban Renewal Area (LCRA); LCRA of Kansas City, MO; Kansas City, MO

*In conjunction with APD Urban Planning & Management, LLC

REDEVELOPMENT PLANNING/BUILDING CONDITION STUDIES (CONTINUED)

*Blight Study
Key Coalition Neighborhood Urban Renewal Area (LCRA); LCRA of Kansas City, MO; Kansas City, MO

General Development Plan and Qualifications Analysis (Insanitary Area)
Victory Court (PIEA); PIEA of Kansas City, MO; Kansas City, MO

General Development Plan and Qualifications Analysis (Blight)
I-35 & W. 13th Street (PIEA); PIEA of Kansas City, MO; Kansas City, MO

General Development Plan and Qualifications Analysis (Blight)
Troost Bannister (PIEA); PIEA of Kansas City, MO; Kansas City, MO

General Development Plan and Qualifications Analysis (Insanitary Area)
Seven301 (PIEA); PIEA of Kansas City, MO; Kansas City, MO

General Development Plan and Qualifications Analysis (Blight)
Oxford on the Blue (PIEA); PIEA of Kansas City, MO; Kansas City, MO

General Development Plan and Qualifications Analysis (Blight)
1st Amended Ellison/Knickerbocker (PIEA); PIEA of Kansas City, MO; Kansas City, MO

*Blight Study
Bannister & I-435 (TIF); TIF Commission of Kansas City, MO; Kansas City, MO

General Development Plan and Qualifications Analysis (Blight)
1st Amended Armour/Gillham Corridor (PIEA); PIEA of Kansas City, MO; Kansas City, MO

Blight Study Addendum (Social Liabilities)
Armour/Gillham Corridor (PIEA); PIEA of Kansas City, MO; Kansas City, MO

Blight Study
Liberty Commons (TIF); City of Liberty, MO; Liberty, MO

Blight Study
Hospital Hill III Urban Renewal Area (LCRA); LCRA of Kansas City, MO; Kansas City, MO

General Development Plan and Qualifications Analysis (Insanitary Area)
Hawthorne Road (PIEA); PIEA of Kansas City, MO; Kansas City, MO

*In conjunction with APD Urban Planning & Management, LLC

REDEVELOPMENT PLANNING/BUILDING CONDITION STUDIES (CONTINUED)

General Development Plan
Amended/Restated Folgers Coffee Company (PIEA); PIEA of Kansas City, MO; Kansas City, MO

Blight Study
Inter-State Building Development Plan (Chapter 353); Abbot Properties; Kansas City, MO

General Development Plan & Blight Study
39th Terrace (PIEA), PIEA of Kansas City, MO; Kansas City, MO

Blight Study
Truman-Hardesty (TIF); TIF Commission of Kansas City, MO; Kansas City, MO

Blight Study
Oak Barry Community Improvement District; MD Management; Kansas City, MO

General Development Plan & Blight Study
Metro North Mall (PIEA); PIEA of Kansas City, MO; Kansas City, MO

Blight Study
Metro North Square Community Improvement District; MD Management; Kansas City, MO

General Development Plan & Blight Study
155th & Kensington (PIEA); PIEA of Kansas City, MO; Kansas City, MO

Blight Study
Hospital Hill III Urban Renewal Area (LCRA); LCRA of Kansas City, MO; Kansas City, MO

Blight Study Update
Columbus Park Urban Renewal Area (LCRA); LCRA of Kansas City, MO; Kansas City, MO

General Development Plan & Blight Study
Troost-Rockhill (PIEA); PIEA of Kansas City, MO; Kansas City, MO

Blight Feasibility & Redevelopment Boundary Analysis
Northwest Briarcliff Road Corridor, City of Kansas City, MO

General Development Plan & Blight Study
Valentine-Broadway (PIEA); PIEA of Kansas City, MO; Kansas City, MO

*In conjunction with APD Urban Planning & Management, LLC

REDEVELOPMENT PLANNING/BUILDING CONDITION STUDIES (CONTINUED)

General Development Plan & Blight Study
Westport-Main (PIEA); PIEA of Kansas City, MO; Kansas City, MO

Blight Study
Indiana Corridor Urban Renewal Area (LCRA); LCRA of Kansas City, MO; Kansas City, MO

Blight Study
Troost/Paseo Urban Renewal Area (LCRA); LCRA of Kansas City, MO; Kansas City, MO

General Development Plan & Blight Study
Blue Valley (PIEA); PIEA of Kansas City, MO; Kansas City, MO

Blight Study
Martin City Corridor Urban Renewal Area (LCRA); LCRA of Kansas City, MO; Kansas City, MO

Blight Study
Longfellow-Dutch Hill Urban Renewal Area (LCRA); LCRA of Kansas City, MO; Kansas City, MO

General Development Plan & Blight Study
Stuart Hall/HD Lee (PIEA); PIEA of Kansas City, MO; Kansas City, MO

Blight Study & Urban Renewal Plan
Columbus Park Urban Renewal Area (LCRA); LCRA of Kansas City, MO; Kansas City, MO

*In conjunction with APD Urban Planning & Management, LLC

Economic Development Corporation of Kansas City, Missouri 1995 - 2006

Executive Director, Port Authority of Kansas City, Missouri
Planner / Senior Planner

Author of the following plans and studies:

- Riverfront TIF Plan / Blight Study
- 74th & Wornall TIF Plan / Blight Study (plan not approved)
- 19th Terrace TIF Plan / Conservation Study
- 22nd & Main St. TIF Plan / Conservation Study
- 47th & Roanoke TIF Plan
- Prospect North TIF Plan
- Jazz District TIF Plan
- Pershing Road TIF Plan
- Eastwood Urban Renewal Plan / Blight Study
- South 31st Street Urban Renewal Plan / Blight Study
- Longfellow-Dutch Hill Urban Renewal Plan