EXHIBIT "A"

AMENDED PETITION TO AMEND BOUNDARIES AND ADD PROPERTY TO

THE 32nd STREET PLACE COMMUNITY IMPROVEMENT DISTRICT

CITY OF JOPLIN, MISSOURI

Submitted October 29, 2020
Re-Submitted November 12, 2020

EXHIBITS

EXHIBIT A	LEGAL DESCRIPTION OF DISTRICT
EXHIBIT B	MAP OF DISTRICT
EXHIBIT C	LEGAL DESCRIPTION OF ADJACENT PROPERTY TO BE ADDED TO DISTRICT AND LEGAL DESCRIPTION OF DISTRICT WITH ADDITION OF ADJACENT PROPERTY
EXHIBIT D	MAP OF ADJACENT PROPERTY TO BE ADDED TO DISTRICT AND MAP OF DISTRICT WITH ADDITION OF ADJACENT PROPERTY
EXHIBIT E	CID RESOLUTION NOS. 2020-08 AND 2020-11

AMENDED PETITION TO AMEND BOUNDARIES AND ADD PROPERTY TO THE 32nd STREET PLACE COMMUNITY IMPROVEMENT DISTRICT

To the City Council ("**City Council**") of the City of Joplin, Missouri ("**City**"):

The 32nd Street Place Community Improvement District ("**District**"), which was formed effective August 3, 2020 by Ordinance No. 2020-113 ("**Ordinance**") adopted by the City Council, is a political subdivision of the State of Missouri and is transacting business and exercising powers granted pursuant to the Community Improvement District Act, Sections 67.1401 through 67.1571, RSMo, as amended ("**Act**").

The Petition to Amend Boundaries and Add Property to the District was filed with the City on October 29, 2020. The District and the Petitioners are filing this Amended Petition to Amend Boundaries and Add Property to the District to include two (2) additional tracts. With this amendment, the District and petitioners are seeking to add a total of five (5) additional tracts to the District.

The District was formed to acquire property and to fund certain public improvements, including, among other improvements, the construction of a re-aligned Hammons Boulevard and construction of three regional detention basins as part of a larger redevelopment project. Hammons Boulevard is an existing private road that connects with Range Line Road on the western boundary of the District and with 32nd Street on the northern boundary of the District. The following property is outside of the District and must be added to the District to enable the District to undertake the planned public improvements in accordance with the Act: (a)(i) that portion of the existing Hammons Boulevard that crosses the site of a proposed Menards store (the site of the proposed Menards store is referenced herein as the "**Carved-Out Tract**"); (ii) that portion of the planned new section of Hammons Boulevard that encroaches on the Carved-Out Tract; and (iii) property adjacent to that portion of the existing Hammons Boulevard near its intersection with Range Line Road (collectively, "**Hammons Boulevard Property**"); and (b) two (2) contiguous tracts adjacent to a tract (to be platted as Tract C upon which one of the regional detention basins is planned to be constructed), including: (i) a narrow tract running west and east to the Kansas City Southern Rail Road right-of-way ("**Victory Ministry Tract**"), which tract is owned by Victory Ministry and Sports Complex (f/k/a Bridge Ministries, Inc.), a Missouri nonprofit corporation ("**Victory Ministry**"); and (ii) a narrow tract running parallel with the Kansas City Southern Rail Road right-of-way ("**JDHQ Tract**"), which tract is owned by JDHQ Land Holding, LLC, a Delaware limited liability company ("**JDHQ**") (the Victory Ministry Tract and the JDHQ Tract are collectively referred to as the "**New Tract C Property**").

To facilitate implementation of the District's public improvements project, JDHQ as the current owner of the Hammons Boulevard Property and the JDHQ Tract and Victory Ministry as the current owner of the Victory Ministry Tract (collectively, the "**Petitioners**"), now desire to add the Hammons Boulevard Property and the New Tract C Property (collectively, the "**Adjacent Property**") to the District as permitted under the Act.

The Petitioners are the current owners of the Adjacent Property and request that the boundaries of the District be amended by adding the Adjacent Property to the District ("**Adjacent Property**") to the District pursuant to Section 67.1441.2, RSMo, which provides that:

> *With the consent of the board, real property may be added to the district by ordinance upon receipt of a proper petition and after a public hearing is held by the governing body of the municipality on the addition of the real property in the manner provided in section 67.1431. Notice of the public hearing shall be given by publication and mailed to the owners of real property within the boundaries of the district and the area proposed to be added in the manner provided in section 67.1431. The notice shall include the following information:*
>
> *(1) The time, date and place of the public hearing;*
>
> *(2) The name of the proposed or established district;*
>
> *(3) The boundaries by street location, or other readily identifiable means if no street location exists, of the real property to be added to the district, and a map showing the boundaries of the existing district and the real property proposed to be added to the district;*
>
> *(4) A statement that a copy of the petition is available for review during regular business hours at the office of the municipal clerk; and*
>
> *(5) A statement that all interested persons shall be given an opportunity to be heard at the public hearing. For the purposes of this section, a proper petition is one which meets the requirements of section 67.1421, which requirements shall only apply as to the real property proposed to be added.*

Petitioners are the owner of more than fifty percent (50%) by assessed value of the Adjacent Property proposed to be added to the District, and (2) comprise more than fifty (50%) per capita of all owners of the Adjacent Property proposed to be added to the District.

1. **Current Boundaries, Legal Description, and Map of District**

   The current legal description of the District is attached hereto as **Exhibit A**. A map of the current boundaries of the District is attached hereto as **Exhibit B**. The District is located entirely within the corporate boundaries of the City.

2. **Amended Boundaries, Legal Description and Map of District**

   The amended legal description of the District, including the Adjacent Property is attached hereto as **Exhibit C**. A map of the amended boundaries of the District showing the Adjacent Property is attached hereto as **Exhibit D**. The District, including the addition of the Adjacent Property proposed to be added to the District, is located entirely within the corporate boundaries of the City.

3. **Signatures May Not Be Withdrawn**

Notice has been provided to all Petition signers that their signatures may not be withdrawn later than seven (7) days after the filing of this Petition with the City Clerk. This notice is included on each signature page attached to this Petition.

4. **Formation Petition**

Unless otherwise defined in this Petition, all capitalized terms shall have the meaning given to them in the Petition for the Creation of the 32nd Street Place Community Improvement District submitted to the City on June 30, 2020 ("**Formation Petition**").

5. **Total Assessed Value of Adjacent Property**

The Hammons Boulevard Property and the JDHQ Tract are parts of a larger tax identification parcel owned by Petitioner JDHQ. Based on an analysis of the assessed value of the property owned by Petitioner JDHQ as reported by Newton County, the total estimated assessed value of all real property located within the Hammons Boulevard Property and the JDHQ Tract is approximately $1,961.

The Victory Ministry Tract comprises only a portion of a larger tax identification parcel owned by Petitioner Victory Ministry. Based on an analysis of the assessed value of the property owned by Petitioner Victory Ministry as reported by Newton County, the total estimated assessed value of all real property located within the Victory Ministry Tract is approximately $0.

6. **Determination of Blight, Blight Remediation and Public Purpose as to Adjacent Property**

Petitioners request that the City Council take notice of the Ordinance, finding, among other things, that the District area described in the Formation Petition is a blighted area pursuant to Section 67.1401.2(3)(b), RSMo, of the Act based on information included in and testimony related to the blight study submitted and presented at the public hearing on July 20, 2020, and find that the Adjacent Property is also a blighted area under Section 67.1401.2(3)(b), RSMo, of the Act. The Adjacent Property is adjacent to the District and shares substantially similar characteristics as the remainder of the District area that was found to be a blighted area in the Ordinance.

In order for the District to be able to acquire the Adjacent Property and expend its revenues or loan its revenues pursuant to a contract entered into pursuant to Section 67.1461.2(2), RSMo, this Petition seeks the City Council's determination that the use of District revenues as described herein and pursuant to contracts to finance the demolition, removal, renovation, reconstruction or rehabilitation of portions of buildings within the Adjacent Property and related improvements and structures is reasonably anticipated to remediate the blighting conditions within the Adjacent Property and will serve a public purpose.

7. Methods of Financing District Purposes - Sales Tax

Upon the addition of the Adjacent Property to the District, the Adjacent Property shall be subject to the District's sales tax.

8. Severability / Exhibits

It is the intention of Petitioners that the provisions of this Petition shall be enforced to the fullest extent permissible under the laws and public policies of the State of Missouri and that the unenforceability (or modification to conform with such laws or public policies) of any provision hereof shall not render unenforceable, or impair, the remainder of this Petition. Accordingly, if any provision of this Petition shall be deemed invalid or unenforceable in whole or in part, this Petition shall be deemed amended to delete or modify, in whole or in part, if necessary, the invalid or unenforceable provision or provisions, or portions thereof, and to alter the balance of this Petition in order to render the same valid and enforceable. All exhibits attached hereto are hereby incorporated into this Petition by reference.

9. Consent of Board of Directors

Consent of the Board of Directors of the District approving the amendment of the District's boundaries by adding the Adjacent Property to the District is necessary under the Act. Upon adoption by the Board of Directors of the District, a copy of the District's resolutions consenting to and approving the addition of the Adjacent Property will be attached hereto as **Exhibit E**.

10. Request for Boundary Amendment and Addition of the Adjacent Property

By execution and submission of this Petition, Petitioners respectfully request that the City Council amend the boundaries of the District by adding the Adjacent Property to the District.

11. No Other Amendments

Except as provided in this Petition, the Petition does not request any other changes or amendments to the Formation Petition.

[Remainder of page intentionally left blank; signature pages immediately follow]

Signature Page for Amended Petition to Amend Boundaries and Add Property to the 32nd Street Place Community Improvement District

IN WITNESS WHEREOF, the undersigned Petitioner has executed the above foregoing Amended Petition to Amend Boundaries and Add Property to the 32nd Street Place Community Improvement District:

Name of Owner	JDHQ Land Holding, LLC
Owner's Telephone Number	(480) 222-6035
Owner's Mailing Address	2398 E. Camelback Road, Suite 1000 Phoenix, AZ 85016
Name of Signer	John Casale
Signer's Legal Authority to Sign	Authorized Signatory
Signer's Telephone Number	(480) 222-6035
Signer's Mailing Address	2398 E. Camelback Road, Suite 1000 Phoenix, AZ 85016
Type of Entity	Delaware limited liability company
Map, Parcel Number and Assessed Value of Each Tract of Adjacent Property Owned	See following page

By executing this Petition, the undersigned represents and warrants that he or she is legally authorized to execute this Petition on behalf of the property owner named immediately above. The undersigned acknowledges that it has been given notice that its signature below may not be withdrawn later than seven (7) days after the filing of this Petition with the City Clerk.

JDHQ Land Holding, LLC

By: _____
Authorized Signatory, Authorized Signatory

Date: November 9th, 2020

STATE OF Arizona)
) ss.
COUNTY OF Maricopa)

BE IT REMEMBERED, that on this 9th day of November, 2020, before me, the undersigned, a Notary Public in and for the County and State aforesaid, came John Casale, Authorized Signatory of JDHQ Land Holding, LLC a Delaware limited liability company, who executed the within instrument on behalf of said limited liability company and such person duly acknowledged the execution of the same to be the act and deed of said limited liability company.

IN WITNESS WHEREOF, I have hereunto set my hand and affixed my official seal, the day and year last above written.

Michelle Tyner Brunk
NOTARY PUBLIC

My Commission Expires: 12/07/2022

Notary Public State of Arizona
Maricopa County
Michelle Tyner Brunk
My Commission Expires 12/07/2022
Commission Number 555712

Signature Page for Amemnded Petition to Amend Boundaries and Add Property to the 32nd Street Place Community Improvement District

IN WITNESS WHEREOF, the undersigned Petitioner has executed the above foregoing Amended Petition to Amend Boundaries and Add Property to the 32nd Street Place Community Improvement District:

Name of Owner	Victory Ministry and Sports Complex
Owner's Telephone Number	(417) 206-6886
Owner's Mailing Address	3405 S. Hammons Boulevard Joplin, MO 64804
Name of Signer	Jack E. Frost
Signer's Legal Authority to Sign	CEO
Signer's Telephone Number	(417) 206-6886
Signer's Mailing Address	3405 S. Hammons Boulevard Joplin, MO 64804
Type of Entity	Missouri nonprofit corporation
Map, Parcel Number and Assessed Value of Each Tract of Adjacent Property Owned	See following page

By executing this Petition, the undersigned represents and warrants that he or she is legally authorized to execute this Petition on behalf of the property owner named immediately above. The undersigned acknowledges that it has been given notice that its signature below may not be withdrawn later than seven (7) days after the filing of this Petition with the City Clerk.

Victory Ministry and Sports Complex, f/k/a Bridge Ministries, Inc.

By: _____
Jack E. Frost, CEO

Date: November 09, 2020

STATE OF MISSOURI)
) ss.
COUNTY OF JASPER)

ASHLEY NEGRON
Notary Public – Notary Seal
STATE OF MISSOURI
Jasper County
My Commission Expires Jan. 9, 2023
Commission #19907636

BE IT REMEMBERED, that on this 9th day of November, 2020, before me, the undersigned, a Notary Public in and for the County and State aforesaid, came Jack E. Frost, CEO of Victory Ministry and Sports Complex, f/k/a Bridge Ministries, Inc., a Missouri nonprofit corporation, who executed the within instrument on behalf of said corporation and such person duly acknowledged the execution of the same to be the act and deed of said corporation.

IN WITNESS WHEREOF, I have hereunto set my hand and affixed my official seal, the day and year last above written.

_____
NOTARY PUBLIC

My Commission Expires: Jan. 9, 2023

Map #	Parcel ID	Address	AV 2020 Land Improvements
1	04-4.0-19-000-000-005.000	No address assigned	$1,961[1]
2	04-4.0-19-000-000-005.014	3405 S. Hammons Blvd.	$0[2]
	Total		**$1,961**

PETITIONER'S PERCENTAGE OF TOTAL ADJACENT PROPERTY ASSESSED VALUE:

Total AV Petitioner's Property		**$1,961**
Total AV Adjacent Property		**$,1,961**
Percentage of Total AV		**100%**

[1] The Hammons Boulevard Property and the JDHQ Tract are part of a larger parcel identified as parcel number 04-4.0-19-000-000-005.000. The Hammons Boulevard Property and the JDHQ Tract are not by themselves separate tax identification parcels. The assessed value of the Hammons Boulevard Property and the JDHQ Tract is estimated based on an analysis of the assessed value of the Petitioner JDHQ Land Holding, LLC's property identified as parcel number 04-4.0-19-000-000-005.000 as reported by Newton County.

[2] The Victory Ministry Tract is part of a larger parcel identified as parcel number 04-4.0-19-000-000-005.014. The Victory Ministry Tract is not by itself a separate tax identification parcel. The assessed value of the Victory Ministry Tract is estimated based on an analysis of the assessed value of the Petitioner Victory Ministry's property identified as parcel number 04-4.0-19-000-000-005.000 as reported by Newton County. Because the assessed value of such parcel is $0, the assessed value attributed to the Victory Ministry Tract is also $0.

CLERK'S RECEIPT OF PETITION

This Petition, as amended, was filed in the office of the City Clerk of the City of Joplin, Missouri on the _____ day of November, 2020.

_____
Barbara J. Gollhofer
City Clerk

[SEAL]

EXHIBIT A
CURRENT LEGAL DESCRIPTION OF DISTRICT

WOODSONIA CID BOUNDARY DESCRIPTION – 2020-06-29

ALL THAT PART OF FRACTIONAL SECTION 19, TOWNSHIP 27 NORTH, RANGE 32 WEST, ALL IN THE CITY OF JOPLIN, NEWTON COUNTY, MISSOURI AND BEING MORE PARTICULARLY DESCRIBED AS FOLLOWS:

COMMENCING FROM THE NORTHWEST CORNER OF SAID SECTION 19 (BEARINGS WRITTEN HEREIN ARE BASED UPON THE MISSOURI STATE PLANE COORDINATE SYSTEM, WEST ZONE); THENCE SOUTH 01°22'35" WEST, ALONG THE WEST LINE OF SAID FRACTIONAL SECTION 19, A DISTANCE OF 225.28 FEET; THENCE SOUTH 88°36°58" EAST, A DISTANCE OF 60.00 FEET TO THE **POINT OF BEGINNING**, SAID POINT BEING ON THE EAST RIGHT OF WAY LINE OF U.S. HIGHWAY NO. 71 (RANGE LINE ROAD), THENCE NORTH 47°54'24" EAST, A DISTANCE OF 36.52 FEET; THENCE SOUTH 88°49'26" EAST, A DISTANCE OF 116.65 FEET; THENCE SOUTH 45°04'38" EAST, A DISTANCE OF 45.99 FEET; THENCE SOUTH 88°49'29" EAST, A DISTANCE OF 93.80 FEET TO A POINT ON THE EAST LINE OF A TRACT OF LAND DESCRIBED IN BOOK 351 AT PAGE 2535; THENCE SOUTH 01°17'42" WEST, ALONG SAID EAST LINE, A DISTANCE OF 99.69 FEET; THENCE SOUTH 88°40'47" EAST, ALONG THE SOUTH LINE OF TWO TRACTS OF LAND DESCRIBED ON BOOK 351 AT PAGE 2535 AND BOOK 334 AT PAGE 1685 TO THE SOUTHEAST CORNER OF SAID TRACT OF LAND DESCRIBED IN BOOK 334 AT PAGE 1685, A DISTANCE OF 349.37 FEET; THENCE NORTH 01°20'14" EAST, ALONG THE EAST LINE OF THE LAST MENTIONED TRACT OF LAND, A DISTANCE OF 329.70 FEET TO A POINT ON THE NORTH LINE OF SAID FRACTIONAL SECTION 19; THENCE SOUTH 88°29'34" EAST, ALONG THE NORTH LINE OF SAID FRACTIONAL SECTION 19, A DISTANCE OF 1516.61 FEET TO THE INTERSECTION OF SAID NORTH LINE AND THE WEST RIGHT OF WAY LINE OF THE KANSAS CITY SOUTHERN RAILROAD, AS PREVIOUSLY ESTABLISHED; THENCE SOUTH 50°51'36" EAST, ALONG THE WEST RIGHT OF WAY LINE OF SAID KANSAS CITY SOUTHERN RAILROAD, A DISTANCE OF 1644.63 FEET; THENCE NORTH 88°25'48" WEST, A DISTANCE OF 1117.64 FEET; THENCE NORTH 63°13'15" WEST, A DISTANCE OF 103.00 FEET; THENCE NORTH 88°25'48" WEST, A DISTANCE OF 106.34 FEET; THENCE SOUTH 26°46'58" WEST, A DISTANCE OF 69.40 FEET; THENCE NORTH 88°25'48" WEST, A DISTANCE OF 147.57 FEET; THENCE SOUTH 01°34'45" WEST, A DISTANCE OF 156.63 FEET TO THE BEGINNING OF A NON-TANGENT CURVE TO THE RIGHT; THENCE ALONG SAID CURVE TO THE RIGHT, HAVING A CHORD BEARING OF SOUTH 03°50'48" EAST, A RADIUS OF 1205.54 FEET, FOR AN ARC DISTANCE OF 331.08 FEET TO A POINT ON THE NORTH LINE OF AN EXISTING INGRESS/EGRESS EASEMENT DESCRIBED IN BOOK 353 AT PAGES 13767 & 13738; THENCE SOUTH 88°27'31" WEST, ALONG THE NORTH LINE OF SAID INGRESS/EGRESS EASEMENT, A DISTANCE OF 378.02 FEET, SAID POINT BEING ON A NONTANGENT CURVE TO THE RIGHT; THENCE ALONG SAID CURVE TO THE RIGHT, HAVING A CHORD BEARING OF SOUTH 08°37'33" WEST, A RADIUS OF 830.54 FEET, FOR AN ARC DISTANCE OF 60.97 FEET, SAID POINT BEING AT THE NORTHWEST CORNER OF A TRACT OF LAND DESCRIBED IN BOOK 332 AT PAGE 708; THENCE NORTH 88°27'31" EAST, ALONG THE NORTH LINE OF SAID TRACT OF LAND IN BOOK 332 AT PAGE 708, A DISTANCE OF 524.91 FEET TO THE NORTHEAST CORNER OF SAID TRACT OF LAND; THENCE SOUTH 01°31'29" EAST, ALONG THE EAST LINE OF SAID TRACT OF LAND, A DISTANCE OF 759.62 FEET, TO THE SOUTHEAST CORNER OF SAID TRACT OF LAND; THENCE SOUTH 88°25'00" WEST, ALONG THE SOUTH LINE OF SAID TRACT OF LAND, A DISTANCE OF 50.32 FEET TO THE NORTHEAST CORNER OF A TRACT OF LAND DESCRIBED IN BOOK 364 AT PAGE 3348; THENCE SOUTH 01°33'07" EAST, ALONG THE EAST LINE OF SAID TRACT OF LAND, A DISTANCE OF 426.15 FEET TO A POINT ON THE NORTH RIGHT OF WAY LINE U.S. INTERSTATE NO. 44, AS PREVIOUSLY ESTABLISHED, SAID POINT BEING ON A NON-TANGENT CURVE TO THE RIGHT; THENCE ALONG SAID CURVE TO THE RIGHT, HAVIG A CHORD BEARING OF SOUTH 83°18'13" WEST, A RADIUS OF 5482.90, FOR AN ARC DISTANCE OF 593.34 FEET TO THE POINT OF TANGENCY; THENCE SOUTH 86°31'35" WEST, ALONG THE NORTH RIGHT OF WAY LINE OF SAID

INTERSTATE NO. 44, A DISTANCE OF 251.82 FEET TO THE SOUTHEAST CORNER OF LOT 3, HAMMONS SILVER CREEK SUBDIVISION, AS RECORDED IN PLAT BOOK 7 AT PAGE 22; THENCE NORTH 72°49'10" WEST, ALONG THE SOUTH LINES OF LOTS 3, 2 OF SAID SUBDIVISION AND THE NORTH RIGHT OF WAY LINE OF SAID INTERSTATE NO. 44, A DISTANCE OF 652.09 FEET TO THE SOUTHWEST CORNER OF SAID LOT 2; THENCE NORTH 34°50'17" EAST, ALONG THE WEST LINE OF SAID LOT 2, A DISTANCE OF 169.37 FEET; THENCE NORTH 52°54'46" EAST, ALONG THE WEST LINE OF SAID LOT 2, A DISTANCE OF 56.12 FEET; THENCE NORTH 64°12'51" EAST, ALONG THE WEST LINE OF SAID LOT 2, A DISTANCE OF 56.53 FEET; THENCE NORTH 74°00'08" EAST, ALONG THE WEST LINE OF SAID LOT 2, A DSTANCE OF 86.28 FEET; THENCE NORTH 02°18'22" EAST, ALONG THE WEST LINE OF SAID LOT 2, A DISTANCE OF 137.07 FEET TO A POINT ON THE SOUTH RIGHT OF WAY LINE OF HAMMONS BLVD; THENCE SOUTH 89°31'20" WEST ALONG SAID SOUTH RIGHT OF WAY LINE, A DISTANCE OF 90.72 FEET TO THE BEGINNING OF A CURVE TO THE RIGHT AND TANGENT TO THE LAST DESCRIBED COURSE; THENCE ALONG SAID CURVE TO THE RIGHT AND ALONG SAID SOUTH RIGHT OF WAY LINE, HAVING A CHORD BEARING OF NORTH 88°24'56" WEST, A RADIUS OF 1415.47 FEET, FOR AN ARC DISTANCE OF 101.08 FEET TO THE BEGINNING OF A REVERSE CURVE TO THE LEFT; THENCE ALONG SAID CURVE TO THE LEFT AND ALONG SAID SOUTH RIGHT OF WAY LINE, HAVING A CHORD BEARING OF NORTH 88°24'57" WEST, A RADIUS OF 1365.88 FEET, FOR AN ARC DISTANCE OF 98.28 FEET TO THE POINT OF TANGENCY; THENCE SOUTH 89°31'21" WEST, ALONG SAID SOUTH RIGHT OF WAY LINE, A DISTANC OF 434.42 FEET TO THE BEGINNING OF A CURVE TO THE RIGHT AND TANGENT TO THE LAST DESCRIBED COURSE; THENCE ALONG SAID CURVE TO THE RIGHT AND ALONG SAID SOUTH RIGHT OF WAY LINE, HAVING A CHORD BEARING OF NORTH 45°28'39" WEST, A RADIUS OF 175.00 FEET, FOR AN ARC DISTANCE OF 274.89 FEET; THENCE NORTH 00°28'39" WEST, ALONG THE WEST RIGHT OF WAY LINE OF SAID HAMMONS BLVD, A DISTANCE OF 39.80 FEET TO THE BEGINNING OF A CURVE TO THE LEFT, AND TANGENT TO THE LAST DESCRIBED COURSE; THENCE ALONG SAID CURVE TO THE LEFT, AND ALONG THE WEST AND SOUTH, SOUTH RIGHT OF WAY LINE, HAVING A CHORD BEARING OF NORTH 44°06'48" WEST, A RADIUS OF 67.48 FEET, FOR AN ARC DISTANCE OF 102.78 FEET TO A POINT ON THE EAST RIGHT OF WAY LINE OF SAID U.S. HIGHWAY NO. 71 (RANGE LINE ROAD); THENCE NORTH 01°23'02" EAST, ALONG SAID EAST RIGHT OF WAY LINE, A DISTANCE OF 216.47 FEET TO THE NORTHWEST CORNER OF PARCEL 1 OF DRURY FIRST SUBDIVISION, AS RECORDED IN BOOK 4 AT PAGE 14; THENCE SOUTH 88°45'52" EAST, ALONG THE NORTH LINE OF SAID PARCEL 1, A DISTANCE OF 174.00 FEET; THENCE SOUTH 01°33'55" WEST, ALONG THE NORTH LINE OF SAID PARCEL 1, A DISTANCE OF 40.50 FEET; THENCE SOUTH 88°45'52" EAST, ALONG THE NORTH LINE OF SAID PARCEL 1, A DISTANCE OF 204.50 FEET TO A POINT ON THE WEST LINE OF A TRACT OF LAND DESCRIBED IN BOOK 365 AT PAGE 7078; THENCE NORTH 01°33'55" EAST, ALONG THE WEST LINE OF SAID TRACT, A DISTANCE OF 195.50 FEET TO A POINT ON THE SOUTH LINE OF 36TH STREET, AS PREVIOUSLY ESTABLISHED; THENCE SOUTH 88°45'52" ALONG THE SOUTH RIGHT OF WAY LINE OF SAID 36TH STREET, A DISTANCE OF 221.50 FEET TO A POINT ON THE WEST LINE OF A TRACT OF LAND DESCRIBED IN BOOK 348 AT PAGE 12652; THENCE NORTH 01°33'57" EAST, THE WEST LINE OF SAID TRACT OF LAND DESCRIBED IN BOOK 348 AT PAGE 12652, A DISTANCE OF 360.00 FEET TO THE NORTHEAST CORNER OF SAID TRACT OF LAND DESCRIBED IN BOOK 357 AT PAGE 873; THENCE NORTH 88°53'34" WEST, ALONG THE NORTH LINE OF THE LAST WRITTEN TRACT OF LAND AND THE NORTH LINE OF PARCEL 4, DRURY FIRST SUBDIVISION, AS RECORDED IN PLAT BOOK 4 AT PAGE 14, A DISTANCE OF 329.77 FEET; THENCE NORTH 01°16'16" EAST, ALONG THE EAST LINE OF A TRACT OF LAND DESCRIBED IN BOOK 346 AT PAGE 2404, A DISTANCE OF 263.97 FEET TO THE NORTHEAST CORNER OF SAID TRACT OF LAND; THENCE NORTH 88°41'12" WEST, ALONG THE SOUTH LINE OF LOT 1, DARRELL L. ROGERS 2008 TRUST ADDITION AS RECORDED IN PLAT BOOK 14 AT PAGE 1, A DISTANCE OF 283.50 FEET TO THE SOUTHWEST CORNER OF SAID LOT 1, SAID POINT BEING ON THE EAST RIGHT OF WAY LINE OF SAID U.S. HIGHWAY NO. 71 (RANGE LINE ROAD); THENCE NORTH 01°15'44" EAST, ALONG THE EAST RIGHT OF WAY LINE OF SAID U.S. HIGHWAY NO. 71 (RANGE LINE ROAD), A DISTANCE OF 701.14 FEET TO THE **POINT OF BEGINNING.**

EXCEPT THAT PART DESCRIBED AS FOLLOWS:

ALL THAT PART OF FRACTIONAL SECTION 19, TOWNSHIP 27 NORTH, RANGE 32 WEST, ALL IN THE CITY OF JOPLIN, NEWTON COUNTY, MISSOURI AND BEING MORE PARTICULARLY DESCRIBED AS FOLLOWS:

COMMENCING FROM THE NORTHWEST CORNER OF SAID SECTION 19 (BEARINGS WRITTEN HEREIN ARE BASED UPON THE MISSOURI STATE PLANE COORDINATE SYSTEM, WEST ZONE); THENCE SOUTH 88°29'34" EAST, ALONG THE NORTH LINE OF THE SAID FRACTIONAL SECTION 19, A DISTANCE OF 678.82 FEET; THENCE SOUTH 01°34'24" WEST, A DISTANCE OF 571.49 FEET TO THE **POINT OF BEGINNING**; THENCE SOUTH 88°25'36" EAST, A DISTANCE OF 969.71 FEET; THENCE SOUTH 01°34'24" WEST, A DISTANCE OF 562.48 FEET; THENCE NORTH 88°25'36" WEST, A DISTANCE OF 969.71 FEET; THENCE NORTH 01°34'24" EAST, A DISTANCE OF 562.48 FEET TO THE **POINT OF BEGINNING**.

THE ABOVE DESCRIBED TRACT OF LAND CONTAINS 114.87 ACRES, MORE OR LESS.

EXHIBIT B
CURRENT MAP OF DISTRICT

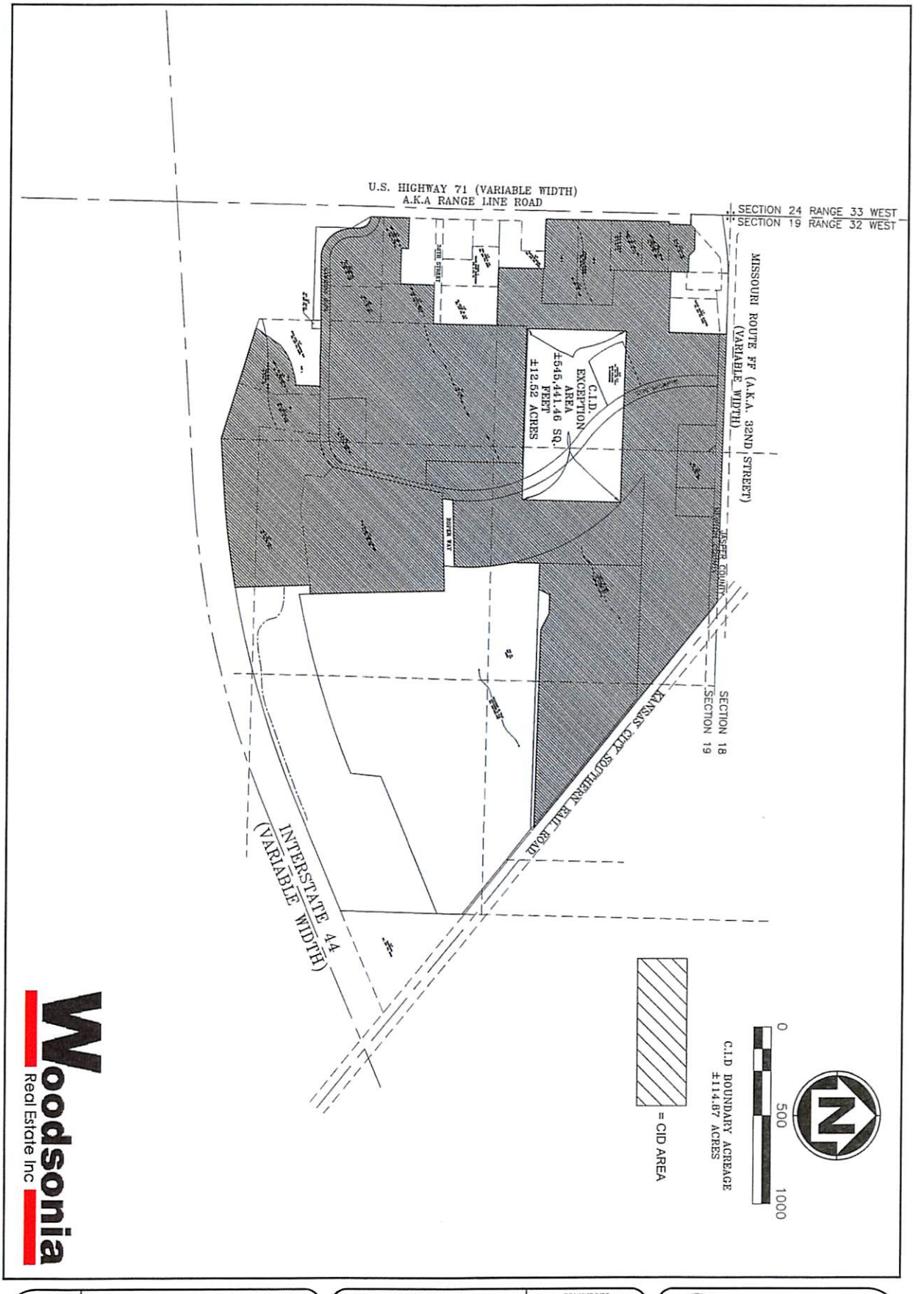

SHEET NUMBER

OF

WOODSONIA REAL ESTATE INC.

CID BOUNDARY

CITY OF JOPLIN
NEWTON COUNTY, MISSOURI

REVISIONS				DRAWING INFO.	
NO.	DESCRIPTION	BY	DATE	DRAWN BY:	KRB
	APPROVED OCT 19, 2020	KRB		CHECK BY:	KRB
		KRB		LICENSE NO.	LC-62
				DATE:	2020-10-19
				FIELD BOOK:	
				JOB NUMBER	20JO10011

© COPYRIGHT ANDERSON ENGINEERING, INC. 2019

ANDERSON ENGINEERING
EMPLOYEE OWNED
ENGINEERS • SURVEYORS • LABORATORIES • DRILLING
941 W 141ST TERR, STE A• KANSAS CITY, MO 64145• PHONE (816) 777-0400
A LICENSED MISSOURI ENGINEERING & SURVEYING CORPORATION • LC 62

EXHIBIT C
LEGAL DESCRIPTION OF DISTRICT WITH ADJACENT PROPERTY ADDED

WOODSONIA CID BOUNDARY DESCRIPTION – 2020-06-29

ALL THAT PART OF FRACTIONAL SECTION 19, TOWNSHIP 27 NORTH, RANGE 32 WEST, ALL IN THE CITY OF JOPLIN, NEWTON COUNTY, MISSOURI AND BEING MORE PARTICULARLY DESCRIBED AS FOLLOWS:

COMMENCING FROM THE NORTHWEST CORNER OF SAID SECTION 19 (BEARINGS WRITTEN HEREIN ARE BASED UPON THE MISSOURI STATE PLANE COORDINATE SYSTEM, WEST ZONE); THENCE SOUTH 01°22'35" WEST, ALONG THE WEST LINE OF SAID FRACTIONAL SECTION 19, A DISTANCE OF 225.28 FEET; THENCE SOUTH 88°36°58" EAST, A DISTANCE OF 60.00 FEET TO THE **POINT OF BEGINNING**, SAID POINT BEING ON THE EAST RIGHT OF WAY LINE OF U.S. HIGHWAY NO. 71 (RANGE LINE ROAD), THENCE NORTH 47°54'24" EAST, A DISTANCE OF 36.52 FEET; THENCE SOUTH 88°49'26" EAST, A DISTANCE OF 116.65 FEET; THENCE SOUTH 45°04'38" EAST, A DISTANCE OF 45.99 FEET; THENCE SOUTH 88°49'29" EAST, A DISTANCE OF 93.80 FEET TO A POINT ON THE EAST LINE OF A TRACT OF LAND DESCRIBED IN BOOK 351 AT PAGE 2535; THENCE SOUTH 01°17'42" WEST, ALONG SAID EAST LINE, A DISTANCE OF 99.69 FEET; THENCE SOUTH 88°40'47" EAST, ALONG THE SOUTH LINE OF TWO TRACTS OF LAND DESCRIBED ON BOOK 351 AT PAGE 2535 AND BOOK 334 AT PAGE 1685 TO THE SOUTHEAST CORNER OF SAID TRACT OF LAND DESCRIBED IN BOOK 334 AT PAGE 1685, A DISTANCE OF 349.37 FEET; THENCE NORTH 01°20'14" EAST, ALONG THE EAST LINE OF THE LAST MENTIONED TRACT OF LAND, A DISTANCE OF 329.70 FEET TO A POINT ON THE NORTH LINE OF SAID FRACTIONAL SECTION 19; THENCE SOUTH 88°29'34" EAST, ALONG THE NORTH LINE OF SAID FRACTIONAL SECTION 19, A DISTANCE OF 1516.61 FEET TO THE INTERSECTION OF SAID NORTH LINE AND THE WEST RIGHT OF WAY LINE OF THE KANSAS CITY SOUTHERN RAILROAD, AS PREVIOUSLY ESTABLISHED; THENCE SOUTH 50°51'36" EAST, ALONG THE WEST RIGHT OF WAY LINE OF SAID KANSAS CITY SOUTHERN RAILROAD, A DISTANCE OF 1644.63 FEET; THENCE NORTH 88°25'48" WEST, A DISTANCE OF 1117.64 FEET; THENCE NORTH 63°13'15" WEST, A DISTANCE OF 103.00 FEET; THENCE NORTH 88°25'48" WEST, A DISTANCE OF 106.34 FEET; THENCE SOUTH 26°46'58" WEST, A DISTANCE OF 69.40 FEET; THENCE NORTH 88°25'48" WEST, A DISTANCE OF 147.57 FEET; THENCE SOUTH 01°34'45" WEST, A DISTANCE OF 156.63 FEET TO THE BEGINNING OF A NON-TANGENT CURVE TO THE RIGHT; THENCE ALONG SAID CURVE TO THE RIGHT, HAVING A CHORD BEARING OF SOUTH 03°50'48" EAST, A RADIUS OF 1205.54 FEET, FOR AN ARC DISTANCE OF 331.08 FEET TO A POINT ON THE NORTH LINE OF AN EXISTING INGRESS/EGRESS EASEMENT DESCRIBED IN BOOK 353 AT PAGES 13767 & 13738; THENCE SOUTH 88°27'31" WEST, ALONG THE NORTH LINE OF SAID INGRESS/EGRESS EASEMENT, A DISTANCE OF 378.02 FEET, SAID POINT BEING ON A NONTANGENT CURVE TO THE RIGHT; THENCE ALONG SAID CURVE TO THE RIGHT, HAVING A CHORD BEARING OF SOUTH 08°37'33" WEST, A RADIUS OF 830.54 FEET, FOR AN ARC DISTANCE OF 60.97 FEET, SAID POINT BEING AT THE NORTHWEST CORNER OF A TRACT OF LAND DESCRIBED IN BOOK 332 AT PAGE 708; THENCE NORTH 88°27'31" EAST, ALONG THE NORTH LINE OF SAID TRACT OF LAND IN BOOK 332 AT PAGE 708, A DISTANCE OF 524.91 FEET TO THE NORTHEAST CORNER OF SAID TRACT OF LAND; THENCE SOUTH 01°31'29" EAST, ALONG THE EAST LINE OF SAID TRACT OF LAND, A DISTANCE OF 759.62 FEET, TO THE SOUTHEAST CORNER OF SAID TRACT OF LAND; THENCE SOUTH 88°25'00" WEST, ALONG THE SOUTH LINE OF SAID TRACT OF LAND, A DISTANCE OF 50.32 FEET TO THE NORTHEAST CORNER OF A TRACT OF LAND DESCRIBED IN BOOK 364 AT PAGE 3348; THENCE SOUTH 01°33'07" EAST, ALONG THE EAST LINE OF SAID TRACT OF LAND, A DISTANCE OF 426.15 FEET TO A POINT ON THE NORTH RIGHT OF WAY LINE U.S. INTERSTATE NO. 44, AS PREVIOUSLY ESTABLISHED, SAID POINT BEING ON A NON-TANGENT CURVE TO THE RIGHT; THENCE ALONG SAID CURVE TO THE RIGHT, HAVIG A CHORD BEARING OF SOUTH 83°18'13" WEST, A RADIUS OF 5482.90, FOR AN ARC DISTANCE OF 593.34 FEET TO THE POINT OF TANGENCY; THENCE SOUTH 86°31'35" WEST, ALONG THE NORTH RIGHT OF WAY LINE OF SAID INTERSTATE NO. 44, A DISTANCE OF 251.82 FEET TO THE SOUTHEAST CORNER OF LOT 3, HAMMONS

SILVER CREEK SUBDIVISION, AS RECORDED IN PLAT BOOK 7 AT PAGE 22; THENCE NORTH 72°49'10" WEST, ALONG THE SOUTH LINES OF LOTS 3, 2 OF SAID SUBDIVISION AND THE NORTH RIGHT OF WAY LINE OF SAID INTERSTATE NO. 44, A DISTANCE OF 652.09 FEET TO THE SOUTHWEST CORNER OF SAID LOT 2; THENCE NORTH 34°50'17" EAST, ALONG THE WEST LINE OF SAID LOT 2, A DISTANCE OF 169.37 FEET; THENCE NORTH 52°54'46" EAST, ALONG THE WEST LINE OF SAID LOT 2, A DISTANCE OF 56.12 FEET; THENCE NORTH 64°12'51" EAST, ALONG THE WEST LINE OF SAID LOT 2, A DISTANCE OF 56.53 FEET; THENCE NORTH 74°00'08" EAST, ALONG THE WEST LINE OF SAID LOT 2, A DSTANCE OF 86.28 FEET; THENCE NORTH 02°18'22" EAST, ALONG THE WEST LINE OF SAID LOT 2, A DISTANCE OF 137.07 FEET TO A POINT ON THE SOUTH RIGHT OF WAY LINE OF HAMMONS BLVD; THENCE SOUTH 89°31'20" WEST ALONG SAID SOUTH RIGHT OF WAY LINE, A DISTANCE OF 90.72 FEET TO THE BEGINNING OF A CURVE TO THE RIGHT AND TANGENT TO THE LAST DESCRIBED COURSE; THENCE ALONG SAID CURVE TO THE RIGHT AND ALONG SAID SOUTH RIGHT OF WAY LINE, HAVING A CHORD BEARING OF NORTH 88°24'56" WEST, A RADIUS OF 1415.47 FEET, FOR AN ARC DISTANCE OF 101.08 FEET TO THE BEGINNING OF A REVERSE CURVE TO THE LEFT; THENCE ALONG SAID CURVE TO THE LEFT AND ALONG SAID SOUTH RIGHT OF WAY LINE, HAVING A CHORD BEARING OF NORTH 88°24'57" WEST, A RADIUS OF 1365.88 FEET, FOR AN ARC DISTANCE OF 98.28 FEET TO THE POINT OF TANGENCY; THENCE SOUTH 89°31'21" WEST, ALONG SAID SOUTH RIGHT OF WAY LINE, A DISTANC OF 434.42 FEET TO THE BEGINNING OF A CURVE TO THE RIGHT AND TANGENT TO THE LAST DESCRIBED COURSE; THENCE ALONG SAID CURVE TO THE RIGHT AND ALONG SAID SOUTH RIGHT OF WAY LINE, HAVING A CHORD BEARING OF NORTH 45°28'39" WEST, A RADIUS OF 175.00 FEET, FOR AN ARC DISTANCE OF 274.89 FEET; THENCE NORTH 00°28'39" WEST, ALONG THE WEST RIGHT OF WAY LINE OF SAID HAMMONS BLVD, A DISTANCE OF 39.80 FEET TO THE BEGINNING OF A CURVE TO THE LEFT, AND TANGENT TO THE LAST DESCRIBED COURSE; THENCE ALONG SAID CURVE TO THE LEFT, AND ALONG THE WEST AND SOUTH, SOUTH RIGHT OF WAY LINE, HAVING A CHORD BEARING OF NORTH 44°06'48" WEST, A RADIUS OF 67.48 FEET, FOR AN ARC DISTANCE OF 102.78 FEET TO A POINT ON THE EAST RIGHT OF WAY LINE OF SAID U.S. HIGHWAY NO. 71 (RANGE LINE ROAD); THENCE NORTH 01°23'02" EAST, ALONG SAID EAST RIGHT OF WAY LINE, A DISTANCE OF 216.47 FEET TO THE NORTHWEST CORNER OF PARCEL 1 OF DRURY FIRST SUBDIVISION, AS RECORDED IN BOOK 4 AT PAGE 14; THENCE SOUTH 88°45'52" EAST, ALONG THE NORTH LINE OF SAID PARCEL 1, A DISTANCE OF 174.00 FEET; THENCE SOUTH 01°33'55" WEST, ALONG THE NORTH LINE OF SAID PARCEL 1, A DISTANCE OF 40.50 FEET; THENCE SOUTH 88°45'52" EAST, ALONG THE NORTH LINE OF SAID PARCEL 1, A DISTANCE OF 204.50 FEET TO A POINT ON THE WEST LINE OF A TRACT OF LAND DESCRIBED IN BOOK 365 AT PAGE 7078; THENCE NORTH 01°33'55" EAST, ALONG THE WEST LINE OF SAID TRACT, A DISTANCE OF 195.50 FEET TO A POINT ON THE SOUTH LINE OF 36TH STREET, AS PREVIOUSLY ESTABLISHED; THENCE SOUTH 88°45'52" ALONG THE SOUTH RIGHT OF WAY LINE OF SAID 36TH STREET, A DISTANCE OF 221.50 FEET TO A POINT ON THE WEST LINE OF A TRACT OF LAND DESCRIBED IN BOOK 348 AT PAGE 12652; THENCE NORTH 01°33'57" EAST, THE WEST LINE OF SAID TRACT OF LAND DESCRIBED IN BOOK 348 AT PAGE 12652, A DISTANCE OF 360.00 FEET TO THE NORTHEAST CORNER OF SAID TRACT OF LAND DESCRIBED IN BOOK 357 AT PAGE 873; THENCE NORTH 88°53'34" WEST, ALONG THE NORTH LINE OF THE LAST WRITTEN TRACT OF LAND AND THE NORTH LINE OF PARCEL 4, DRURY FIRST SUBDIVISION, AS RECORDED IN PLAT BOOK 4 AT PAGE 14, A DISTANCE OF 329.77 FEET; THENCE NORTH 01°16'16" EAST, ALONG THE EAST LINE OF A TRACT OF LAND DESCRIBED IN BOOK 346 AT PAGE 2404, A DISTANCE OF 263.97 FEET TO THE NORTHEAST CORNER OF SAID TRACT OF LAND; THENCE NORTH 88°41'12" WEST, ALONG THE SOUTH LINE OF LOT 1, DARRELL L. ROGERS 2008 TRUST ADDITION AS RECORDED IN PLAT BOOK 14 AT PAGE 1, A DISTANCE OF 283.50 FEET TO THE SOUTHWEST CORNER OF SAID LOT 1, SAID POINT BEING ON THE EAST RIGHT OF WAY LINE OF SAID U.S. HIGHWAY NO. 71 (RANGE LINE ROAD); THENCE NORTH 01°15'44" EAST, ALONG THE EAST RIGHT OF WAY LINE OF SAID U.S. HIGHWAY NO. 71 (RANGE LINE ROAD), A DISTANCE OF 701.14 FEET TO THE **POINT OF BEGINNING.**

EXCEPT THAT PART DESCRIBED AS FOLLOWS:

ALL THAT PART OF FRACTIONAL SECTION 19, TOWNSHIP 27 NORTH, RANGE 32 WEST, ALL IN THE CITY OF JOPLIN, NEWTON COUNTY, MISSOURI AND BEING MORE PARTICULARLY DESCRIBED AS FOLLOWS:

COMMENCING FROM THE NORTHWEST CORNER OF SAID SECTION 19 (BEARINGS WRITTEN HEREIN ARE BASED UPON THE MISSOURI STATE PLANE COORDINATE SYSTEM, WEST ZONE); THENCE SOUTH 88°29'34" EAST, ALONG THE NORTH LINE OF THE SAID FRACTIONAL SECTION 19, A DISTANCE OF 678.82 FEET; THENCE SOUTH 01°34'24" WEST, A DISTANCE OF 571.49 FEET TO THE **POINT OF BEGINNING**; THENCE SOUTH 88°25'36" EAST, A DISTANCE OF 969.71 FEET; THENCE SOUTH 01°34'24" WEST, A DISTANCE OF 562.48 FEET; THENCE NORTH 88°25'36" WEST, A DISTANCE OF 969.71 FEET; THENCE NORTH 01°34'24" EAST, A DISTANCE OF 562.48 FEET TO THE **POINT OF BEGINNING**.

THE ABOVE DESCRIBED TRACT OF LAND CONTAINS 114.87 ACRES, MORE OR LESS.

BUT INCLUDING THE FOLLOWING DESCRIBED TRACTS ANNEXED INTO THE DISTRICT:

HAMMONS BOULEVARD PROPERTY:

ALL THAT PART OF FRACTIONAL SECTION 19, TOWNSHIP 27 NORTH, RANGE 32 WEST, ALL IN THE CITY OF JOPLIN, NEWTON COUNTY, MISSOURI AND BEING MORE PARTICULARLY DESCRIBED AS FOLLOWS: **COMMENCING** FROM THE NORTHWEST CORNER OF SAID SECTION 19 (BEARINGS WRITTEN HEREIN ARE BASED UPON THE MISSOURI STATE PLANE COORDINATE SYSTEM, WEST ZONE); THENCE SOUTH 88°29'34" EAST, ALONG THE NORTH LINE OF THE SAID FRACTIONAL SECTION 19, A DISTANCE OF 916.30 FEET; THENCE SOUTH 01°29'03" WEST, A DISTANCE OF 40.00 FEET TO A POINT ON THE SOUTH RIGHT OF WAY LINE OF MISSOURI ROUTE FF (A.K.A. 32ND STREET) AND THE INTERSECTION OF SAID SOUTH RIGHT OF WAY LINE AND THE WEST RIGHT OF WAY LINE OF HAMMONS BLVD, AS PREVIOUSLY ESTABLISHED; THENCE CONTINUING SOUTH 01°29'03" WEST, ALONG SAID WEST RIGHT OF WAY LINE, A DISTANCE OF 99.99 FEET TO THE BEGINNING OF A CURVE TO THE LEFT AND TANGENT TO THE LAST DESCRIBED COURSE; THENCE ALONG SAID CURVE, HAVING A CHORD BEARING OF SOUTH 14°06'27" EAST, A RADIUS OF 834.27 FEET, FOR AN ARC DISTANCE OF 454.04 FEET TO THE **POINT OF BEGINNING**; THENCE SOUTH 88°25'36" EAST, A DISTANCE OF 71.23 FEET TO A POINT ON THE EAST RIGHT OF WAY LINE OF SAID HAMMONS BLVD, SAID POINT BEING ON A NON-TANGENT CURVE TO THE LEFT; THENCE ALONG SAID CURVE TO THE LEFT AND ALONG SAID EAST RIGHT OF WAY LINE, HAVING A CHORD BEARING OF SOUTH 42°24'50" EAST, A RADIUS OF 774.27 FEET FOR AN ARC DISTANCE OF 269.67 FEET; THENCE SOUTH 52°23'30" EAST, ALONG SAID EAST RIGHT OF WAY LINE, A DISTANCE OF 30.39 FEET TO THE BEGINNING OF A CURVE TO THE RIGHT AND TANGENT TO THE LAST DESCRIBED COURSE; THENCE ALONG SAID CURVE TO THE RIGHT AND ALONG SAID EAST RIGHT OF WAY LINE, HAVING A CHORD BEARING OF SOUTH 36°44'33" EAST, A RADIUS OF 830.54 FEET, FOR AN AR DISTANCE OF 453.69 FEET; THENCE NORTH 88°25'36" WEST, A DISTANCE OF 65.47 FEET TO A POINT ON THE WEST RIGHT OF WAY LINE OF SAID HAMMONS BLVD, SAID POIUNT BEING ON A NON-TANGENT CURVE TO THE LEFT; THENCE ALONG SAID CURVE TO THE LEFT AND ALONG SAID WEST RIGHT OF WAY LINE, HAVING A CHORD BEARING OF NORTH 37°40'51" WEST, A RADIUS OF 770.54 FEET, FOR AN ARC DISTANCE OF 365.68 FEET; THENCE NORTH 52°23'30" WEST, ALONG SAID WEST RIGHT OF WAY LINE, A DISTANCE OF 30.39 TO THE BEGINNING OF A CURVE TO THE RIGHT AND TANGENT TO THE LAST DESCRIBED COURSE; THENCE ALONG SAID CURVE TO THE RIGHT, HAVING A CHORD BEARING OF NORTH 41°02'43" WEST, A RADIUS OF 834.27 FEET, FOR AN ARC DISTANCE OF 330.42 FEET TO THE **POINT OF BEGINNING**. CONTAINING 45,314.80 SQ. FEET (1.04 ACRES).

AND

ALL THAT PART OF FRACTIONAL SECTION 19, TOWNSHIP 27 NORTH, RANGE 32 WEST, ALL IN THE CITY OF JOPLIN, NEWTON COUNTY, MISSOURI AND BEING MORE PARTICULARLY DESCRIBED AS FOLLOWS:

COMMENCING FROM THE NORTHWEST CORNER OF SAID SECTION 19 (BEARINGS WRITTEN HEREIN ARE BASED UPON THE MISSOURI STATE PLANE COORDINATE SYSTEM, WEST ZONE); THENCE SOUTH 88°29'34" EAST, ALONG THE NORTH LINE OF THE SAID FRACTIONAL SECTION 19, A DISTANCE OF 916.73 FEET; THENCE SOUTH 01°29'03" WEST, A DISTANCE OF 40.00 FEET TO A POINT ON THE SOUTH RIGHT OF WAY LINE OF MISSOURI ROUTE FF (A.K.A. 32ND STREET) AND THE INTERSECTION OF SAID SOUTH RIGHT OF WAY LINE AND THE WEST RIGHT OF WAY LINE OF HAMMONS BLVD, AS PREVIOUSLY ESTABLISHED; THENCE CONTINUING SOUTH 01°29'03" WEST, ALONG SAID WEST RIGHT OF WAY LINE, A DISTANCE OF 99.99 FEET TO THE BEGINNING OF A CURVE TO THE LEFT AND TANGENT TO THE LAST DESCRIBED COURSE; THENCE ALONG SAID CURVE, HAVING A CHORD BEARING OF SOUTH 14°06'27" EAST, A RADIUS OF 834.27 FEET, FOR AN ARC DISTANCE OF 454.04 FEET; THENCE SOUTH 88°25'36" EAST, A DISTANCE OF 603.02 FEET TO THE **POINT OF BEGINNING**; THENCE CONTINUING SOUTH 88°25'36" EAST, A DISTANE OF 7.35 FEET; THENCE SOUTH 01°34'24" WEST, A DISTANCE OF 562.48 FEET; THENCE NORTH 88°25'36" WEST, A DISTANCE OF 15.25 FEET; THENCE NORTH 04°07'26" EAST, A DISTANCE OF 195.92 FEET TO THE BEGINNING OF A CURVE TO THE LEFT AND TANGENT TO THE LAST DESCRIBED COURSE; THENCE ALONG SAID CURVE TO THE LEFT, HAVING A CHORD BEARING OF NORTH 02°52'33" EAST, A RADIUS OF 485.00 FEET, FOR AN ARC DISTANCE OF 21.13 FEET; THENCE NORTH 01°37'40" EAST, A DISTANCE OF 305.84 FEET TO THE BEGINNING OF A CURVE TO THE LEFT AND TANGENT TO THE LAST DESCRIBED COURSE; THENCE ALONG SAID CURVE TO THE LEFT, HAVING A CHORD BEARING OF NORTH 00°43'30" WEST, A RADIUS OF 485.00 FEET, FOR AN ARC DISTANCE OF 39.93 FEET TO THE **POINT OF BEGINNING**. CONTAINING 4316.13 SQ. FEET (0.10) ACRES.

AND

ALL THAT PART OF FRACTIONAL SECTION 19, TOWNSHIP 27 NORTH, RANGE 32 WEST, ALL IN THE CITY OF JOPLIN, NEWTON COUNTY, MISSOURI AND BEING MORE PARTICULARLY DESCRIBED AS FOLLOWS:

COMMENCING FROM THE NORTHWEST CORNER OF SAID SECTION 19 (BEARINGS WRITTEN HEREIN ARE BASED UPON THE MISSOURI STATE PLANE COORDINATE SYSTEM, WEST ZONE); THENCE SOUTH 01°23'02" WEST, ALONG THE WEST LINE OF SAID FRACTIONAL NORTHWEST QUARTER OF SAID SECTION 19, A DISTANCE OF 2149.36 FEET; THENCE SOUTH 88°36'58" EAST, A DISTANCE OF 125.00 FEET TO THE **POINT OF BEGINNING**; THENCE CONTINUING SOUTH 88°36'58" EAST, A DISTANCE OF 2.64 FEET TO A POINT ON THE WEST RIGHT OF WAY LINE OF HAMMONS BLVD, AS PREVISOUSLY ESTABLISHED; THENCE SOUTH 00°28'39" EAST, ALONG SAID WEST RIGHT OF WAY LINE, A DISTANCE OF 2.36 FEET TO THE BEGINNING OF CURVE TO THE LEFT AND TANGENT TO THE LAST DESCRIBED COURSE; THENCE ALONG SAID CURVE, HAVING A CHORD BEARING OF SOUTH 45°28'39" EAST, A RADIUS OF 175.00 FEET, FOR AN ARC DISTANCE OF 274.89 FEET TO A POINT ON THE SOUTH RIGHT OF WAY LINE OF SAID HAMMONS BLVD; THENCE NORTH 89°31'21" EAST, ALONG THE SOUTH RIGHT OF WAY LINE OF SAID HAMMONS BLVD, A DISTANCE OF 352.25 FEET; THENCE SOUTH 0124'10" WEST, ALONG THE WEST LINE OF A TRACT OF LAND DESCRIBED IN BOOK 287 AT PAGE 385, A DISTANCE OF 43.86 FEET TO THE NORTH RIGHT OF WAY OF LINE OF INTERSTATE ROUTE NO. 44; THENCE NORTH 88°36'58" WEST, ALONG THE NORTH RIGHT OF WAY LINE OF SAID INTERSTATE ROUTE NO. 44, A DISTANCE OF 535.35 FEET TO THE INTERSECTION OF THE NORTH RIGHT OF WAY LINE OF SAID INTERSTATE ROUTE NO. 44 AND THE EAST RIGHT OF WAY LINE OF SOUTH RANGELINE ROAD, AS PREVIOUSLY ESTABLISHED; THENCE NORTH

01°23'02" EAST, ALONG THE EAST RIGHT OF WAY LINE OF SAID SOUTH RANGELINE ROAD, A DISTANCE OF 204.00 FEET TO THE **POINT OF BEGINNING**. CONTAINING 26,374.65 SQ. FEET (0.61 ACRES).

JDHQ TRACT:

ALL THAT PART OF FRACTIONAL SECTION 19, TOWNSHIP 27 NORTH, RANGE 32 WEST, ALL IN THE CITY OF JOPLIN, NEWTON COUNTY, MISSOURI AND BEING MORE PARTICULARLY DESCRIBED AS FOLLOWS:

COMMENCING FROM THE NORTHWEST CORNER OF SAID SECTION 19 (BEARINGS WRITTEN HEREIN ARE BASED UPON THE MISSOURI STATE PLANE COORDINATE SYSTEM, WEST ZONE); THENCE SOUTH 88°29'34" EAST, ALONG THE NORTH LINE OF THE SAID FRACTIONAL SECTION 19, A DISTANCE OF 2196.16 FEET TO THE INTERSECTION OF SAID NORTH LINE AND THE WEST RIGHT OF WAY LINE OF THE KANSAS CITY SOUTHERN RAILROAD, AS PREVIOUSLY ESTABLISHED; THENCE SOUTH 50°51'36" EAST ALONG SAID WEST RIGHT OF WAY LINE, A DISTANCE OF 1644.63 TO THE **POINT OF BEGINNING**; THENCE CONTINUING SOUTH 50°51'36" EAST, ALONG SAID WEST RIGHT OF WAY LINE, A DISTANCE OF 622.51 FEET TO A POINT ON THE EAST LINE OF THE SOUTHWEST QUARTER OF THE NORTHEAST QUARTER OF SAID FRACTIONAL SECTION 19; THENCE SOUTH 01°23'26" WEST, ALONG THE EAST LINE OF THE SOUTHWEST QUARTER OF THE NORTHEAST QUARTER, A DISTANCE OF 12.65 FEET; THENCE NORTH 50°51'36" WEST, PARALLEL WITH THE WEST RIGHT OF WAY LINE OF SAID KANSAS CITY SOUTHERN RAILROAD, A DISTANCE OF 643.25 FEET; THENCE SOUTH 88°25'48" EAST, A DISTANCE OF 16.40 FEET TO THE **POINT OF BEGINNING**. CONTAINING 6,328.81 SQ. FEET (0.15 ACRES).

VICTORY MINISTRY TRACT:

ALL THAT PART OF FRACTIONAL SECTION 19, TOWNSHIP 27 NORTH, RANGE 32 WEST, ALL IN THE CITY OF JOPLIN, NEWTON COUNTY, MISSOURI AND BEING MORE PARTICULARLY DESCRIBED AS FOLLOWS:

COMMENCING FROM THE NORTHWEST CORNER OF SAID SECTION 19 (BEARINGS WRITTEN HEREIN ARE BASED UPON THE MISSOURI STATE PLANE COORDINATE SYSTEM, WEST ZONE); THENCE SOUTH 88°29'34" EAST, ALONG THE NORTH LINE OF THE SAID FRACTIONAL SECTION 19, A DISTANCE OF 2196.16 FEET TO THE INTERSECTION OF SAID NORTH LINE AND THE WEST RIGHT OF WAY LINE OF THE KANSAS CITY SOUTHERN RAILROAD, AS PREVIOUSLY ESTABLISHED; THENCE SOUTH 50°51'36" EAST ALONG SAID WEST RIGHT OF WAY LINE, A DISTANCE OF 1644.63; THENCE NORTH 88°25'48" WEST, A DISTANCE OF 16.40 FEET TO THE **POINT OF BEGINNING**; THENCE CONTINUING NORTH 88°25'48" WEST, A DISTANCE OF 1101.24 FEET; THENCE SOUTH 01°34'12" WEST, A DISTANCE OF 18.92 FEET; THENCE SOUTH 88°25'48" EAST, A DISTANCE OF 1125.83 FEET; THENCE NORTH 50°51'36" WEST, PARALLEL WITH SAID WEST RIGHT OF WAY, A DISTANCE OF 31.02 FEET TO THE **POINT OF BEGINNING**. CONTAINING 21,064.49 FEET (0.48 ACRES)

THE ABOVE DESCRIBED TRACTS OF LAND, IN TOTAL, CONTAIN 117.25 ACRES, MORE OR LESS.

EXHIBIT D
MAP OF DISTRICT WITH ADJACENT PROPERTY ADDED

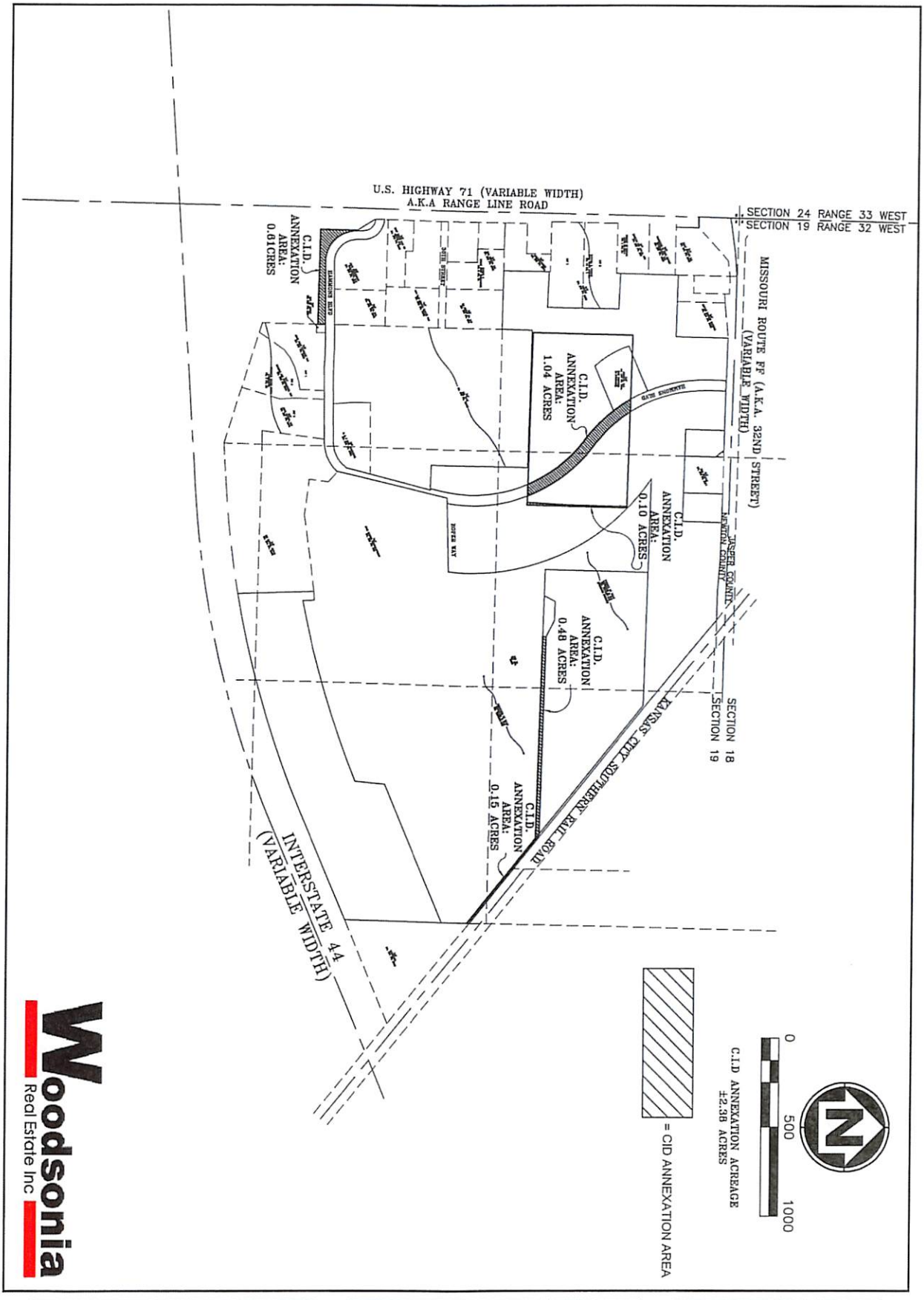

SHEET NUMBER

OF

WOODSONIA REAL ESTATE INC.

CID ANNEXATION

CITY OF JOPLIN
NEWTON COUNTY, MISSOURI

REVISIONS				DRAWING INFO.	
NO.	DESCRIPTION	BY	DATE	DRAWN BY:	KRB
	ADDED EXCLUSION TRACT	KRB		CHECK BY:	KRB
				LICENSE NO.	LC-62
				DATE:	2020-11-04
				FIELD BOOK:	
				JOB NUMBER	20JO10011

© COPYRIGHT ANDERSON ENGINEERING, INC. 2019

ANDERSON ENGINEERING
EMPLOYEE OWNED
ENGINEERS • SURVEYORS • LABORATORIES • DRILLING
941 W 141ST TERR. STE A• KANSAS CITY, MO 64145• PHONE (816) 777-0400
A LICENSED MISSOURI ENGINEERING & SURVEYING CORPORATION • LC 62

Nov 09, 2020 – 1:43pm Plotted By: kbrdd C:\Shared drives\KC10 – Land Development\Projects\2020\20KC10060 JQ Hammons Large Scale Development\02 SURVEY\DRAWINGS\CID DRAWINGS\CID BOUNDARY.DWG Layout: WOODSONIA CID BOUNDARY

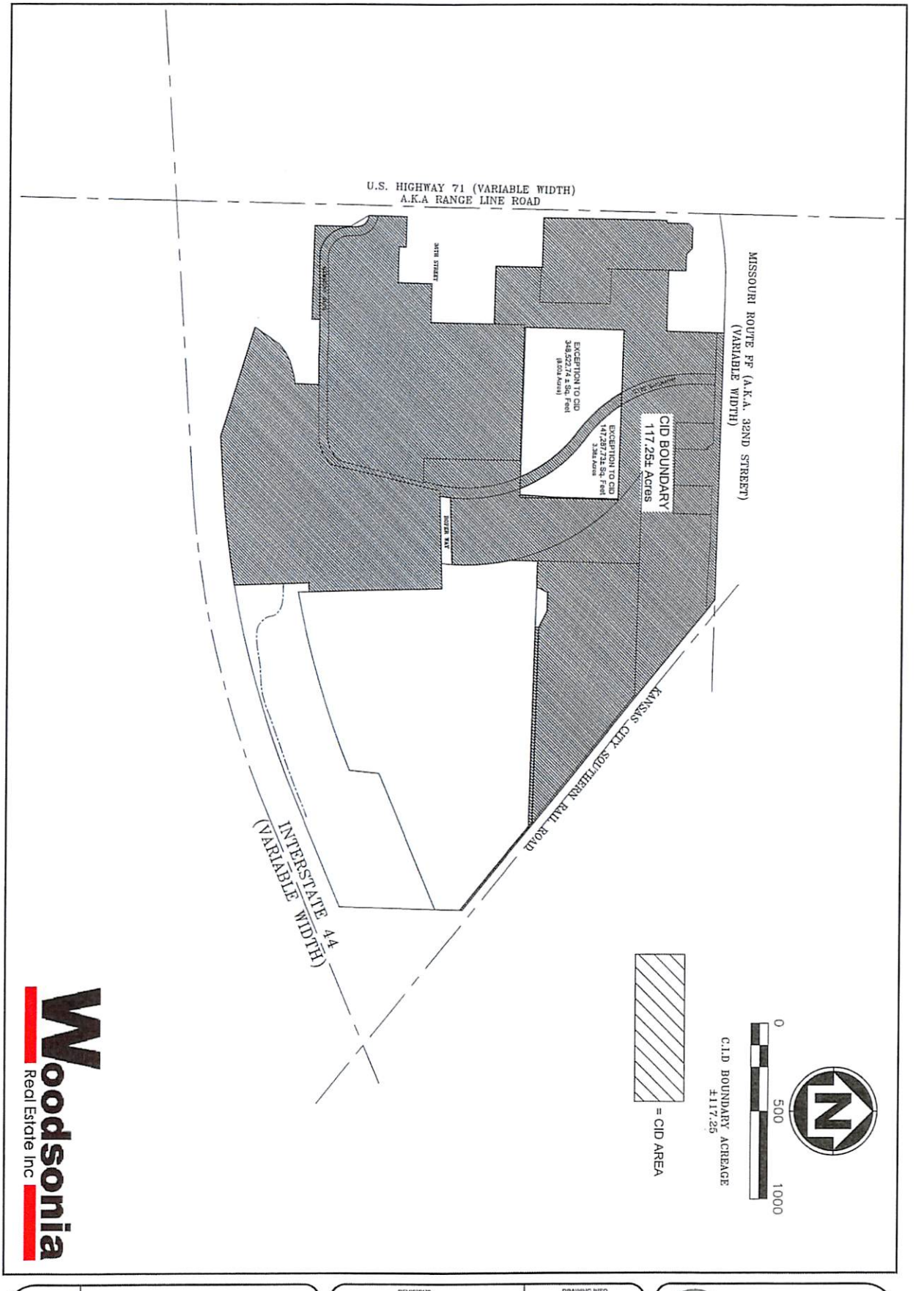

SHEET NUMBER

OF

WOODSONIA REAL ESTATE INC.

CID BOUNDARY

(AFTER ANNEXATION)

JOPLIN, NEWTON COUNTY, MISSOURI

REVISIONS				DRAWING INFO.	
NO.	DESCRIPTION	BY	DATE	DRAWN BY:	KRB
		KRB		CHECK BY:	KRB
		KRB		LICENSE NO.	LC-62
				DATE:	2020-11-09
				FIELD BOOK:	
				JOB NUMBER	20JO10011

© COPYRIGHT ANDERSON ENGINEERING INC. 2019

ANDERSON ENGINEERING
EMPLOYEE OWNED
ENGINEERS • SURVEYORS • LABORATORIES • DRILLING
541 W 141ST TERR, STE A• KANSAS CITY, MO 64145• PHONE (816) 777-0400
A LICENSED MISSOURI ENGINEERING & SURVEYING CORPORATION • LC 62

EXHIBIT E
DISTRICT RESOLUTIONS

RESOLUTION NO. 2020-08

THE 32nd STREET PLACE COMMUNITY IMPROVEMENT DISTRICT

RESOLUTION OF THE 32ND STREET PLACE COMMUNITY IMPROVEMENT DISTRICT APPROVING AMENDMENT TO DISTRICT BOUNDARIES AND ADDITION OF ADJACENT PROPERTY TO THE DISTRICT; AUTHORIZING SUBMISSION OF A PETITION TO CITY OF JOPLIN FOR APPROVAL; AND OTHER ACTIONS RELATED THERETO.

WHEREAS, by Ordinance No. 2020-113, adopted August 3, 2020 ("Ordinance") and pursuant to the Community Improvement District Act, Sections 67.1401 *et seq.*, RSMo ("Act"), the City Council of the City of Joplin, Missouri ("City Council") approved the Petition for Establishment of the 32nd Street Place Community Improvement District ("Petition"), thereby creating the 32nd Street Place Community Improvement District ("District");

WHEREAS, the current boundaries of the District are legally described on the attached Exhibit A and depicted on the map attached as Exhibit B;

WHEREAS, the District was formed to acquire property for and to fund certain public improvements, including the construction of improvements to and re-alignment of Hammons Boulevard and the construction of three regional detention basins as part of a larger redevelopment project;

WHEREAS, Hammons Boulevard is an existing private road that connects with Range Line Road on the western boundary of the District and with 32nd Street on the northern boundary of the District;

WHEREAS, there are three tracts (to be platted as Tract A, Tract B, and Tract C) for construction of regional detention basins as part of the redevelopment project;

WHEREAS, under the Act, the District may only acquire property and spend District sales tax revenue within the District;

WHEREAS, the following property is outside of the District and must be added to the District to enable the District to undertake the planned public improvements in accordance with the Act: (a) that portion of the existing Hammons Boulevard that crosses the site of a proposed Menards store ("Hammons Boulevard Property"); and (b) two contiguous tracts adjacent to a tract (to be platted as Tract C upon which one of the regional detention basins is planned to be constructed), including: (i) a narrow tract running west and east to the Kansas City Southern Rail Road right-of-way ("Victory Ministry Tract"), which tract is owned by Victory Ministry and Sports Complex (f/k/a Bridge Ministries, Inc.), a Missouri nonprofit corporation ("Victory Ministry"); and (ii) a narrow tract running parallel with the Kansas City Southern Rail Road right-of-way ("JDHQ Tract"), which tract is owned by JDHQ Land Holdings, LLC, a Delaware limited liability company ("JDHQ") (the Victory Ministry Tract and the JDHQ Tract are collectively referred to as the "New Tract C Property");

WHEREAS, the Hammons Boulevard Property and the New Tract C Property are collectively referred to as the "Adjacent Property";

WHEREAS, the District, JDHQ as the current owner of the Hammons Boulevard Property and the JDHQ Tract, and Victory Ministry, as the current owner of the Victory Ministry Tract, desire to add the Adjacent Property to the District as permitted under the Act. The Adjacent Property is legally described on the attached Exhibit C and depicted on the map attached as Exhibit D;

WHEREAS, Section 67.1441.2, RSMo, provides that, with the consent of the Board of Directors, real property may be added to the District by ordinance upon receipt of a proper petition and after a public hearing is held by the governing body of the municipality on the addition of the real property in the manner provided in section 67.1431 upon proper notice. For the purposes of adding property to the District, a proper petition is one which meets the requirements of section 67.1421, which requirements shall only apply as to the real property proposed to be added;

WHEREAS, the District is in receipt of the Petition to Amend Boundaries and Add Property to the District signed by JDHQ and Victory Ministry to add the Adjacent Property to the District; and

WHEREAS, the District desires to approve and consent to the amendment of the District's boundaries by adding the Adjacent Property and to submit the Petition to Amend Boundaries and Add Property to the 32nd Street Place Community Improvement District to the City Council for approval in accordance with the Act.

NOW, THEREFORE, BE IT RESOLVED BY THE BOARD OF DIRECTORS OF THE 32nd STREET PLACE COMMUNITY IMPROVEMENT DISTRICT, AS FOLLOWS:

1. The Board of Directors acknowledges receipt of the Petition to Amend Boundaries and Add Property to the 32nd Street Place Community Improvement District and the Board of Directors approves and consents to the amendment of the District's boundaries by adding the Adjacent Property to the District.

2. The Petition to Amend Boundaries and Add Property to the 32nd Street Place Community Improvement District is approved in substantially the form presented on this date to the Board of Directors, subject to such changes, additions or deletions as may be deemed necessary or desirable by the District's officers, upon the advice of counsel, to carry out the purpose and intent of this Resolution, provided that any substantive changes are also approved by the owners of the Adjacent Property.

3. The District's officers and legal counsel are authorized and directed to submit the Petition to Amend Boundaries and Add Property to the 32nd Street Place Community Improvement District with the City Clerk for approval by the City Council of the City of Joplin, Missouri following a public hearing in accordance with the Act.

4. Upon the addition of the Adjacent Property to the District, the Adjacent Property shall be subject to the District projects and sales tax.

5. The Chairman, Vice Chairman and Secretary are authorized and directed to take all further action necessary to carry out the purpose and intent of this Resolution.

6. This Resolution shall take effect immediately.

Adopted October 28, 2020.

Giltner B. Stevens, Chairman

ATTEST:

Becky Ziegler, Records Custodian

EXHIBIT A

Legal Description of Current District Boundaries

WOODSONIA CID BOUNDARY DESCRIPTION – 2020-06-29
ALL THAT PART OF FRACTIONAL SECTION 19, TOWNSHIP 27 NORTH, RANGE 32 WEST, ALL IN THE CITY OF JOPLIN, NEWTON COUNTY, MISSOURI AND BEING MORE PARTICULARLY DESCRIBED AS FOLLOWS:

COMMENCING FROM THE NORTHWEST CORNER OF SAID SECTION 19 (BEARINGS WRITTEN HEREIN ARE BASED UPON THE MISSOURI STATE PLANE COORDINATE SYSTEM, WEST ZONE); THENCE SOUTH 01°22'35" WEST, ALONG THE WEST LINE OF SAID FRACTIONAL SECTION 19, A DISTANCE OF 225.28 FEET; THENCE SOUTH 88°36'58" EAST, A DISTANCE OF 60.00 FEET TO THE **POINT OF BEGINNING**, SAID POINT BEING ON THE EAST RIGHT OF WAY LINE OF U.S. HIGHWAY NO. 71 (RANGE LINE ROAD), THENCE NORTH 47°54'24" EAST, A DISTANCE OF 36.52 FEET; THENCE SOUTH 88°49'26" EAST, A DISTANCE OF 116.65 FEET; THENCE SOUTH 45°04'38" EAST, A DISTANCE OF 45.99 FEET; THENCE SOUTH 88°49'29" EAST, A DISTANCE OF 93.80 FEET TO A POINT ON THE EAST LINE OF A TRACT OF LAND DESCRIBED IN BOOK 351 AT PAGE 2535; THENCE SOUTH 01°17'42" WEST, ALONG SAID EAST LINE, A DISTANCE OF 99.69 FEET; THENCE SOUTH 88°40'47" EAST, ALONG THE SOUTH LINE OF TWO TRACTS OF LAND DESCRIBED ON BOOK 351 AT PAGE 2535 AND BOOK 334 AT PAGE 1685 TO THE SOUTHEAST CORNER OF SAID TRACT OF LAND DESCRIBED IN BOOK 334 AT PAGE 1685, A DISTANCE OF 349.37 FEET; THENCE NORTH 01°20'14" EAST, ALONG THE EAST LINE OF THE LAST MENTIONED TRACT OF LAND, A DISTANCE OF 329.70 FEET TO A POINT ON THE NORTH LINE OF SAID FRACTIONAL SECTION 19; THENCE SOUTH 88°29'34" EAST, ALONG THE NORTH LINE OF SAID FRACTIONAL SECTION 19, A DISTANCE OF 1516.61 FEET TO THE INTERSECTION OF SAID NORTH LINE AND THE WEST RIGHT OF WAY LINE OF THE KANSAS CITY SOUTHERN RAILROAD, AS PREVIOUSLY ESTABLISHED; THENCE SOUTH 50°51'36" EAST, ALONG THE WEST RIGHT OF WAY LINE OF SAID KANSAS CITY SOUTHERN RAILROAD, A DISTANCE OF 1644.63 FEET; THENCE NORTH 88°25'48" WEST, A DISTANCE OF 1117.64 FEET; THENCE NORTH 63°13'15" WEST, A DISTANCE OF 103.00 FEET; THENCE NORTH 88°25'48" WEST, A DISTANCE OF 106.34 FEET; THENCE SOUTH 26°46'58" WEST, A DISTANCE OF 69.40 FEET; THENCE NORTH 88°25'48" WEST, A DISTANCE OF 147.57 FEET; THENCE SOUTH 01°34'45" WEST, A DISTANCE OF 156.63 FEET TO THE BEGINNING OF A NON-TANGENT CURVE TO THE RIGHT; THENCE ALONG SAID CURVE TO THE RIGHT, HAVING A CHORD BEARING OF SOUTH 03°50'48" EAST, A RADIUS OF 1205.54 FEET, FOR AN ARC DISTANCE OF 331.08 FEET TO A POINT ON THE NORTH LINE OF AN EXISTING INGRESS/EGRESS EASEMENT DESCRIBED IN BOOK 353 AT PAGES 13767 & 13738; THENCE SOUTH 88°27'31" WEST, ALONG THE NORTH LINE OF SAID INGRESS/EGRESS EASEMENT, A DISTANCE OF 378.02 FEET, SAID POINT BEING ON A NONTANGENT CURVE TO THE RIGHT; THENCE ALONG SAID CURVE TO THE RIGHT, HAVING A CHORD BEARING OF SOUTH 08°37'33" WEST, A RADIUS OF 830.54 FEET, FOR AN ARC DISTANCE OF 60.97 FEET, SAID POINT BEING AT THE NORTHWEST CORNER OF A TRACT OF LAND DESCRIBED IN BOOK 332 AT PAGE 708; THENCE NORTH 88°27'31" EAST, ALONG THE NORTH LINE OF SAID TRACT OF LAND IN BOOK 332 AT PAGE 708, A DISTANCE OF 524.91 FEET TO THE NORTHEAST CORNER OF SAID TRACT OF LAND; THENCE SOUTH 01°31'29" EAST, ALONG THE EAST LINE OF SAID TRACT OF LAND, A DISTANCE OF 759.62 FEET, TO THE SOUTHEAST CORNER OF SAID TRACT OF LAND; THENCE SOUTH 88°25'00" WEST, ALONG THE SOUTH LINE OF SAID TRACT OF LAND, A DISTANCE OF 50.32 FEET TO THE NORTHEAST CORNER OF A TRACT OF LAND DESCRIBED IN BOOK 364 AT PAGE 3348; THENCE SOUTH 01°33'07" EAST, ALONG THE EAST LINE OF SAID TRACT OF LAND, A DISTANCE OF 426.15 FEET TO A POINT ON THE NORTH RIGHT OF WAY LINE U.S. INTERSTATE NO. 44, AS PREVIOUSLY ESTABLISHED, SAID POINT BEING ON A NON-TANGENT CURVE TO THE RIGHT; THENCE ALONG SAID CURVE TO THE RIGHT, HAVIG A CHORD BEARING OF SOUTH 83°18'13" WEST, A RADIUS OF 5482.90, FOR AN ARC DISTANCE OF 593.34 FEET TO THE POINT OF TANGENCY; THENCE SOUTH 86°31'35" WEST, ALONG THE NORTH RIGHT OF WAY LINE OF SAID INTERSTATE NO. 44, A DISTANCE OF 251.82 FEET TO THE SOUTHEAST CORNER OF LOT 3, HAMMONS

SILVER CREEK SUBDIVISION, AS RECORDED IN PLAT BOOK 7 AT PAGE 22; THENCE NORTH 72°49'10" WEST, ALONG THE SOUTH LINES OF LOTS 3, 2 OF SAID SUBDIVISION AND THE NORTH RIGHT OF WAY LINE OF SAID INTERSTATE NO. 44, A DISTANCE OF 652.09 FEET TO THE SOUTHWEST CORNER OF SAID LOT 2; THENCE NORTH 34°50'17" EAST, ALONG THE WEST LINE OF SAID LOT 2, A DISTANCE OF 169.37 FEET; THENCE NORTH 52°54'46" EAST, ALONG THE WEST LINE OF SAID LOT 2, A DISTANCE OF 56.12 FEET; THENCE NORTH 64°12'51" EAST, ALONG THE WEST LINE OF SAID LOT 2, A DISTANCE OF 56.53 FEET; THENCE NORTH 74°00'08" EAST, ALONG THE WEST LINE OF SAID LOT 2, A DSTANCE OF 86.28 FEET; THENCE NORTH 02°18'22" EAST, ALONG THE WEST LINE OF SAID LOT 2, A DISTANCE OF 137.07 FEET TO A POINT ON THE SOUTH RIGHT OF WAY LINE OF HAMMONS BLVD; THENCE SOUTH 89°31'20" WEST ALONG SAID SOUTH RIGHT OF WAY LINE, A DISTANCE OF 90.72 FEET TO THE BEGINNING OF A CURVE TO THE RIGHT AND TANGENT TO THE LAST DESCRIBED COURSE; THENCE ALONG SAID CURVE TO THE RIGHT AND ALONG SAID SOUTH RIGHT OF WAY LINE, HAVING A CHORD BEARING OF NORTH 88°24'56" WEST, A RADIUS OF 1415.47 FEET, FOR AN ARC DISTANCE OF 101.08 FEET TO THE BEGINNING OF A REVERSE CURVE TO THE LEFT; THENCE ALONG SAID CURVE TO THE LEFT AND ALONG SAID SOUTH RIGHT OF WAY LINE, HAVING A CHORD BEARING OF NORTH 88°24'57" WEST, A RADIUS OF 1365.88 FEET, FOR AN ARC DISTANCE OF 98.28 FEET TO THE POINT OF TANGENCY; THENCE SOUTH 89°31'21" WEST, ALONG SAID SOUTH RIGHT OF WAY LINE, A DISTANC OF 434.42 FEET TO THE BEGINNING OF A CURVE TO THE RIGHT AND TANGENT TO THE LAST DESCRIBED COURSE; THENCE ALONG SAID CURVE TO THE RIGHT AND ALONG SAID SOUTH RIGHT OF WAY LINE, HAVING A CHORD BEARING OF NORTH 45°28'39" WEST, A RADIUS OF 175.00 FEET, FOR AN ARC DISTANCE OF 274.89 FEET; THENCE NORTH 00°28'39" WEST, ALONG THE WEST RIGHT OF WAY LINE OF SAID HAMMONS BLVD, A DISTANCE OF 39.80 FEET TO THE BEGINNING OF A CURVE TO THE LEFT, AND TANGENT TO THE LAST DESCRIBED COURSE; THENCE ALONG SAID CURVE TO THE LEFT, AND ALONG THE WEST AND SOUTH, SOUTH RIGHT OF WAY LINE, HAVING A CHORD BEARING OF NORTH 44°06'48" WEST, A RADIUS OF 67.48 FEET, FOR AN ARC DISTANCE OF 102.78 FEET TO A POINT ON THE EAST RIGHT OF WAY LINE OF SAID U.S. HIGHWAY NO. 71 (RANGE LINE ROAD); THENCE NORTH 01°23'02" EAST, ALONG SAID EAST RIGHT OF WAY LINE, A DISTANCE OF 216.47 FEET TO THE NORTHWEST CORNER OF PARCEL 1 OF DRURY FIRST SUBDIVISION, AS RECORDED IN BOOK 4 AT PAGE 14; THENCE SOUTH 88°45'52" EAST, ALONG THE NORTH LINE OF SAID PARCEL 1, A DISTANCE OF 174.00 FEET; THENCE SOUTH 01°33'55" WEST, ALONG THE NORTH LINE OF SAID PARCEL 1, A DISTANCE OF 40.50 FEET; THENCE SOUTH 88°45'52" EAST, ALONG THE NORTH LINE OF SAID PARCEL 1, A DISTANCE OF 204.50 FEET TO A POINT ON THE WEST LINE OF A TRACT OF LAND DESCRIBED IN BOOK 365 AT PAGE 7078; THENCE NORTH 01°33'55" EAST, ALONG THE WEST LINE OF SAID TRACT, A DISTANCE OF 195.50 FEET TO A POINT ON THE SOUTH LINE OF 36TH STREET, AS PREVIOUSLY ESTABLISHED; THENCE SOUTH 88°45'52" ALONG THE SOUTH RIGHT OF WAY LINE OF SAID 36TH STREET, A DISTANCE OF 221.50 FEET TO A POINT ON THE WEST LINE OF A TRACT OF LAND DESCRIBED IN BOOK 348 AT PAGE 12652; THENCE NORTH 01°33'57" EAST, THE WEST LINE OF SAID TRACT OF LAND DESCRIBED IN BOOK 348 AT PAGE 12652, A DISTANCE OF 360.00 FEET TO THE NORTHEAST CORNER OF SAID TRACT OF LAND DESCRIBED IN BOOK 357 AT PAGE 873; THENCE NORTH 88°53'34" WEST, ALONG THE NORTH LINE OF THE LAST WRITTEN TRACT OF LAND AND THE NORTH LINE OF PARCEL 4, DRURY FIRST SUBDIVISION, AS RECORDED IN PLAT BOOK 4 AT PAGE 14, A DISTANCE OF 329.77 FEET; THENCE NORTH 01°16'16" EAST, ALONG THE EAST LINE OF A TRACT OF LAND DESCRIBED IN BOOK 346 AT PAGE 2404, A DISTANCE OF 263.97 FEET TO THE NORTHEAST CORNER OF SAID TRACT OF LAND; THENCE NORTH 88°41'12" WEST, ALONG THE SOUTH LINE OF LOT 1, DARRELL L. ROGERS 2008 TRUST ADDITION AS RECORDED IN PLAT BOOK 14 AT PAGE 1, A DISTANCE OF 283.50 FEET TO THE SOUTHWEST CORNER OF SAID LOT 1, SAID POINT BEING ON THE EAST RIGHT OF WAY LINE OF SAID U.S. HIGHWAY NO. 71 (RANGE LINE ROAD); THENCE NORTH 01°15'44" EAST, ALONG THE EAST RIGHT OF WAY LINE OF SAID U.S. HIGHWAY NO. 71 (RANGE LINE ROAD), A DISTANCE OF 701.14 FEET TO THE **POINT OF BEGINNING.**

EXCEPT THAT PART DESCRIBED AS FOLLOWS:

ALL THAT PART OF FRACTIONAL SECTION 19, TOWNSHIP 27 NORTH, RANGE 32 WEST, ALL IN THE CITY OF JOPLIN, NEWTON COUNTY, MISSOURI AND BEING MORE PARTICULARLY DESCRIBED AS FOLLOWS:

COMMENCING FROM THE NORTHWEST CORNER OF SAID SECTION 19 (BEARINGS WRITTEN HEREIN ARE BASED UPON THE MISSOURI STATE PLANE COORDINATE SYSTEM, WEST ZONE); THENCE SOUTH 88°29'34" EAST, ALONG THE NORTH LINE OF THE SAID FRACTIONAL SECTION 19, A DISTANCE OF 678.82 FEET; THENCE SOUTH 01°34'24" WEST, A DISTANCE OF 571.49 FEET TO THE **POINT OF BEGINNING**; THENCE SOUTH 88°25'36" EAST, A DISTANCE OF 969.71 FEET; THENCE SOUTH 01°34'24" WEST, A DISTANCE OF 562.48 FEET; THENCE NORTH 88°25'36" WEST, A DISTANCE OF 969.71 FEET; THENCE NORTH 01°34'24" EAST, A DISTANCE OF 562.48 FEET TO THE **POINT OF BEGINNING**.

THE ABOVE DESCRIBED TRACT OF LAND CONTAINS 114.87 ACRES, MORE OR LESS.

EXHIBIT B

Map of Current District Boundaries

Woodsonia Real Estate Inc

SHEET NUMBER ____ OF ____

WOODSONIA REAL ESTATE INC.

CID BOUNDARY

CITY OF JOPLIN
NEWTON COUNTY, MISSOURI

REVISIONS				DRAWING INFO.	
NO	DESCRIPTION	BY	DATE	DRAWN BY:	KRB
	APPROVED OCT 19, 2020	KRB		CHECK BY:	KRB
		KRB		LICENSE NO.	C-62
				DATE:	2020-10-19
				FIELD BOOK:	
				JOB NUMBER	20JO10011

© COPYRIGHT ANDERSON ENGINEERING EMPLOYEE OWNED

ANDERSON ENGINEERING
EMPLOYEE OWNED
ENGINEERS · SURVEYORS · LABORATORIES · DRILLING

EXHIBIT C

Legal Description of Adjacent Property

HAMMONS BOULEVARD PROPERTY:

ALL THAT PART OF FRACTIONAL SECTION 19, TOWNSHIP 27 NORTH, RANGE 32 WEST, ALL IN THE CITY OF JOPLIN, NEWTON COUNTY, MISSOURI AND BEING MORE PARTICULARLY DESCRIBED AS FOLLOWS: **COMMENCING** FROM THE NORTHWEST CORNER OF SAID SECTION 19 (BEARINGS WRITTEN HEREIN ARE BASED UPON THE MISSOURI STATE PLANE COORDINATE SYSTEM, WEST ZONE); THENCE SOUTH 88°29'34" EAST, ALONG THE NORTH LINE OF THE SAID FRACTIONAL SECTION 19, A DISTANCE OF 916.30 FEET; THENCE SOUTH 01°29'03" WEST, A DISTANCE OF 40.00 FEET TO A POINT ON THE SOUTH RIGHT OF WAY LINE OF MISSOURI ROUTE FF (A.K.A. 32ND STREET) AND THE INTERSECTION OF SAID SOUTH RIGHT OF WAY LINE AND THE WEST RIGHT OF WAY LINE OF HAMMONS BLVD, AS PREVIOUSLY ESTABLISHED; THENCE CONTINUING SOUTH 01°29'03" WEST, ALONG SAID WEST RIGHT OF WAY LINE, A DISTANCE OF 99.99 FEET TO THE BEGINNING OF A CURVE TO THE LEFT AND TANGENT TO THE LAST DESCRIBED COURSE; THENCE ALONG SAID CURVE, HAVING A CHORD BEARING OF SOUTH 14°06'27" EAST, A RADIUS OF 834.27 FEET, FOR AN ARC DISTANCE OF 454.04 FEET TO THE **POINT OF BEGINNING**; THENCE SOUTH 88°25'36" EAST, A DISTANCE OF 71.23 FEET TO A POINT ON THE EAST RIGHT OF WAY LINE OF SAID HAMMONS BLVD, SAID POINT BEING ON A NON-TANGENT CURVE TO THE LEFT; THENCE ALONG SAID CURVE TO THE LEFT AND ALONG SAID EAST RIGHT OF WAY LINE, HAVING A CHORD BEARING OF SOUTH 42°24'50" EAST, A RADIUS OF 774.27 FEET FOR AN ARC DISTANCE OF 269.67 FEET; THENCE SOUTH 52°23'30" EAST, ALONG SAID EAST RIGHT OF WAY LINE, A DISTANCE OF 30.39 FEET TO THE BEGINNING OF A CURVE TO THE RIGHT AND TANGENT TO THE LAST DESCRIBED COURSE; THENCE ALONG SAID CURVE TO THE RIGHT AND ALONG SAID EAST RIGHT OF WAY LINE, HAVING A CHORD BEARING OF SOUTH 36°44'33" EAST, A RADIUS OF 830.54 FEET, FOR AN AR DISTANCE OF 453.69 FEET; THENCE NORTH 88°25'36" WEST, A DISTANCE OF 65.47 FEET TO A POINT ON THE WEST RIGHT OF WAY LINE OF SAID HAMMONS BLVD, SAID POIUNT BEING ON A NON-TANGENT CURVE TO THE LEFT; THENCE ALONG SAID CURVE TO THE LEFT AND ALONG SAID WEST RIGHT OF WAY LINE, HAVING A CHORD BEARING OF NORTH 37°40'51" WEST, A RADIUS OF 770.54 FEET, FOR AN ARC DISTANCE OF 365.68 FEET; THENCE NORTH 52°23'30" WEST, ALONG SAID WEST RIGHT OF WAY LINE, A DISTANCE OF 30.39 TO THE BEGINNING OF A CURVE TO THE RIGHT AND TANGENT TO THE LAST DESCRIBED COURSE; THENCE ALONG SAID CURVE TO THE RIGHT, HAVING A CHORD BEARING OF NORTH 41°02'43" WEST, A RADIUS OF 834.27 FEET, FOR AN ARC DISTANCE OF 330.42 FEET TO THE **POINT OF BEGINNING**. CONTAINING 45,314.80 SQ. FEET (1.04 ACRES).

JDHQ TRACT:

ALL THAT PART OF FRACTIONAL SECTION 19, TOWNSHIP 27 NORTH, RANGE 32 WEST, ALL IN THE CITY OF JOPLIN, NEWTON COUNTY, MISSOURI AND BEING MORE PARTICULARLY DESCRIBED AS FOLLOWS:

COMMENCING FROM THE NORTHWEST CORNER OF SAID SECTION 19 (BEARINGS WRITTEN HEREIN ARE BASED UPON THE MISSOURI STATE PLANE COORDINATE SYSTEM, WEST ZONE); THENCE SOUTH 88°29'34" EAST, ALONG THE NORTH LINE OF THE SAID FRACTIONAL SECTION 19, A DISTANCE OF 2196.16 FEET TO THE INTERSECTION OF SAID NORTH LINE AND THE WEST RIGHT OF WAY LINE OF THE KANSAS CITY SOUTHERN RAILROAD, AS PREVIOUSLY ESTABLISHED; THENCE SOUTH 50°51'36" EAST ALONG SAID WEST RIGHT OF WAY LINE, A DISTANCE OF 1644.63 TO THE **POINT OF BEGINNING**; THENCE CONTINUING SOUTH 50°51'36" EAST, ALONG SAID WEST RIGHT OF WAY LINE, A DISTANCE OF 622.51 FEET TO A POINT ON THE EAST LINE OF THE SOUTHWEST QUARTER OF THE NORTHEAST QUARTER OF

SAID FRACTIONAL SECTION 19; THENCE SOUTH 01°23'26" WEST, ALONG THE EAST LINE OF THE SOUTHWEST QUARTER OF THE NORTHEAST QUARTER, A DISTANCE OF 12.65 FEET; THENCE NORTH 50°51'36" WEST, PARALLEL WITH THE WEST RIGHT OF WAY LINE OF SAID KANSAS CITY SOUTHERN RAILROAD, A DISTANCE OF 643.25 FEET; THENCE SOUTH 88°25'48" EAST, A DISTANCE OF 16.40 FEET TO THE **POINT OF BEGINNING**. CONTAINING 6,328.81 SQ. FEET (0.15 ACRES).

VICTORY MINISTRY TRACT:

ALL THAT PART OF FRACTIONAL SECTION 19, TOWNSHIP 27 NORTH, RANGE 32 WEST, ALL IN THE CITY OF JOPLIN, NEWTON COUNTY, MISSOURI AND BEING MORE PARTICULARLY DESCRIBED AS FOLLOWS:

COMMENCING FROM THE NORTHWEST CORNER OF SAID SECTION 19 (BEARINGS WRITTEN HEREIN ARE BASED UPON THE MISSOURI STATE PLANE COORDINATE SYSTEM, WEST ZONE); THENCE SOUTH 88°29'34" EAST, ALONG THE NORTH LINE OF THE SAID FRACTIONAL SECTION 19, A DISTANCE OF 2196.16 FEET TO THE INTERSECTION OF SAID NORTH LINE AND THE WEST RIGHT OF WAY LINE OF THE KANSAS CITY SOUTHERN RAILROAD, AS PREVIOUSLY ESTABLISHED; THENCE SOUTH 50°51'36" EAST ALONG SAID WEST RIGHT OF WAY LINE, A DISTANCE OF 1644.63; THENCE NORTH 88°25'48" WEST, A DISTANCE OF 16.40 FEET TO THE **POINT OF BEGINNING**; THENCE CONTINUING NORTH 88°25'48" WEST, A DISTANCE OF 1101.24 FEET; THENCE SOUTH 01°34'12" WEST, A DISTANCE OF 18.92 FEET; THENCE SOUTH 88°25'48" EAST, A DISTANCE OF 1125.83 FEET; THENCE NORTH 50°51'36" WEST, PARALLEL WITH SAID WEST RIGHT OF WAY, A DISTANCE OF 31.02 FEET TO THE **POINT OF BEGINNING**. CONTAINING 21,064.49 FEET (0.48 ACRES)

EXHIBIT D

Map of Adjacent Property

Woodsonia Real Estate Inc

SHEET NUMBER

WOODSONIA REAL ESTATE INC.

CID ANNEXATION

CITY OF JOPLIN
NEWTON COUNTY, MISSOURI

REVISIONS				DRAWING INFO.	
NO	DESCRIPTION	BY	DATE	DRAWN BY:	KRB
	ADDED EXCLUSION TRACT	KRB		CHECK BY:	KRB
				LICENSE NO.	E-57
				DATE:	2020-10-20
				FIELD BOOK:	
				JOB NUMBER:	20JO10011

ANDERSON ENGINEERING
EMPLOYEE OWNED
ENGINEERS • SURVEYORS • LABORATORIES • DRILLING

Woodsonia Real Estate Inc

SHEET NUMBER 01

WOODSONIA REAL ESTATE INC.

CID BOUNDARY

CITY OF JOPLIN
NEWTON COUNTY, MISSOURI

NO.	DESCRIPTION	BY	DATE
	ADDED EXCLUSION TRACT	KRB	
	ADDED ANNEXATION TRACTS	KRB	

DRAWING FILE	
DRAWN BY:	KRB
CHECK BY:	KRB
LICENSURE:	C-62
DATE:	2020-10-19
FIELD BOOK:	
JOB NUMBER:	20JO10011

© COPYRIGHT ANDERSON ENGINEERING & SURVEYING CO. 2019

ANDERSON ENGINEERING
EMPLOYEE OWNED

ENGINEERS • SURVEYORS • LABORATORIES • DRILLING

RESOLUTION NO. 2020-11

THE 32nd STREET PLACE COMMUNITY IMPROVEMENT DISTRICT

RESOLUTION OF THE 32ND STREET PLACE COMMUNITY IMPROVEMENT DISTRICT APPROVING AMENDMENT TO DISTRICT BOUNDARIES AND ADDITION OF ADJACENT PROPERTY TO THE DISTRICT; AUTHORIZING SUBMISSION OF AN AMENDED PETITION TO CITY OF JOPLIN FOR APPROVAL; AND OTHER ACTIONS RELATED THERETO.

WHEREAS, by Ordinance No. 2020-113, adopted August 3, 2020 ("Ordinance") and pursuant to the Community Improvement District Act, Sections 67.1401 *et seq.*, RSMo ("Act"), the City Council of the City of Joplin, Missouri ("City Council") approved the Petition for Establishment of the 32nd Street Place Community Improvement District ("Petition"), thereby creating the 32nd Street Place Community Improvement District ("District");

WHEREAS, the current boundaries of the District are legally described on the attached Exhibit A and depicted on the map attached as Exhibit B;

WHEREAS, the District was formed to acquire property for and to fund certain public improvements, including the construction of improvements to and re-alignment of Hammons Boulevard and the construction of three regional detention basins as part of a larger redevelopment project;

WHEREAS, Hammons Boulevard is an existing private road that connects with Range Line Road on the western boundary of the District and with 32nd Street on the northern boundary of the District;

WHEREAS, there are three tracts (to be platted as Tract A, Tract B, and Tract C) for construction of regional detention basins as part of the redevelopment project;

WHEREAS, under the Act, the District may only acquire property and spend District sales tax revenue within the District;

WHEREAS, on October 28, 2020, the District adopted Resolution No. 2020-08 authorizing the amendment of the District's boundaries and the filing of the Petition to Amend Boundaries and Add Property to the District ("Annexation Petition") signed by the owners of property to be added to the District pursuant to the Act;

WHEREAS, the Annexation Petition was filed with the City Clerk of the City on October 29, 2020;

WHEREAS, since the filing of the Annexation Petition, it was discovered that two additional tracts need to be added to the District to enable the District to undertake the planned improvements to Hammons Boulevard;

WHEREAS, the following property is outside of the District and must be added to the District to enable the District to undertake the planned public improvements in accordance with the Act: (a)(i) that portion of the existing Hammons Boulevard that crosses the site of a proposed Menards store, which site is referenced herein as the "Carved-Out Tract"; (ii) that portion of the planned new section of Hammons Boulevard that encroaches on the Carved-Out Tract; and (iii) property adjacent to that portion of the existing Hammons Boulevard near its intersection with Range Line Road (collectively (collectively, "Hammons Boulevard Property"); and (b) two contiguous tracts adjacent to a tract (to be platted as Tract C upon which one of the regional detention basins is planned to be constructed), including: (i) a narrow tract running west and east to the Kansas City Southern Rail Road right-of-way ("Victory Ministry Tract"), which tract is owned by Victory Ministry and Sports Complex (f/k/a Bridge Ministries, Inc.), a Missouri nonprofit corporation ("Victory Ministry"); and (ii) a narrow tract running parallel with the Kansas City Southern Rail Road right-of-way ("JDHQ Tract"), which tract is owned by JDHQ Land Holdings, LLC, a Delaware limited liability company ("JDHQ") (the Victory Ministry Tract and the JDHQ Tract are collectively referred to as the "New Tract C Property");

WHEREAS, the Hammons Boulevard Property and the New Tract C Property are collectively referred to as the "Adjacent Property";

WHEREAS, the District, JDHQ as the current owner of the Hammons Boulevard Property and the JDHQ Tract, and Victory Ministry, as the current owner of the Victory Ministry Tract, desire to amend the Original Annexation Petition in order to add the Adjacent Property as described and depicted in this Resolution to the District as permitted under the Act. The Adjacent Property is legally described on the attached Exhibit C and depicted on the map attached as Exhibit D;

WHEREAS, Section 67.1441.2, RSMo, provides that, with the consent of the Board of Directors, real property may be added to the District by ordinance upon receipt of a proper petition and after a public hearing is held by the governing body of the municipality on the addition of the real property in the manner provided in section 67.1431 upon proper notice. For the purposes of adding property to the District, a proper petition is one which meets the requirements of section 67.1421, which requirements shall only apply as to the real property proposed to be added;

WHEREAS, the District is in receipt of the Amended Petition to Amend Boundaries and Add Property to the District ("Amended Annexation Petition") signed by JDHQ and Victory Ministry to add the Adjacent Property to the District; and

WHEREAS, the District desires to approve and consent to the amendment of the District's boundaries by adding the Adjacent Property and to submit the Amended Annexation Petition to the City Council for approval in accordance with the Act.

NOW, THEREFORE, BE IT RESOLVED BY THE BOARD OF DIRECTORS OF THE 32nd STREET PLACE COMMUNITY IMPROVEMENT DISTRICT, AS FOLLOWS:

1. The Board of Directors acknowledges receipt of the Amended Annexation Petition and the Board of Directors approves and consents to the amendment of the District's boundaries by adding the Adjacent Property to the District.

2. The Amended Annexation Petition is approved in substantially the form presented on this date to the Board of Directors, subject to such changes, additions or deletions as may be deemed necessary or desirable by the District's officers, upon the advice of counsel, to carry out the purpose and intent of this Resolution, provided that any substantive changes are also approved by the owners of the Adjacent Property.

3. The District's officers and legal counsel are authorized and directed to submit the Amended Annexation Petition with the City Clerk for approval by the City Council of the City of Joplin, Missouri following a public hearing in accordance with the Act.

4. Upon the addition of the Adjacent Property to the District, the Adjacent Property shall be subject to the District projects and sales tax.

5. The Chairman, Vice Chairman and Secretary are authorized and directed to take all further action necessary to carry out the purpose and intent of this Resolution.

6. This Resolution shall take effect immediately.

Adopted November 12, 2020.

Giltner B. Stevens, Chairman

ATTEST:

Becky Ziegler, Records Custodian

EXHIBIT A

Legal Description of Current District Boundaries

WOODSONIA CID BOUNDARY DESCRIPTION – 2020-06-29

ALL THAT PART OF FRACTIONAL SECTION 19, TOWNSHIP 27 NORTH, RANGE 32 WEST, ALL IN THE CITY OF JOPLIN, NEWTON COUNTY, MISSOURI AND BEING MORE PARTICULARLY DESCRIBED AS FOLLOWS:

COMMENCING FROM THE NORTHWEST CORNER OF SAID SECTION 19 (BEARINGS WRITTEN HEREIN ARE BASED UPON THE MISSOURI STATE PLANE COORDINATE SYSTEM, WEST ZONE); THENCE SOUTH 01°22'35" WEST, ALONG THE WEST LINE OF SAID FRACTIONAL SECTION 19, A DISTANCE OF 225.28 FEET; THENCE SOUTH 88°36'58" EAST, A DISTANCE OF 60.00 FEET TO THE **POINT OF BEGINNING**, SAID POINT BEING ON THE EAST RIGHT OF WAY LINE OF U.S. HIGHWAY NO. 71 (RANGE LINE ROAD), THENCE NORTH 47°54'24" EAST, A DISTANCE OF 36.52 FEET; THENCE SOUTH 88°49'26" EAST, A DISTANCE OF 116.65 FEET; THENCE SOUTH 45°04'38" EAST, A DISTANCE OF 45.99 FEET; THENCE SOUTH 88°49'29" EAST, A DISTANCE OF 93.80 FEET TO A POINT ON THE EAST LINE OF A TRACT OF LAND DESCRIBED IN BOOK 351 AT PAGE 2535; THENCE SOUTH 01°17'42" WEST, ALONG SAID EAST LINE, A DISTANCE OF 99.69 FEET; THENCE SOUTH 88°40'47" EAST, ALONG THE SOUTH LINE OF TWO TRACTS OF LAND DESCRIBED ON BOOK 351 AT PAGE 2535 AND BOOK 334 AT PAGE 1685 TO THE SOUTHEAST CORNER OF SAID TRACT OF LAND DESCRIBED IN BOOK 334 AT PAGE 1685, A DISTANCE OF 349.37 FEET; THENCE NORTH 01°20'14" EAST, ALONG THE EAST LINE OF THE LAST MENTIONED TRACT OF LAND, A DISTANCE OF 329.70 FEET TO A POINT ON THE NORTH LINE OF SAID FRACTIONAL SECTION 19; THENCE SOUTH 88°29'34" EAST, ALONG THE NORTH LINE OF SAID FRACTIONAL SECTION 19, A DISTANCE OF 1516.61 FEET TO THE INTERSECTION OF SAID NORTH LINE AND THE WEST RIGHT OF WAY LINE OF THE KANSAS CITY SOUTHERN RAILROAD, AS PREVIOUSLY ESTABLISHED; THENCE SOUTH 50°51'36" EAST, ALONG THE WEST RIGHT OF WAY LINE OF SAID KANSAS CITY SOUTHERN RAILROAD, A DISTANCE OF 1644.63 FEET; THENCE NORTH 88°25'48" WEST, A DISTANCE OF 1117.64 FEET; THENCE NORTH 63°13'15" WEST, A DISTANCE OF 103.00 FEET; THENCE NORTH 88°25'48" WEST, A DISTANCE OF 106.34 FEET; THENCE SOUTH 26°46'58" WEST, A DISTANCE OF 69.40 FEET; THENCE NORTH 88°25'48" WEST, A DISTANCE OF 147.57 FEET; THENCE SOUTH 01°34'45" WEST, A DISTANCE OF 156.63 FEET TO THE BEGINNING OF A NON-TANGENT CURVE TO THE RIGHT; THENCE ALONG SAID CURVE TO THE RIGHT, HAVING A CHORD BEARING OF SOUTH 03°50'48" EAST, A RADIUS OF 1205.54 FEET, FOR AN ARC DISTANCE OF 331.08 FEET TO A POINT ON THE NORTH LINE OF AN EXISTING INGRESS/EGRESS EASEMENT DESCRIBED IN BOOK 353 AT PAGES 13767 & 13738; THENCE SOUTH 88°27'31" WEST, ALONG THE NORTH LINE OF SAID INGRESS/EGRESS EASEMENT, A DISTANCE OF 378.02 FEET, SAID POINT BEING ON A NONTANGENT CURVE TO THE RIGHT; THENCE ALONG SAID CURVE TO THE RIGHT, HAVING A CHORD BEARING OF SOUTH 08°37'33" WEST, A RADIUS OF 830.54 FEET, FOR AN ARC DISTANCE OF 60.97 FEET, SAID POINT BEING AT THE NORTHWEST CORNER OF A TRACT OF LAND DESCRIBED IN BOOK 332 AT PAGE 708; THENCE NORTH 88°27'31" EAST, ALONG THE NORTH LINE OF SAID TRACT OF LAND IN BOOK 332 AT PAGE 708, A DISTANCE OF 524.91 FEET TO THE NORTHEAST CORNER OF SAID TRACT OF LAND; THENCE SOUTH 01°31'29" EAST, ALONG THE EAST LINE OF SAID TRACT OF LAND, A DISTANCE OF 759.62 FEET, TO THE SOUTHEAST CORNER OF SAID TRACT OF LAND; THENCE SOUTH 88°25'00" WEST, ALONG THE SOUTH LINE OF SAID TRACT OF LAND, A DISTANCE OF 50.32 FEET TO THE NORTHEAST CORNER OF A TRACT OF LAND DESCRIBED IN BOOK 364 AT PAGE 3348; THENCE SOUTH 01°33'07" EAST, ALONG THE EAST LINE OF SAID TRACT OF LAND, A DISTANCE OF 426.15 FEET TO A POINT ON THE NORTH RIGHT OF WAY LINE U.S. INTERSTATE NO. 44, AS PREVIOUSLY ESTABLISHED, SAID POINT BEING ON A NON-TANGENT CURVE TO THE RIGHT; THENCE ALONG SAID CURVE TO THE RIGHT, HAVIG A CHORD BEARING OF SOUTH 83°18'13" WEST, A RADIUS OF 5482.90, FOR AN ARC DISTANCE OF 593.34 FEET TO THE POINT OF TANGENCY; THENCE SOUTH 86°31'35" WEST, ALONG THE NORTH RIGHT OF WAY LINE OF SAID INTERSTATE NO. 44, A DISTANCE OF 251.82 FEET TO THE SOUTHEAST CORNER OF LOT 3, HAMMONS

SILVER CREEK SUBDIVISION, AS RECORDED IN PLAT BOOK 7 AT PAGE 22; THENCE NORTH 72°49'10" WEST, ALONG THE SOUTH LINES OF LOTS 3, 2 OF SAID SUBDIVISION AND THE NORTH RIGHT OF WAY LINE OF SAID INTERSTATE NO. 44, A DISTANCE OF 652.09 FEET TO THE SOUTHWEST CORNER OF SAID LOT 2; THENCE NORTH 34°50'17" EAST, ALONG THE WEST LINE OF SAID LOT 2, A DISTANCE OF 169.37 FEET; THENCE NORTH 52°54'46" EAST, ALONG THE WEST LINE OF SAID LOT 2, A DISTANCE OF 56.12 FEET; THENCE NORTH 64°12'51" EAST, ALONG THE WEST LINE OF SAID LOT 2, A DISTANCE OF 56.53 FEET; THENCE NORTH 74°00'08" EAST, ALONG THE WEST LINE OF SAID LOT 2, A DSTANCE OF 86.28 FEET; THENCE NORTH 02°18'22" EAST, ALONG THE WEST LINE OF SAID LOT 2, A DISTANCE OF 137.07 FEET TO A POINT ON THE SOUTH RIGHT OF WAY LINE OF HAMMONS BLVD; THENCE SOUTH 89°31'20" WEST ALONG SAID SOUTH RIGHT OF WAY LINE, A DISTANCE OF 90.72 FEET TO THE BEGINNING OF A CURVE TO THE RIGHT AND TANGENT TO THE LAST DESCRIBED COURSE; THENCE ALONG SAID CURVE TO THE RIGHT AND ALONG SAID SOUTH RIGHT OF WAY LINE, HAVING A CHORD BEARING OF NORTH 88°24'56" WEST, A RADIUS OF 1415.47 FEET, FOR AN ARC DISTANCE OF 101.08 FEET TO THE BEGINNING OF A REVERSE CURVE TO THE LEFT; THENCE ALONG SAID CURVE TO THE LEFT AND ALONG SAID SOUTH RIGHT OF WAY LINE, HAVING A CHORD BEARING OF NORTH 88°24'57" WEST, A RADIUS OF 1365.88 FEET, FOR AN ARC DISTANCE OF 98.28 FEET TO THE POINT OF TANGENCY; THENCE SOUTH 89°31'21" WEST, ALONG SAID SOUTH RIGHT OF WAY LINE, A DISTANC OF 434.42 FEET TO THE BEGINNING OF A CURVE TO THE RIGHT AND TANGENT TO THE LAST DESCRIBED COURSE; THENCE ALONG SAID CURVE TO THE RIGHT AND ALONG SAID SOUTH RIGHT OF WAY LINE, HAVING A CHORD BEARING OF NORTH 45°28'39" WEST, A RADIUS OF 175.00 FEET, FOR AN ARC DISTANCE OF 274.89 FEET; THENCE NORTH 00°28'39" WEST, ALONG THE WEST RIGHT OF WAY LINE OF SAID HAMMONS BLVD, A DISTANCE OF 39.80 FEET TO THE BEGINNING OF A CURVE TO THE LEFT, AND TANGENT TO THE LAST DESCRIBED COURSE; THENCE ALONG SAID CURVE TO THE LEFT, AND ALONG THE WEST AND SOUTH, SOUTH RIGHT OF WAY LINE, HAVING A CHORD BEARING OF NORTH 44°06'48" WEST, A RADIUS OF 67.48 FEET, FOR AN ARC DISTANCE OF 102.78 FEET TO A POINT ON THE EAST RIGHT OF WAY LINE OF SAID U.S. HIGHWAY NO. 71 (RANGE LINE ROAD); THENCE NORTH 01°23'02" EAST, ALONG SAID EAST RIGHT OF WAY LINE, A DISTANCE OF 216.47 FEET TO THE NORTHWEST CORNER OF PARCEL 1 OF DRURY FIRST SUBDIVISION, AS RECORDED IN BOOK 4 AT PAGE 14; THENCE SOUTH 88°45'52" EAST, ALONG THE NORTH LINE OF SAID PARCEL 1, A DISTANCE OF 174.00 FEET; THENCE SOUTH 01°33'55" WEST, ALONG THE NORTH LINE OF SAID PARCEL 1, A DISTANCE OF 40.50 FEET; THENCE SOUTH 88°45'52" EAST, ALONG THE NORTH LINE OF SAID PARCEL 1, A DISTANCE OF 204.50 FEET TO A POINT ON THE WEST LINE OF A TRACT OF LAND DESCRIBED IN BOOK 365 AT PAGE 7078; THENCE NORTH 01°33'55" EAST, ALONG THE WEST LINE OF SAID TRACT, A DISTANCE OF 195.50 FEET TO A POINT ON THE SOUTH LINE OF 36TH STREET, AS PREVIOUSLY ESTABLISHED; THENCE SOUTH 88°45'52" ALONG THE SOUTH RIGHT OF WAY LINE OF SAID 36TH STREET, A DISTANCE OF 221.50 FEET TO A POINT ON THE WEST LINE OF A TRACT OF LAND DESCRIBED IN BOOK 348 AT PAGE 12652; THENCE NORTH 01°33'57" EAST, THE WEST LINE OF SAID TRACT OF LAND DESCRIBED IN BOOK 348 AT PAGE 12652, A DISTANCE OF 360.00 FEET TO THE NORTHEAST CORNER OF SAID TRACT OF LAND DESCRIBED IN BOOK 357 AT PAGE 873; THENCE NORTH 88°53'34" WEST, ALONG THE NORTH LINE OF THE LAST WRITTEN TRACT OF LAND AND THE NORTH LINE OF PARCEL 4, DRURY FIRST SUBDIVISION, AS RECORDED IN PLAT BOOK 4 AT PAGE 14, A DISTANCE OF 329.77 FEET; THENCE NORTH 01°16'16" EAST, ALONG THE EAST LINE OF A TRACT OF LAND DESCRIBED IN BOOK 346 AT PAGE 2404, A DISTANCE OF 263.97 FEET TO THE NORTHEAST CORNER OF SAID TRACT OF LAND; THENCE NORTH 88°41'12" WEST, ALONG THE SOUTH LINE OF LOT 1, DARRELL L. ROGERS 2008 TRUST ADDITION AS RECORDED IN PLAT BOOK 14 AT PAGE 1, A DISTANCE OF 283.50 FEET TO THE SOUTHWEST CORNER OF SAID LOT 1, SAID POINT BEING ON THE EAST RIGHT OF WAY LINE OF SAID U.S. HIGHWAY NO. 71 (RANGE LINE ROAD); THENCE NORTH 01°15'44" EAST, ALONG THE EAST RIGHT OF WAY LINE OF SAID U.S. HIGHWAY NO. 71 (RANGE LINE ROAD), A DISTANCE OF 701.14 FEET TO THE **POINT OF BEGINNING.**

EXCEPT THAT PART DESCRIBED AS FOLLOWS:

ALL THAT PART OF FRACTIONAL SECTION 19, TOWNSHIP 27 NORTH, RANGE 32 WEST, ALL IN THE CITY OF JOPLIN, NEWTON COUNTY, MISSOURI AND BEING MORE PARTICULARLY DESCRIBED AS FOLLOWS:

COMMENCING FROM THE NORTHWEST CORNER OF SAID SECTION 19 (BEARINGS WRITTEN HEREIN ARE BASED UPON THE MISSOURI STATE PLANE COORDINATE SYSTEM, WEST ZONE); THENCE SOUTH 88°29'34" EAST, ALONG THE NORTH LINE OF THE SAID FRACTIONAL SECTION 19, A DISTANCE OF 678.82 FEET; THENCE SOUTH 01°34'24" WEST, A DISTANCE OF 571.49 FEET TO THE **POINT OF BEGINNING**; THENCE SOUTH 88°25'36" EAST, A DISTANCE OF 969.71 FEET; THENCE SOUTH 01°34'24" WEST, A DISTANCE OF 562.48 FEET; THENCE NORTH 88°25'36" WEST, A DISTANCE OF 969.71 FEET; THENCE NORTH 01°34'24" EAST, A DISTANCE OF 562.48 FEET TO THE **POINT OF BEGINNING**.

THE ABOVE DESCRIBED TRACT OF LAND CONTAINS 114.87 ACRES, MORE OR LESS.

EXHIBIT B

Map of Current District Boundaries

Woodsonia Real Estate Inc

SHEET NUMBER

WOODSONIA REAL ESTATE INC.

CID BOUNDARY

CITY OF JOPLIN
NEWTON COUNTY, MISSOURI

REVISIONS				DRAWING INFO.	
NO	DESCRIPTION	BY	DATE	DRAWN BY:	KRB
	APPROVED OCT 19, 2020	KRB		CHECK BY:	KRB
		KRB		LICENSE NO.	C-62
				DATE:	2020-10-19
				FIELD BOOK:	
				JOB NUMBER:	20JO10011

ANDERSON ENGINEERING
EMPLOYEE OWNED
ENGINEERS • SURVEYORS • LABORATORIES • DRILLING

EXHIBIT C

Legal Description of Adjacent Property

HAMMONS BOULEVARD PROPERTY:

ALL THAT PART OF FRACTIONAL SECTION 19, TOWNSHIP 27 NORTH, RANGE 32 WEST, ALL IN THE CITY OF JOPLIN, NEWTON COUNTY, MISSOURI AND BEING MORE PARTICULARLY DESCRIBED AS FOLLOWS: **COMMENCING** FROM THE NORTHWEST CORNER OF SAID SECTION 19 (BEARINGS WRITTEN HEREIN ARE BASED UPON THE MISSOURI STATE PLANE COORDINATE SYSTEM, WEST ZONE); THENCE SOUTH 88°29'34" EAST, ALONG THE NORTH LINE OF THE SAID FRACTIONAL SECTION 19, A DISTANCE OF 916.30 FEET; THENCE SOUTH 01°29'03" WEST, A DISTANCE OF 40.00 FEET TO A POINT ON THE SOUTH RIGHT OF WAY LINE OF MISSOURI ROUTE FF (A.K.A. 32ND STREET) AND THE INTERSECTION OF SAID SOUTH RIGHT OF WAY LINE AND THE WEST RIGHT OF WAY LINE OF HAMMONS BLVD, AS PREVIOUSLY ESTABLISHED; THENCE CONTINUING SOUTH 01°29'03" WEST, ALONG SAID WEST RIGHT OF WAY LINE, A DISTANCE OF 99.99 FEET TO THE BEGINNING OF A CURVE TO THE LEFT AND TANGENT TO THE LAST DESCRIBED COURSE; THENCE ALONG SAID CURVE, HAVING A CHORD BEARING OF SOUTH 14°06'27" EAST, A RADIUS OF 834.27 FEET, FOR AN ARC DISTANCE OF 454.04 FEET TO THE **POINT OF BEGINNING**; THENCE SOUTH 88°25'36" EAST, A DISTANCE OF 71.23 FEET TO A POINT ON THE EAST RIGHT OF WAY LINE OF SAID HAMMONS BLVD, SAID POINT BEING ON A NON-TANGENT CURVE TO THE LEFT; THENCE ALONG SAID CURVE TO THE LEFT AND ALONG SAID EAST RIGHT OF WAY LINE, HAVING A CHORD BEARING OF SOUTH 42°24'50" EAST, A RADIUS OF 774.27 FEET FOR AN ARC DISTANCE OF 269.67 FEET; THENCE SOUTH 52°23'30" EAST, ALONG SAID EAST RIGHT OF WAY LINE, A DISTANCE OF 30.39 FEET TO THE BEGINNING OF A CURVE TO THE RIGHT AND TANGENT TO THE LAST DESCRIBED COURSE; THENCE ALONG SAID CURVE TO THE RIGHT AND ALONG SAID EAST RIGHT OF WAY LINE, HAVING A CHORD BEARING OF SOUTH 36°44'33" EAST, A RADIUS OF 830.54 FEET, FOR AN AR DISTANCE OF 453.69 FEET; THENCE NORTH 88°25'36" WEST, A DISTANCE OF 65.47 FEET TO A POINT ON THE WEST RIGHT OF WAY LINE OF SAID HAMMONS BLVD, SAID POIUNT BEING ON A NON-TANGENT CURVE TO THE LEFT; THENCE ALONG SAID CURVE TO THE LEFT AND ALONG SAID WEST RIGHT OF WAY LINE, HAVING A CHORD BEARING OF NORTH 37°40'51" WEST, A RADIUS OF 770.54 FEET, FOR AN ARC DISTANCE OF 365.68 FEET; THENCE NORTH 52°23'30" WEST, ALONG SAID WEST RIGHT OF WAY LINE, A DISTANCE OF 30.39 TO THE BEGINNING OF A CURVE TO THE RIGHT AND TANGENT TO THE LAST DESCRIBED COURSE; THENCE ALONG SAID CURVE TO THE RIGHT, HAVING A CHORD BEARING OF NORTH 41°02'43" WEST, A RADIUS OF 834.27 FEET, FOR AN ARC DISTANCE OF 330.42 FEET TO THE **POINT OF BEGINNING**. CONTAINING 45,314.80 SQ. FEET (1.04 ACRES).

AND

ALL THAT PART OF FRACTIONAL SECTION 19, TOWNSHIP 27 NORTH, RANGE 32 WEST, ALL IN THE CITY OF JOPLIN, NEWTON COUNTY, MISSOURI AND BEING MORE PARTICULARLY DESCRIBED AS FOLLOWS:

COMMENCING FROM THE NORTHWEST CORNER OF SAID SECTION 19 (BEARINGS WRITTEN HEREIN ARE BASED UPON THE MISSOURI STATE PLANE COORDINATE SYSTEM, WEST ZONE); THENCE SOUTH 01°23'02" WEST, ALONG THE WEST LINE OF SAID FRACTIONAL NORTHWEST QUARTER OF SAID SECTION 19, A DISTANCE OF 2149.36 FEET; THENCE SOUTH 88°36'58" EAST, A DISTANCE OF 125.00 FEET TO THE **POINT OF BEGINNING**; THENCE CONTINUING SOUTH 88°36'58" EAST, A DISTANCE OF 2.64 FEET TO A POINT ON THE WEST RIGHT OF WAY LINE OF HAMMONS BLVD, AS PREVISOUSLY ESTABLISHED; THENCE SOUTH 00°28'39" EAST, ALONG SAID WEST RIGHT OF WAY LINE, A DISTANCE OF 2.36 FEET TO THE BEGINNING OF CURVE TO THE LEFT AND TANGENT TO THE LAST DESCRIBED COURSE; THENCE ALONG

SAID CURVE, HAVING A CHORD BEARING OF SOUTH 45°28'39" EAST, A RADIUS OF 175.00 FEET, FOR AN ARC DISTANCE OF 274.89 FEET TO A POINT ON THE SOUTH RIGHT OF WAY LINE OF SAID HAMMONS BLVD; THENCE NORTH 89°31'21" EAST, ALONG THE SOUTH RIGHT OF WAY LINE OF SAID HAMMONS BLVD, A DISTANCE OF 352.25 FEET; THENCE SOUTH 0124'10" WEST, ALONG THE WEST LINE OF A TRACT OF LAND DESCRIBED IN BOOK 287 AT PAGE 385, A DISTANCE OF 43.86 FEET TO THE NORTH RIGHT OF WAY OF LINE OF INTERSTATE ROUTE NO. 44; THENCE NORTH 88°36'58" WEST, ALONG THE NORTH RIGHT OF WAY LINE OF SAID INTERSTATE ROUTE NO. 44, A DISTANCE OF 535.35 FEET TO THE INTERSECTION OF THE NORTH RIGHT OF WAY LINE OF SAID INTERSTATE ROUTE NO. 44 AND THE EAST RIGHT OF WAY LINE OF SOUTH RANGELINE ROAD, AS PREVIOUSLY ESTABLISHED; THENCE NORTH 01°23'02" EAST, ALONG THE EAST RIGHT OF WAY LINE OF SAID SOUTH RANGELINE ROAD, A DISTANCE OF 204.00 FEET TO THE **POINT OF BEGINNING**. CONTAINING 26,374.65 SQ. FEET (0.61 ACRES).

AND

ALL THAT PART OF FRACTIONAL SECTION 19, TOWNSHIP 27 NORTH, RANGE 32 WEST, ALL IN THE CITY OF JOPLIN, NEWTON COUNTY, MISSOURI AND BEING MORE PARTICULARLY DESCRIBED AS FOLLOWS:

COMMENCING FROM THE NORTHWEST CORNER OF SAID SECTION 19 (BEARINGS WRITTEN HEREIN ARE BASED UPON THE MISSOURI STATE PLANE COORDINATE SYSTEM, WEST ZONE); THENCE SOUTH 88°29'34" EAST, ALONG THE NORTH LINE OF THE SAID FRACTIONAL SECTION 19, A DISTANCE OF 916.73 FEET; THENCE SOUTH 01°29'03" WEST, A DISTANCE OF 40.00 FEET TO A POINT ON THE SOUTH RIGHT OF WAY LINE OF MISSOURI ROUTE FF (A.K.A. 32ND STREET) AND THE INTERSECTION OF SAID SOUTH RIGHT OF WAY LINE AND THE WEST RIGHT OF WAY LINE OF HAMMONS BLVD, AS PREVIOUSLY ESTABLISHED; THENCE CONTINUING SOUTH 01°29'03" WEST, ALONG SAID WEST RIGHT OF WAY LINE, A DISTANCE OF 99.99 FEET TO THE BEGINNING OF A CURVE TO THE LEFT AND TANGENT TO THE LAST DESCRIBED COURSE; THENCE ALONG SAID CURVE, HAVING A CHORD BEARING OF SOUTH 14°06'27" EAST, A RADIUS OF 834.27 FEET, FOR AN ARC DISTANCE OF 454.04 FEET; THENCE SOUTH 88°25'36" EAST, A DISTANCE OF 603.02 FEET TO THE **POINT OF BEGINNING**; THENCE CONTINUING SOUTH 88°25'36" EAST, A DISTANE OF 7.35 FEET; THENCE SOUTH 01°34'24" WEST, A DISTANCE OF 562.48 FEET; THENCE NORTH 88°25'36" WEST, A DISTANCE OF 15.25 FEET; THENCE NORTH 04°07'26" EAST, A DISTANCE OF 195.92 FEET TO THE BEGINNING OF A CURVE TO THE LEFT AND TANGENT TO THE LAST DESCRIBED COURSE; THENCE ALONG SAID CURVE TO THE LEFT, HAVING A CHORD BEARING OF NORTH 02°52'33" EAST, A RADIUS OF 485.00 FEET, FOR AN ARC DISTANCE OF 21.13 FEET; THENCE NORTH 01°37'40" EAST, A DISTANCE OF 305.84 FEET TO THE BEGINNING OF A CURVE TO THE LEFT AND TANGENT TO THE LAST DESCRIBED COURSE; THENCE ALONG SAID CURVE TO THE LEFT, HAVING A CHORD BEARING OF NORTH 00°43'30" WEST, A RADIUS OF 485.00 FEET, FOR AN ARC DISTANCE OF 39.93 FEET TO THE **POINT OF BEGINNING**. CONTAINING 4316.13 SQ. FEET (0.10) ACRES.

JDHQ TRACT:

ALL THAT PART OF FRACTIONAL SECTION 19, TOWNSHIP 27 NORTH, RANGE 32 WEST, ALL IN THE CITY OF JOPLIN, NEWTON COUNTY, MISSOURI AND BEING MORE PARTICULARLY DESCRIBED AS FOLLOWS:

COMMENCING FROM THE NORTHWEST CORNER OF SAID SECTION 19 (BEARINGS WRITTEN HEREIN ARE BASED UPON THE MISSOURI STATE PLANE COORDINATE SYSTEM, WEST ZONE); THENCE SOUTH 88°29'34" EAST, ALONG THE NORTH LINE OF THE SAID FRACTIONAL SECTION 19, A DISTANCE OF 2196.16 FEET TO THE INTERSECTION OF SAID NORTH LINE AND THE WEST RIGHT OF WAY LINE OF THE KANSAS CITY SOUTHERN RAILROAD, AS PREVIOUSLY ESTABLISHED; THENCE SOUTH 50°51'36" EAST ALONG SAID WEST RIGHT OF WAY LINE, A DISTANCE OF 1644.63 TO THE **POINT OF BEGINNING**; THENCE CONTINUING SOUTH 50°51'36" EAST, ALONG SAID WEST RIGHT OF WAY LINE, A DISTANCE OF 622.51

FEET TO A POINT ON THE EAST LINE OF THE SOUTHWEST QUARTER OF THE NORTHEAST QUARTER OF SAID FRACTIONAL SECTION 19; THENCE SOUTH 01°23'26" WEST, ALONG THE EAST LINE OF THE SOUTHWEST QUARTER OF THE NORTHEAST QUARTER, A DISTANCE OF 12.65 FEET; THENCE NORTH 50°51'36" WEST, PARALLEL WITH THE WEST RIGHT OF WAY LINE OF SAID KANSAS CITY SOUTHERN RAILROAD, A DISTANCE OF 643.25 FEET; THENCE SOUTH 88°25'48" EAST, A DISTANCE OF 16.40 FEET TO THE **POINT OF BEGINNING**. CONTAINING 6,328.81 SQ. FEET (0.15 ACRES).

VICTORY MINISTRY TRACT:

ALL THAT PART OF FRACTIONAL SECTION 19, TOWNSHIP 27 NORTH, RANGE 32 WEST, ALL IN THE CITY OF JOPLIN, NEWTON COUNTY, MISSOURI AND BEING MORE PARTICULARLY DESCRIBED AS FOLLOWS:

COMMENCING FROM THE NORTHWEST CORNER OF SAID SECTION 19 (BEARINGS WRITTEN HEREIN ARE BASED UPON THE MISSOURI STATE PLANE COORDINATE SYSTEM, WEST ZONE); THENCE SOUTH 88°29'34" EAST, ALONG THE NORTH LINE OF THE SAID FRACTIONAL SECTION 19, A DISTANCE OF 2196.16 FEET TO THE INTERSECTION OF SAID NORTH LINE AND THE WEST RIGHT OF WAY LINE OF THE KANSAS CITY SOUTHERN RAILROAD, AS PREVIOUSLY ESTABLISHED; THENCE SOUTH 50°51'36" EAST ALONG SAID WEST RIGHT OF WAY LINE, A DISTANCE OF 1644.63; THENCE NORTH 88°25'48" WEST, A DISTANCE OF 16.40 FEET TO THE **POINT OF BEGINNING**; THENCE CONTINUING NORTH 88°25'48" WEST, A DISTANCE OF 1101.24 FEET; THENCE SOUTH 01°34'12" WEST, A DISTANCE OF 18.92 FEET; THENCE SOUTH 88°25'48" EAST, A DISTANCE OF 1125.83 FEET; THENCE NORTH 50°51'36" WEST, PARALLEL WITH SAID WEST RIGHT OF WAY, A DISTANCE OF 31.02 FEET TO THE **POINT OF BEGINNING**. CONTAINING 21,064.49 FEET (0.48 ACRES)

EXHIBIT D

Map of Adjacent Property

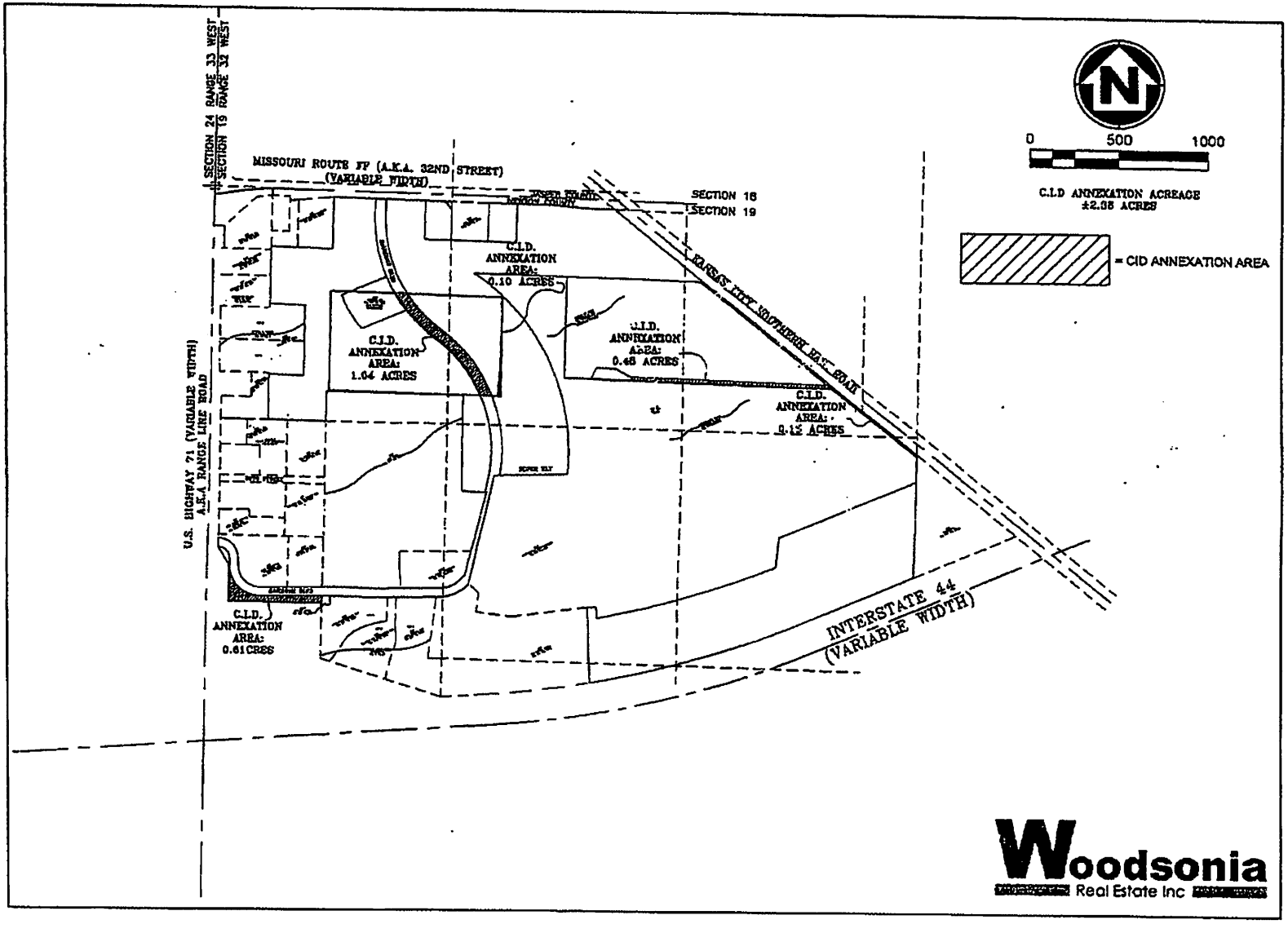

ANDERSON ENGINEERING
EMPLOYEE OWNED

WOODSONIA REAL ESTATE INC.
CID ANNEXATION
CITY OF JOPLIN
NEWTON COUNTY, MISSOURI

SHEET NUMBER

SHEET NUMBER

WOODSONIA REAL ESTATE INC.

CID BOUNDARY

(AFTER ANNEXATION)

JOPLIN, NEWTON COUNTY, MISSOURI

NO	DESCRIPTION	BY	DATE
		KRB	
		KRB	

DRAWN BY:	KRB
CHECK BY:	KRB
LAYOUT NAME:	C-62
DATE:	2020-11-09
FIELD BOOK:	
JOB NUMBER:	20JO10011

© COPYRIGHT ANDERSON ENGINEERING, INC. 2020

ANDERSON ENGINEERING
EMPLOYEE OWNED

ENGINEERS • SURVEYORS • LABORATORIES • DRILLING