EXHIBIT "A"

PETITION TO AMEND BOUNDARIES AND REMOVE PROPERTY FROM

THE 32nd STREET PLACE COMMUNITY IMPROVEMENT DISTRICT

CITY OF JOPLIN, MISSOURI

Submitted October 29, 2020

EXHIBITS

EXHIBIT A LEGAL DESCRIPTION OF DISTRICT

EXHIBIT B MAP OF DISTRICT

EXHIBIT C LEGAL DESCRIPTION OF ADJACENT PROPERTY TO BE REMOVED FROM DISTRICT AND LEGAL DESCRIPTION OF DISTRICT AFTER PROPERTY REMOVAL

EXHIBIT D MAP OF ADJACENT PROPERTY TO BE REMOVED AND MAP OF DISTRICT AFTER PROPERTY REMOVAL

EXHIBIT E CID RESOLUTION NO. 2020-09

PETITION TO AMEND BOUNDARIES AND REMOVE PROPERTY FROM THE 32nd STREET PLACE COMMUNITY IMPROVEMENT DISTRICT

To the City Council ("**City Council**") of the City of Joplin, Missouri ("**City**"):

The 32nd Street Place Community Improvement District ("**District**"), which was formed effective August 3, 2020 by Ordinance No. 2020-113 ("**Formation Ordinance**") adopted by the City Council, is a political subdivision of the State of Missouri and is transacting business and exercising powers granted pursuant to the Community Improvement District Act, Sections 67.1401 through 67.1571, RSMo, as amended ("**Act**").

The District was formed to acquire property and to fund certain public improvements, including, among other improvements, the construction of a re-aligned Hammons Boulevard, which is an existing private road that connects with Range Line Road on the western boundary of the District and with 32nd Street on the northern boundary of the District, and the construction of three regional detention basins as part of a larger redevelopment project.

To enable the District to undertake the planned public improvements in accordance with the Act, a separate petition to add the following tracts to the District is being submitted to the City contemporaneously with this Petition: (a) a portion of Hammons Boulevard; and (b) two narrow tracts (both to be included in the platted Tract for construction of one of the planned regional detention basins).

That portion of Hammons Boulevard to be added to the District ("**Adjacent Property**") runs through a tract, which tract is the location of a proposed Menards store ("**Carved-Out Tract**"). To facilitate development of the Carved-Out Tract, JDHQ Land Holding, LLC, a Delaware limited liability company ("**Petitioner**"), and the owner of the Adjacent Property as of the date Petitioner JDHQ Land Holding, LLC signed this Petition, desires to remove the Adjacent Property from the District as permitted under the Act. It is anticipated that the District will acquire the Adjacent Tract after the Adjacent Tract has been added to the District as part of the District's project described in the Formation Petition and that the District will be the owner of the Adjacent Property at the time that the planned improvements to Hammons Boulevard are complete. The Adjacent Property, together with other sections of the existing Hammons Boulevard, will be vacated at such time as the planned improvements to re-align Hammons Boulevard are complete, at which time the improved and re-aligned Hammons Boulevard will be dedicated to the City.

As the future contingent owner of the Adjacent Property, the District has also signed this Petition. At such time as the District acquires the Adjacent Property, the District will be included in the definition of Petitioner for all purposes under this Petition. The District also desires for the Adjacent Property to be removed from the District once preconditions for removal, as the City may establish, have been met.

Petitioner JDHQ Land Holding, LLC is the current owner of the Adjacent Property and Petitioner 32nd Street Place Community Improvement District is the future contingent owner of the

Adjacent Property and both request that the boundaries of the District be amended by removing the Adjacent Property from the District pursuant to Section 67.1441.1, RSMo, which provides that:

Upon the written request of any real property owner within the district, the governing body of the municipality may hold a public hearing for the removal of real property from a district and such real property may be removed from such district by ordinance, provided that:

(1) The board consents to the removal of such property;

(2) The district can meet its obligations without the revenues generated by or on the real property proposed to be removed; and

(3) The public hearing is conducted in the same manner as required by section 67.1431 with notice of the hearing given in the same manner as required by section 67.1431 and such notice shall include:

(a) The date, time and place of the public hearing;

(b) The name of the district;

(c) The boundaries by street location, or other readily identifiable means if no street location exists of the real property proposed to be removed from the district, and a map illustrating the boundaries of the existing district and the real property proposed to be removed; and

(d) A statement that all interested persons shall be given an opportunity to be heard at the public hearing.

Petitioner is the owner of more than fifty percent (50%) by assessed value of the Adjacent Property proposed to be removed from the District, and (2) comprises more than fifty (50%) per capita of all owners of the Adjacent Property proposed to be removed from the District.

1. **Current Boundaries, Legal Description, and Map of District**

   The current legal description of the District is attached hereto as **Exhibit A**. A map of the current boundaries of the District is attached hereto as **Exhibit B**. The District is located entirely within the corporate boundaries of the City.

2. **Amended Boundaries, Legal Description and Map of District**

   The amended legal description of the District without the Adjacent Property is attached hereto as **Exhibit C**. A map of the amended boundaries of the District without the Adjacent Property is attached hereto as **Exhibit D**. The District, including the removal of the Adjacent Property proposed to be removed from the District, is located entirely within the corporate boundaries of the City.

3. **Signatures May Not Be Withdrawn**

Notice has been provided to all Petition signers that their signatures may not be withdrawn later than seven (7) days after the filing of this Petition with the City Clerk. This notice is included on each signature page attached to this Petition.

4. **Formation Petition**

Unless otherwise defined in this Petition, all capitalized terms shall have the meaning given to them in the Petition for the Creation of the 32nd Street Place Community Improvement District submitted to the City on June 30, 2020 ("**Formation Petition**").

5. **Total Assessed Value of Adjacent Property**

The Adjacent Property comprises only a portion of a larger tax identification parcel owned by JDHG Land Holding, LLC. Based on an analysis of the assessed value of the property owned by the Petitioner as reported by Newton County, the total estimated assessed value of all real property located within the Adjacent Property is approximately $1,073.

6. **Determination of Blight, Blight Remediation and Public Purpose as to Adjacent Property**

Petitioner requests that the City Council take notice of the Ordinance, finding, among other things, that the District area described in the Formation Petition is a blighted area pursuant to Section 67.1401.2(3)(b), RSMo, of the Act based on information included in and testimony related to the blight study submitted and presented at the public hearing on July 20, 2020, and find that the Adjacent Property is also a blighted area under Section 67.1401.2(3)(b), RSMo, of the Act. The Adjacent Property is adjacent to the District and shares substantially similar characteristics as the remainder of the District area that was found to be a blighted area in the Ordinance.

In order for the District to be able to acquire the Adjacent Property and expend its revenues or loan its revenues pursuant to a contract entered into pursuant to Section 67.1461.2(2), RSMo, this Petition seeks the City Council's determination that the use of District revenues as described herein and pursuant to contracts to finance the demolition, removal, renovation, reconstruction or rehabilitation of portions of buildings within the Adjacent Property and related improvements and structures is reasonably anticipated to remediate the blighting conditions within the Adjacent Property and will serve a public purpose.

7. **Methods of Financing District Projects and District Services - Sales Tax**

Upon the removal of the Adjacent Property from the District, the Adjacent Property shall no longer be subject to the District's projects or the District's sales tax.

8. Severability / Exhibits

It is the intention of Petitioner that the provisions of this Petition shall be enforced to the fullest extent permissible under the laws and public policies of the State of Missouri and that the unenforceability (or modification to conform with such laws or public policies) of any provision hereof shall not render unenforceable, or impair, the remainder of this Petition. Accordingly, if any provision of this Petition shall be deemed invalid or unenforceable in whole or in part, this Petition shall be deemed amended to delete or modify, in whole or in part, if necessary, the invalid or unenforceable provision or provisions, or portions thereof, and to alter the balance of this Petition in order to render the same valid and enforceable. All exhibits attached hereto are hereby incorporated into this Petition by reference.

9. Consent of Board of Directors

Consent of the Board of Directors of the District approving the amendment of the District's boundaries by removing the Adjacent Property from the District is necessary under the Act. Upon adoption by the Board of Directors of the District, a copy of the District's resolution consenting to and approving the removal of the Adjacent Property will be attached hereto as **Exhibit E**.

10. Request for Boundary Amendment and Removal of the Adjacent Property

By execution and submission of this Petition, Petitioner respectfully requests that the City Council amend the boundaries of the District by removing the Adjacent Property from the District.

11. No Other Amendments

Except as provided in this Petition, the Petition does not request any other changes or amendments to the Formation Petition.

12. District Obligations

Petitioner states that the District can meet its obligations without the revenues generated by or on the Adjacent Property after removal.

[Remainder of page intentionally left blank; signature pages immediately follow]

Signature Page for Petition to Amend Boundaries and Remove Property from the 32nd Street Place Community Improvement District

IN WITNESS WHEREOF, the undersigned Petitioner has executed the above foregoing Petition to Amend Boundaries and Remove Property From the 32nd Street Place Community Improvement District:

Name of Owner	JDHQ Land Holdings, LLC
Owner's Telephone Number	~~(678) 762-0005~~ (480) 222-6035
Owner's Mailing Address **	~~12735 Morris Road Ext., Suite 400, Alpharetta, GA 30004~~
Name of Signer	~~Christopher S. Pawelko~~ John Casale
Signer's Legal Authority to Sign	~~Vice President~~ Authorized Signatory
Signer's Telephone Number	~~(678) 762-0005~~ (480) 222-6035
Signer's Mailing Address **	~~12735 Morris Road Ext., Suite 400, Alpharetta, GA 30004~~
Type of Entity	Delaware limited liability company
Map, Parcel Number and Assessed Value of Each Tract of Adjacent Property Owned	See following page

By executing this Petition, the undersigned represents and warrants that he or she is legally authorized to execute this Petition on behalf of the property owner named immediately above. The undersigned acknowledges that it has been given notice that its signature below may not be withdrawn later than seven (7) days after the filing of this Petition with the City Clerk.

JDHQ Land Holdings, LLC

By: _____
~~Christopher S. Pawelko, Vice President~~ John Casale Authorized Signatory

Date: October 23, 2020

STATE OF ARIZONA)
) ss.
COUNTY OF MARICOPA)

BE IT REMEMBERED, that on this 23rd day of October, 2020, before me, the undersigned, a Notary Public in and for the County and State aforesaid, came *~~Christopher S. Pawelko, Vice President~~ of JDHQ Land Holdings, LLC a Delaware limited liability company, who executed the within instrument on behalf of said limited liability company and such person duly acknowledged the execution of the same to be the act and deed of said limited liability company. *John Casale, Authorized Signatory

IN WITNESS WHEREOF, I have hereunto set my hand and affixed my official seal, the day and year last above written.

Michelle Tyner Brunk
NOTARY PUBLIC

My Commission Expires: 12/07/2022

**2398 E. Camelback Rd., Suite 1000
Phoenix, AZ 85016

Notary Public State of Arizona
Maricopa County
Michelle Tyner Brunk
My Commission Expires 12/07/2022
Commission Number 555712

Signature Page for Petition to Amend Boundaries and Remove Property from the 32nd Street Place Community Improvement District

IN WITNESS WHEREOF, the undersigned Petitioner has executed the above foregoing Petition to Amend Boundaries and Remove Property From the 32nd Street Place Community Improvement District:

Name of Owner (contingent)	32nd Street Place Community Improvement District
Owner's Telephone Number	(816) 753-9200
Owner's Mailing Address	4510 Belleview Avenue, Suite 300 Kansas City, MO 64111
Name of Signer	Giltner B. Stevens
Signer's Legal Authority to Sign	Chairman
Signer's Telephone Number	(417) 659-7560
Signer's Mailing Address	619 Florida Avenue Joplin, MO 64801
Type of Entity	Political Subdivision
Map, Parcel Number and Assessed Value of Each Tract of Adjacent Property Owned	See following page

By executing this Petition, the undersigned represents and warrants that he or she is legally authorized to execute this Petition on behalf of the property owner named immediately above. The undersigned acknowledges that it has been given notice that its signature below may not be withdrawn later than seven (7) days after the filing of this Petition with the City Clerk.

32nd Street Place Community Improvement District

By: _____
Giltner B. Stevens, Chairman
Date: October 28, 2020

STATE OF MISSOURI)
) ss.
COUNTY OF Jasper)

BE IT REMEMBERED, that on this 28th day of October, 2020, before me, the undersigned, a Notary Public in and for the County and State aforesaid, came Giltner B. Stevens, Chairman of 32nd Street Place Community Improvement District, who executed the within instrument on behalf of said political subdivision and such person duly acknowledged the execution of the same to be the act and deed of said political subdivision.

IN WITNESS WHEREOF, I have hereunto set my hand and affixed my official seal, the day and year last above written.

_____
NOTARY PUBLIC

My Commission Expires: 8-13-24

EMILY PINK
Notary Public – Notary Seal
STATE OF MISSOURI
Jasper County
My Commission Expires Aug. 13, 2024
Commission #20684405

Map #	Parcel ID	Address	AV 2020 Land Improvements
1	04-4.0-19-000-000-005.000	No address assigned	$1,073[1]
	Total		**$1,073**

PETITIONER'S PERCENTAGE OF TOTAL ADJACENT PROPERTY ASSESSED VALUE:

Total AV Petitioner's Property		**$1,073**
Total AV Adjacent Property		**$1,073**
Percentage of Total AV		**100%**

[1] The Adjacent Property is a portion of the Petitioner JDHQ Land Holdings, LLC's property identified as parcel number 04-4.0-19-000-000-005.000 and the Adjacent Property is not by itself a separate tax identification parcel. The assessed value of the Adjacent Property is estimated based on an analysis of the assessed value of the property identified as parcel number 04-4.0-19-000-000-005.000 as reported by Newton County.

CLERK'S RECEIPT OF PETITION

29th This Petition was filed in the office of the City Clerk of the City of Joplin, Missouri on the _____ day of October _____, 2020.

Barbara J. Gollhofer
City Clerk

[SEAL]



EXHIBIT A
CURRENT LEGAL DESCRIPTION OF DISTRICT

WOODSONIA CID BOUNDARY DESCRIPTION – 2020-06-29

ALL THAT PART OF FRACTIONAL SECTION 19, TOWNSHIP 27 NORTH, RANGE 32 WEST, ALL IN THE CITY OF JOPLIN, NEWTON COUNTY, MISSOURI AND BEING MORE PARTICULARLY DESCRIBED AS FOLLOWS:

COMMENCING FROM THE NORTHWEST CORNER OF SAID SECTION 19 (BEARINGS WRITTEN HEREIN ARE BASED UPON THE MISSOURI STATE PLANE COORDINATE SYSTEM, WEST ZONE); THENCE SOUTH 01°22'35" WEST, ALONG THE WEST LINE OF SAID FRACTIONAL SECTION 19, A DISTANCE OF 225.28 FEET; THENCE SOUTH 88°36'58" EAST, A DISTANCE OF 60.00 FEET TO THE **POINT OF BEGINNING**, SAID POINT BEING ON THE EAST RIGHT OF WAY LINE OF U.S. HIGHWAY NO. 71 (RANGE LINE ROAD), THENCE NORTH 47°54'24" EAST, A DISTANCE OF 36.52 FEET; THENCE SOUTH 88°49'26" EAST, A DISTANCE OF 116.65 FEET; THENCE SOUTH 45°04'38" EAST, A DISTANCE OF 45.99 FEET; THENCE SOUTH 88°49'29" EAST, A DISTANCE OF 93.80 FEET TO A POINT ON THE EAST LINE OF A TRACT OF LAND DESCRIBED IN BOOK 351 AT PAGE 2535; THENCE SOUTH 01°17'42" WEST, ALONG SAID EAST LINE, A DISTANCE OF 99.69 FEET; THENCE SOUTH 88°40'47" EAST, ALONG THE SOUTH LINE OF TWO TRACTS OF LAND DESCRIBED ON BOOK 351 AT PAGE 2535 AND BOOK 334 AT PAGE 1685 TO THE SOUTHEAST CORNER OF SAID TRACT OF LAND DESCRIBED IN BOOK 334 AT PAGE 1685, A DISTANCE OF 349.37 FEET; THENCE NORTH 01°20'14" EAST, ALONG THE EAST LINE OF THE LAST MENTIONED TRACT OF LAND, A DISTANCE OF 329.70 FEET TO A POINT ON THE NORTH LINE OF SAID FRACTIONAL SECTION 19; THENCE SOUTH 88°29'34" EAST, ALONG THE NORTH LINE OF SAID FRACTIONAL SECTION 19, A DISTANCE OF 1516.61 FEET TO THE INTERSECTION OF SAID NORTH LINE AND THE WEST RIGHT OF WAY LINE OF THE KANSAS CITY SOUTHERN RAILROAD, AS PREVIOUSLY ESTABLISHED; THENCE SOUTH 50°51'36" EAST, ALONG THE WEST RIGHT OF WAY LINE OF SAID KANSAS CITY SOUTHERN RAILROAD, A DISTANCE OF 1644.63 FEET; THENCE NORTH 88°25'48" WEST, A DISTANCE OF 1117.64 FEET; THENCE NORTH 63°13'15" WEST, A DISTANCE OF 103.00 FEET; THENCE NORTH 88°25'48" WEST, A DISTANCE OF 106.34 FEET; THENCE SOUTH 26°46'58" WEST, A DISTANCE OF 69.40 FEET; THENCE NORTH 88°25'48" WEST, A DISTANCE OF 147.57 FEET; THENCE SOUTH 01°34'45" WEST, A DISTANCE OF 156.63 FEET TO THE BEGINNING OF A NON-TANGENT CURVE TO THE RIGHT; THENCE ALONG SAID CURVE TO THE RIGHT, HAVING A CHORD BEARING OF SOUTH 03°50'48" EAST, A RADIUS OF 1205.54 FEET, FOR AN ARC DISTANCE OF 331.08 FEET TO A POINT ON THE NORTH LINE OF AN EXISTING INGRESS/EGRESS EASEMENT DESCRIBED IN BOOK 353 AT PAGES 13767 & 13738; THENCE SOUTH 88°27'31" WEST, ALONG THE NORTH LINE OF SAID INGRESS/EGRESS EASEMENT, A DISTANCE OF 378.02 FEET, SAID POINT BEING ON A NONTANGENT CURVE TO THE RIGHT; THENCE ALONG SAID CURVE TO THE RIGHT, HAVING A CHORD BEARING OF SOUTH 08°37'33" WEST, A RADIUS OF 830.54 FEET, FOR AN ARC DISTANCE OF 60.97 FEET, SAID POINT BEING AT THE NORTHWEST CORNER OF A TRACT OF LAND DESCRIBED IN BOOK 332 AT PAGE 708; THENCE NORTH 88°27'31" EAST, ALONG THE NORTH LINE OF SAID TRACT OF LAND IN BOOK 332 AT PAGE 708, A DISTANCE OF 524.91 FEET TO THE NORTHEAST CORNER OF SAID TRACT OF LAND; THENCE SOUTH 01°31'29" EAST, ALONG THE EAST LINE OF SAID TRACT OF LAND, A DISTANCE OF 759.62 FEET, TO THE SOUTHEAST CORNER OF SAID TRACT OF LAND; THENCE SOUTH 88°25'00" WEST, ALONG THE SOUTH LINE OF SAID TRACT OF LAND, A DISTANCE OF 50.32 FEET TO THE NORTHEAST CORNER OF A TRACT OF LAND DESCRIBED IN BOOK 364 AT PAGE 3348; THENCE SOUTH 01°33'07" EAST, ALONG THE EAST LINE OF SAID TRACT OF LAND, A DISTANCE OF 426.15 FEET TO A POINT ON THE NORTH RIGHT OF WAY LINE U.S. INTERSTATE NO. 44, AS PREVIOUSLY ESTABLISHED, SAID POINT BEING ON A NON-TANGENT CURVE TO THE RIGHT; THENCE ALONG SAID CURVE TO THE RIGHT, HAVIG A CHORD BEARING OF SOUTH 83°18'13" WEST, A RADIUS OF 5482.90, FOR AN ARC DISTANCE OF 593.34 FEET TO THE POINT OF TANGENCY; THENCE SOUTH 86°31'35" WEST, ALONG THE NORTH RIGHT OF WAY LINE OF SAID

INTERSTATE NO. 44, A DISTANCE OF 251.82 FEET TO THE SOUTHEAST CORNER OF LOT 3, HAMMONS SILVER CREEK SUBDIVISION, AS RECORDED IN PLAT BOOK 7 AT PAGE 22; THENCE NORTH 72°49'10" WEST, ALONG THE SOUTH LINES OF LOTS 3, 2 OF SAID SUBDIVISION AND THE NORTH RIGHT OF WAY LINE OF SAID INTERSTATE NO. 44, A DISTANCE OF 652.09 FEET TO THE SOUTHWEST CORNER OF SAID LOT 2; THENCE NORTH 34°50'17" EAST, ALONG THE WEST LINE OF SAID LOT 2, A DISTANCE OF 169.37 FEET; THENCE NORTH 52°54'46" EAST, ALONG THE WEST LINE OF SAID LOT 2, A DISTANCE OF 56.12 FEET; THENCE NORTH 64°12'51" EAST, ALONG THE WEST LINE OF SAID LOT 2, A DISTANCE OF 56.53 FEET; THENCE NORTH 74°00'08" EAST, ALONG THE WEST LINE OF SAID LOT 2, A DSTANCE OF 86.28 FEET; THENCE NORTH 02°18'22" EAST, ALONG THE WEST LINE OF SAID LOT 2, A DISTANCE OF 137.07 FEET TO A POINT ON THE SOUTH RIGHT OF WAY LINE OF HAMMONS BLVD; THENCE SOUTH 89°31'20" WEST ALONG SAID SOUTH RIGHT OF WAY LINE, A DISTANCE OF 90.72 FEET TO THE BEGINNING OF A CURVE TO THE RIGHT AND TANGENT TO THE LAST DESCRIBED COURSE; THENCE ALONG SAID CURVE TO THE RIGHT AND ALONG SAID SOUTH RIGHT OF WAY LINE, HAVING A CHORD BEARING OF NORTH 88°24'56" WEST, A RADIUS OF 1415.47 FEET, FOR AN ARC DISTANCE OF 101.08 FEET TO THE BEGINNING OF A REVERSE CURVE TO THE LEFT; THENCE ALONG SAID CURVE TO THE LEFT AND ALONG SAID SOUTH RIGHT OF WAY LINE, HAVING A CHORD BEARING OF NORTH 88°24'57" WEST, A RADIUS OF 1365.88 FEET, FOR AN ARC DISTANCE OF 98.28 FEET TO THE POINT OF TANGENCY; THENCE SOUTH 89°31'21" WEST, ALONG SAID SOUTH RIGHT OF WAY LINE, A DISTANC OF 434.42 FEET TO THE BEGINNING OF A CURVE TO THE RIGHT AND TANGENT TO THE LAST DESCRIBED COURSE; THENCE ALONG SAID CURVE TO THE RIGHT AND ALONG SAID SOUTH RIGHT OF WAY LINE, HAVING A CHORD BEARING OF NORTH 45°28'39" WEST, A RADIUS OF 175.00 FEET, FOR AN ARC DISTANCE OF 274.89 FEET; THENCE NORTH 00°28'39" WEST, ALONG THE WEST RIGHT OF WAY LINE OF SAID HAMMONS BLVD, A DISTANCE OF 39.80 FEET TO THE BEGINNING OF A CURVE TO THE LEFT, AND TANGENT TO THE LAST DESCRIBED COURSE; THENCE ALONG SAID CURVE TO THE LEFT, AND ALONG THE WEST AND SOUTH, SOUTH RIGHT OF WAY LINE, HAVING A CHORD BEARING OF NORTH 44°06'48" WEST, A RADIUS OF 67.48 FEET, FOR AN ARC DISTANCE OF 102.78 FEET TO A POINT ON THE EAST RIGHT OF WAY LINE OF SAID U.S. HIGHWAY NO. 71 (RANGE LINE ROAD); THENCE NORTH 01°23'02" EAST, ALONG SAID EAST RIGHT OF WAY LINE, A DISTANCE OF 216.47 FEET TO THE NORTHWEST CORNER OF PARCEL 1 OF DRURY FIRST SUBDIVISION, AS RECORDED IN BOOK 4 AT PAGE 14; THENCE SOUTH 88°45'52" EAST, ALONG THE NORTH LINE OF SAID PARCEL 1, A DISTANCE OF 174.00 FEET; THENCE SOUTH 01°33'55" WEST, ALONG THE NORTH LINE OF SAID PARCEL 1, A DISTANCE OF 40.50 FEET; THENCE SOUTH 88°45'52" EAST, ALONG THE NORTH LINE OF SAID PARCEL 1, A DISTANCE OF 204.50 FEET TO A POINT ON THE WEST LINE OF A TRACT OF LAND DESCRIBED IN BOOK 365 AT PAGE 7078; THENCE NORTH 01°33'55" EAST, ALONG THE WEST LINE OF SAID TRACT, A DISTANCE OF 195.50 FEET TO A POINT ON THE SOUTH LINE OF 36TH STREET, AS PREVIOUSLY ESTABLISHED; THENCE SOUTH 88°45'52" ALONG THE SOUTH RIGHT OF WAY LINE OF SAID 36TH STREET, A DISTANCE OF 221.50 FEET TO A POINT ON THE WEST LINE OF A TRACT OF LAND DESCRIBED IN BOOK 348 AT PAGE 12652; THENCE NORTH 01°33'57" EAST, THE WEST LINE OF SAID TRACT OF LAND DESCRIBED IN BOOK 348 AT PAGE 12652, A DISTANCE OF 360.00 FEET TO THE NORTHEAST CORNER OF SAID TRACT OF LAND DESCRIBED IN BOOK 357 AT PAGE 873; THENCE NORTH 88°53'34" WEST, ALONG THE NORTH LINE OF THE LAST WRITTEN TRACT OF LAND AND THE NORTH LINE OF PARCEL 4, DRURY FIRST SUBDIVISION, AS RECORDED IN PLAT BOOK 4 AT PAGE 14, A DISTANCE OF 329.77 FEET; THENCE NORTH 01°16'16" EAST, ALONG THE EAST LINE OF A TRACT OF LAND DESCRIBED IN BOOK 346 AT PAGE 2404, A DISTANCE OF 263.97 FEET TO THE NORTHEAST CORNER OF SAID TRACT OF LAND; THENCE NORTH 88°41'12" WEST, ALONG THE SOUTH LINE OF LOT 1, DARRELL L. ROGERS 2008 TRUST ADDITION AS RECORDED IN PLAT BOOK 14 AT PAGE 1, A DISTANCE OF 283.50 FEET TO THE SOUTHWEST CORNER OF SAID LOT 1, SAID POINT BEING ON THE EAST RIGHT OF WAY LINE OF SAID U.S. HIGHWAY NO. 71 (RANGE LINE ROAD); THENCE NORTH 01°15'44" EAST, ALONG THE EAST RIGHT OF WAY LINE OF SAID U.S. HIGHWAY NO. 71 (RANGE LINE ROAD), A DISTANCE OF 701.14 FEET TO THE **POINT OF BEGINNING.**

{32140 / 66780; 678672. }

EXCEPT THAT PART DESCRIBED AS FOLLOWS:

ALL THAT PART OF FRACTIONAL SECTION 19, TOWNSHIP 27 NORTH, RANGE 32 WEST, ALL IN THE CITY OF JOPLIN, NEWTON COUNTY, MISSOURI AND BEING MORE PARTICULARLY DESCRIBED AS FOLLOWS:

COMMENCING FROM THE NORTHWEST CORNER OF SAID SECTION 19 (BEARINGS WRITTEN HEREIN ARE BASED UPON THE MISSOURI STATE PLANE COORDINATE SYSTEM, WEST ZONE); THENCE SOUTH 88°29'34" EAST, ALONG THE NORTH LINE OF THE SAID FRACTIONAL SECTION 19, A DISTANCE OF 678.82 FEET; THENCE SOUTH 01°34'24" WEST, A DISTANCE OF 571.49 FEET TO THE **POINT OF BEGINNING**; THENCE SOUTH 88°25'36" EAST, A DISTANCE OF 969.71 FEET; THENCE SOUTH 01°34'24" WEST, A DISTANCE OF 562.48 FEET; THENCE NORTH 88°25'36" WEST, A DISTANCE OF 969.71 FEET; THENCE NORTH 01°34'24" EAST, A DISTANCE OF 562.48 FEET TO THE **POINT OF BEGINNING.**

THE ABOVE DESCRIBED TRACT OF LAND CONTAINS 114.87 ACRES, MORE OR LESS.

BUT INCLUDING THE FOLLOWING DESCRIBED TRACTS ANNEXED INTO THE DISTRICT:

ALL THAT PART OF FRACTIONAL SECTION 19, TOWNSHIP 27 NORTH, RANGE 32 WEST, ALL IN THE CITY OF JOPLIN, NEWTON COUNTY, MISSOURI AND BEING MORE PARTICULARLY DESCRIBED AS FOLLOWS:

COMMENCING FROM THE NORTHWEST CORNER OF SAID SECTION 19 (BEARINGS WRITTEN HEREIN ARE BASED UPON THE MISSOURI STATE PLANE COORDINATE SYSTEM, WEST ZONE); THENCE SOUTH 88°29'34" EAST, ALONG THE NORTH LINE OF THE SAID FRACTIONAL SECTION 19, A DISTANCE OF 916.30 FEET; THENCE SOUTH 01°29'03" WEST, A DISTANCE OF 40.00 FEET TO A POINT ON THE SOUTH RIGHT OF WAY LINE OF MISSOURI ROUTE FF (A.K.A. 32ND STREET) AND THE INTERSECTION OF SAID SOUTH RIGHT OF WAY LINE AND THE WEST RIGHT OF WAY LINE OF HAMMONS BLVD, AS PREVIOUSLY ESTABLISHED; THENCE CONTINUING SOUTH 01°29'03" WEST, ALONG SAID WEST RIGHT OF WAY LINE, A DISTANCE OF 99.99 FEET TO THE BEGINNING OF A CURVE TO THE LEFT AND TANGENT TO THE LAST DESCRIBED COURSE; THENCE ALONG SAID CURVE, HAVING A CHORD BEARING OF SOUTH 14°06'27" EAST, A RADIUS OF 834.27 FEET, FOR AN ARC DISTANCE OF 454.04 FEET TO THE **POINT OF BEGINNING**; THENCE SOUTH 88°25'36" EAST, A DISTANCE OF 71.23 FEET TO A POINT ON THE EAST RIGHT OF WAY LINE OF SAID HAMMONS BLVD, SAID POINT BEING ON A NON-TANGENT CURVE TO THE LEFT; THENCE ALONG SAID CURVE TO THE LEFT AND ALONG SAID EAST RIGHT OF WAY LINE, HAVING A CHORD BEARING OF SOUTH 42°24'50" EAST, A RADIUS OF 774.27 FEET FOR AN ARC DISTANCE OF 269.67 FEET; THENCE SOUTH 52°23'30" EAST, ALONG SAID EAST RIGHT OF WAY LINE, A DISTANCE OF 30.39 FEET TO THE BEGINNING OF A CURVE TO THE RIGHT AND TANGENT TO THE LAST DESCRIBED COURSE; THENCE ALONG SAID CURVE TO THE RIGHT AND ALONG SAID EAST RIGHT OF WAY LINE, HAVING A CHORD BEARING OF SOUTH 36°44'33" EAST, A RADIUS OF 830.54 FEET, FOR AN AR DISTANCE OF 453.69 FEET; THENCE NORTH 88°25'36" WEST, A DISTANCE OF 65.47 FEET TO A POINT ON THE WEST RIGHT OF WAY LINE OF SAID HAMMONS BLVD, SAID POIUNT BEING ON A NON-TANGENT CURVE TO THE LEFT; THENCE ALONG SAID CURVE TO THE LEFT AND ALONG SAID WEST RIGHT OF WAY LINE, HAVING A CHORD BEARING OF NORTH 37°40'51" WEST, A RADIUS OF 770.54 FEET, FOR AN ARC DISTANCE OF 365.68 FEET; THENCE NORTH 52°23'30" WEST, ALONG SAID WEST RIGHT OF WAY LINE, A DISTANCE OF 30.39 TO THE BEGINNING OF A CURVE TO THE RIGHT AND TANGENT TO THE LAST DESCRIBED COURSE; THENCE ALONG SAID CURVE TO THE RIGHT, HAVING A CHORD BEARING OF NORTH 41°02'43" WEST, A RADIUS OF 834.27 FEET, FOR AN ARC DISTANCE OF 330.42 FEET TO THE **POINT OF BEGINNING**. CONTAINING

45,314.80 SQ. FEET (1.04 ACRES) AND DESCRIBING THE ADJACENT PROPERTY TO BE **REMOVED FROM** THE DISTRICT.

AND

ALL THAT PART OF FRACTIONAL SECTION 19, TOWNSHIP 27 NORTH, RANGE 32 WEST, ALL IN THE CITY OF JOPLIN, NEWTON COUNTY, MISSOURI AND BEING MORE PARTICULARLY DESCRIBED AS FOLLOWS:

COMMENCING FROM THE NORTHWEST CORNER OF SAID SECTION 19 (BEARINGS WRITTEN HEREIN ARE BASED UPON THE MISSOURI STATE PLANE COORDINATE SYSTEM, WEST ZONE); THENCE SOUTH 88°29'34" EAST, ALONG THE NORTH LINE OF THE SAID FRACTIONAL SECTION 19, A DISTANCE OF 2196.16 FEET TO THE INTERSECTION OF SAID NORTH LINE AND THE WEST RIGHT OF WAY LINE OF THE KANSAS CITY SOUTHERN RAILROAD, AS PREVIOUSLY ESTABLISHED; THENCE SOUTH 50°51'36" EAST ALONG SAID WEST RIGHT OF WAY LINE, A DISTANCE OF 1644.63 TO THE **POINT OF BEGINNING**; THENCE CONTINUING SOUTH 50°51'36" EAST, ALONG SAID WEST RIGHT OF WAY LINE, A DISTANCE OF 622.51 FEET TO A POINT ON THE EAST LINE OF THE SOUTHWEST QUARTER OF THE NORTHEAST QUARTER OF SAID FRACTIONAL SECTION 19; THENCE SOUTH 01°23'26" WEST, ALONG THE EAST LINE OF THE SOUTHWEST QUARTER OF THE NORTHEAST QUARTER, A DISTANCE OF 12.65 FEET; THENCE NORTH 50°51'36" WEST, PARALLEL WITH THE WEST RIGHT OF WAY LINE OF SAID KANSAS CITY SOUTHERN RAILROAD, A DISTANCE OF 643.25 FEET; THENCE SOUTH 88°25'48" EAST, A DISTANCE OF 16.40 FEET TO THE **POINT OF BEGINNING**. CONTAINING 6,328.81 SQ. FEET (0.15 ACRES).

AND

ALL THAT PART OF FRACTIONAL SECTION 19, TOWNSHIP 27 NORTH, RANGE 32 WEST, ALL IN THE CITY OF JOPLIN, NEWTON COUNTY, MISSOURI AND BEING MORE PARTICULARLY DESCRIBED AS FOLLOWS:

COMMENCING FROM THE NORTHWEST CORNER OF SAID SECTION 19 (BEARINGS WRITTEN HEREIN ARE BASED UPON THE MISSOURI STATE PLANE COORDINATE SYSTEM, WEST ZONE); THENCE SOUTH 88°29'34" EAST, ALONG THE NORTH LINE OF THE SAID FRACTIONAL SECTION 19, A DISTANCE OF 2196.16 FEET TO THE INTERSECTION OF SAID NORTH LINE AND THE WEST RIGHT OF WAY LINE OF THE KANSAS CITY SOUTHERN RAILROAD, AS PREVIOUSLY ESTABLISHED; THENCE SOUTH 50°51'36" EAST ALONG SAID WEST RIGHT OF WAY LINE, A DISTANCE OF 1644.63; THENCE NORTH 88°25'48" WEST, A DISTANCE OF 16.40 FEET TO THE **POINT OF BEGINNING**; THENCE CONTINUING NORTH 88°25'48" WEST, A DISTANCE OF 1101.24 FEET; THENCE SOUTH 01°34'12" WEST, A DISTANCE OF 18.92 FEET; THENCE SOUTH 88°25'48" EAST, A DISTANCE OF 1125.83 FEET; THENCE NORTH 50°51'36" WEST, PARALLEL WITH SAID WEST RIGHT OF WAY, A DISTANCE OF 31.02 FEET TO THE **POINT OF BEGINNING**. CONTAINING 21,064.49 FEET (0.48 ACRES)

THE ABOVE DESCRIBED TRACTS OF LAND, IN TOTAL, CONTAIN 116.54 ACRES, MORE OR LESS.

EXHIBIT B
CURRENT MAP OF DISTRICT

Oct 19, 2020 – 2:48pm Plotted By: kbd G:\Shared drives\KC10 – Land Development\Projects\2020\20JO10011 JO Hammons Large Scale Development\02 SURVEY\DRAWINGS\CID BOUNDARY.DWG Layout: WOODSONIA CID BOUNDARY

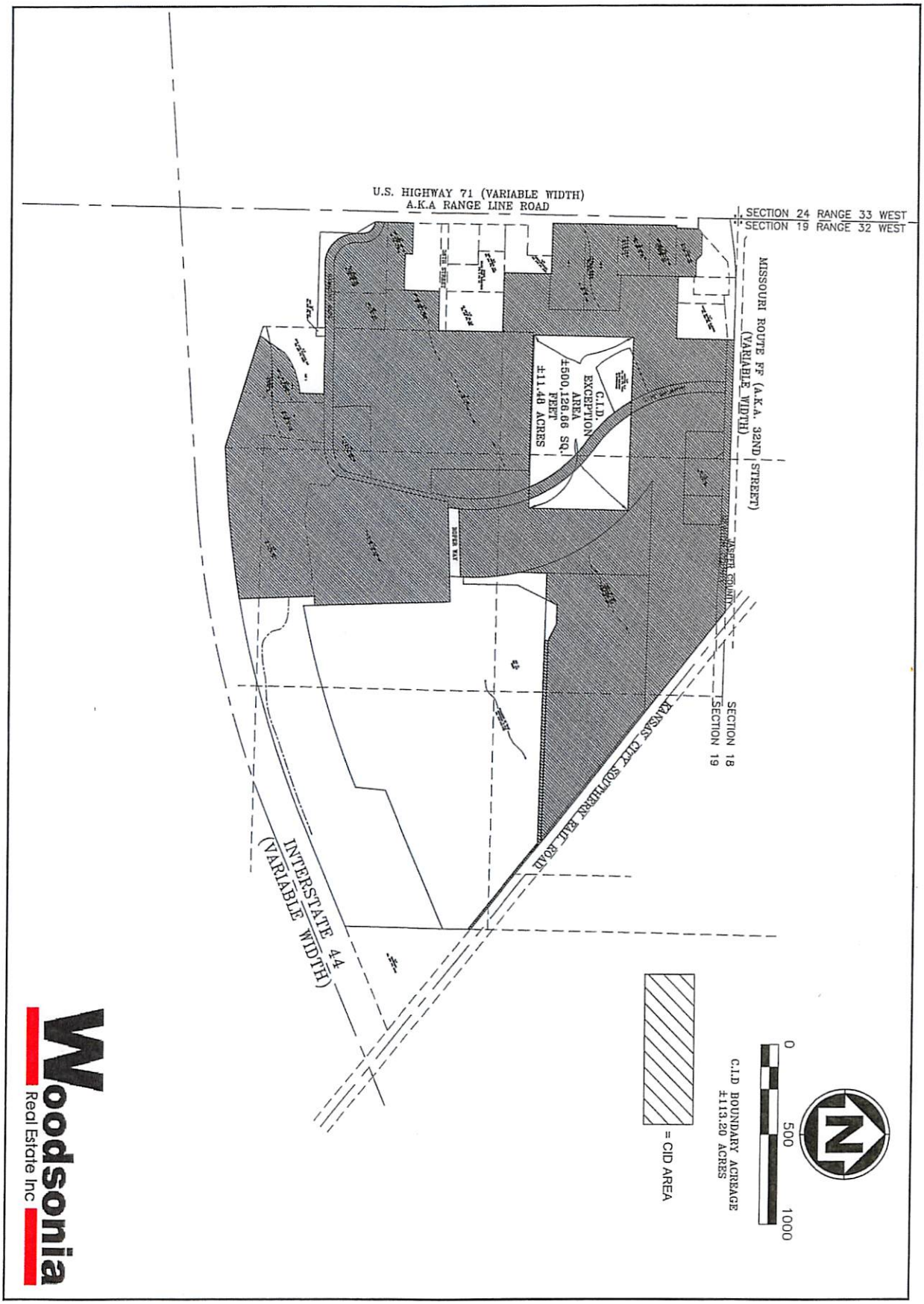

SHEET NUMBER

OF

WOODSONIA REAL ESTATE INC.

CID BOUNDARY

CITY OF JOPLIN
NEWTON COUNTY, MISSOURI

REVISIONS				DRAWING INFO.	
NO.	DESCRIPTION	BY	DATE	DRAWN BY:	KRB
	ADDED EXCLUSION TRACT	KRB		CHECK BY:	KRB
	ADDED ANNEXATION TRACTS	KRB		LICENSE NO.	LC-62
				DATE:	2020-10-19
				FIELD BOOK:	
				JOB NUMBER	20JO10011

© COPYRIGHT ANDERSON ENGINEERING, INC. 2019

ANDERSON ENGINEERING
EMPLOYEE OWNED
ENGINEERS • SURVEYORS • LABORATORIES • DRILLING
941 W 141ST TERR, STE A• KANSAS CITY, MO 64145• PHONE (816) 777-0400
A LICENSED MISSOURI ENGINEERING & SURVEYING CORPORATION • LC 62

EXHIBIT C
LEGAL DESCRIPTION OF DISTRICT WITH ADJACENT PROPERTY REMOVED

WOODSONIA CID BOUNDARY DESCRIPTION – 2020-06-29

ALL THAT PART OF FRACTIONAL SECTION 19, TOWNSHIP 27 NORTH, RANGE 32 WEST, ALL IN THE CITY OF JOPLIN, NEWTON COUNTY, MISSOURI AND BEING MORE PARTICULARLY DESCRIBED AS FOLLOWS:

COMMENCING FROM THE NORTHWEST CORNER OF SAID SECTION 19 (BEARINGS WRITTEN HEREIN ARE BASED UPON THE MISSOURI STATE PLANE COORDINATE SYSTEM, WEST ZONE); THENCE SOUTH 01°22'35" WEST, ALONG THE WEST LINE OF SAID FRACTIONAL SECTION 19, A DISTANCE OF 225.28 FEET; THENCE SOUTH 88°36'58" EAST, A DISTANCE OF 60.00 FEET TO THE **POINT OF BEGINNING**, SAID POINT BEING ON THE EAST RIGHT OF WAY LINE OF U.S. HIGHWAY NO. 71 (RANGE LINE ROAD), THENCE NORTH 47°54'24" EAST, A DISTANCE OF 36.52 FEET; THENCE SOUTH 88°49'26" EAST, A DISTANCE OF 116.65 FEET; THENCE SOUTH 45°04'38" EAST, A DISTANCE OF 45.99 FEET; THENCE SOUTH 88°49'29" EAST, A DISTANCE OF 93.80 FEET TO A POINT ON THE EAST LINE OF A TRACT OF LAND DESCRIBED IN BOOK 351 AT PAGE 2535; THENCE SOUTH 01°17'42" WEST, ALONG SAID EAST LINE, A DISTANCE OF 99.69 FEET; THENCE SOUTH 88°40'47" EAST, ALONG THE SOUTH LINE OF TWO TRACTS OF LAND DESCRIBED ON BOOK 351 AT PAGE 2535 AND BOOK 334 AT PAGE 1685 TO THE SOUTHEAST CORNER OF SAID TRACT OF LAND DESCRIBED IN BOOK 334 AT PAGE 1685, A DISTANCE OF 349.37 FEET; THENCE NORTH 01°20'14" EAST, ALONG THE EAST LINE OF THE LAST MENTIONED TRACT OF LAND, A DISTANCE OF 329.70 FEET TO A POINT ON THE NORTH LINE OF SAID FRACTIONAL SECTION 19; THENCE SOUTH 88°29'34" EAST, ALONG THE NORTH LINE OF SAID FRACTIONAL SECTION 19, A DISTANCE OF 1516.61 FEET TO THE INTERSECTION OF SAID NORTH LINE AND THE WEST RIGHT OF WAY LINE OF THE KANSAS CITY SOUTHERN RAILROAD, AS PREVIOUSLY ESTABLISHED; THENCE SOUTH 50°51'36" EAST, ALONG THE WEST RIGHT OF WAY LINE OF SAID KANSAS CITY SOUTHERN RAILROAD, A DISTANCE OF 1644.63 FEET; THENCE NORTH 88°25'48" WEST, A DISTANCE OF 1117.64 FEET; THENCE NORTH 63°13'15" WEST, A DISTANCE OF 103.00 FEET; THENCE NORTH 88°25'48" WEST, A DISTANCE OF 106.34 FEET; THENCE SOUTH 26°46'58" WEST, A DISTANCE OF 69.40 FEET; THENCE NORTH 88°25'48" WEST, A DISTANCE OF 147.57 FEET; THENCE SOUTH 01°34'45" WEST, A DISTANCE OF 156.63 FEET TO THE BEGINNING OF A NON-TANGENT CURVE TO THE RIGHT; THENCE ALONG SAID CURVE TO THE RIGHT, HAVING A CHORD BEARING OF SOUTH 03°50'48" EAST, A RADIUS OF 1205.54 FEET, FOR AN ARC DISTANCE OF 331.08 FEET TO A POINT ON THE NORTH LINE OF AN EXISTING INGRESS/EGRESS EASEMENT DESCRIBED IN BOOK 353 AT PAGES 13767 & 13738; THENCE SOUTH 88°27'31" WEST, ALONG THE NORTH LINE OF SAID INGRESS/EGRESS EASEMENT, A DISTANCE OF 378.02 FEET, SAID POINT BEING ON A NONTANGENT CURVE TO THE RIGHT; THENCE ALONG SAID CURVE TO THE RIGHT, HAVING A CHORD BEARING OF SOUTH 08°37'33" WEST, A RADIUS OF 830.54 FEET, FOR AN ARC DISTANCE OF 60.97 FEET, SAID POINT BEING AT THE NORTHWEST CORNER OF A TRACT OF LAND DESCRIBED IN BOOK 332 AT PAGE 708; THENCE NORTH 88°27'31" EAST, ALONG THE NORTH LINE OF SAID TRACT OF LAND IN BOOK 332 AT PAGE 708, A DISTANCE OF 524.91 FEET TO THE NORTHEAST CORNER OF SAID TRACT OF LAND; THENCE SOUTH 01°31'29" EAST, ALONG THE EAST LINE OF SAID TRACT OF LAND, A DISTANCE OF 759.62 FEET, TO THE SOUTHEAST CORNER OF SAID TRACT OF LAND; THENCE SOUTH 88°25'00" WEST, ALONG THE SOUTH LINE OF SAID TRACT OF LAND, A DISTANCE OF 50.32 FEET TO THE NORTHEAST CORNER OF A TRACT OF LAND DESCRIBED IN BOOK 364 AT PAGE 3348; THENCE SOUTH 01°33'07" EAST, ALONG THE EAST LINE OF SAID TRACT OF LAND, A DISTANCE OF 426.15 FEET TO A POINT ON THE NORTH RIGHT OF WAY LINE U.S. INTERSTATE NO. 44, AS PREVIOUSLY ESTABLISHED, SAID POINT BEING ON A NON-TANGENT CURVE TO THE RIGHT; THENCE ALONG SAID CURVE TO THE RIGHT, HAVIG A CHORD BEARING OF SOUTH 83°18'13" WEST, A RADIUS OF 5482.90, FOR AN ARC DISTANCE OF 593.34 FEET TO THE POINT OF TANGENCY; THENCE SOUTH 86°31'35" WEST, ALONG THE NORTH RIGHT OF WAY LINE OF SAID INTERSTATE NO. 44, A DISTANCE OF 251.82 FEET TO THE SOUTHEAST CORNER OF LOT 3, HAMMONS

SILVER CREEK SUBDIVISION, AS RECORDED IN PLAT BOOK 7 AT PAGE 22; THENCE NORTH 72°49'10" WEST, ALONG THE SOUTH LINES OF LOTS 3, 2 OF SAID SUBDIVISION AND THE NORTH RIGHT OF WAY LINE OF SAID INTERSTATE NO. 44, A DISTANCE OF 652.09 FEET TO THE SOUTHWEST CORNER OF SAID LOT 2; THENCE NORTH 34°50'17" EAST, ALONG THE WEST LINE OF SAID LOT 2, A DISTANCE OF 169.37 FEET; THENCE NORTH 52°54'46" EAST, ALONG THE WEST LINE OF SAID LOT 2, A DISTANCE OF 56.12 FEET; THENCE NORTH 64°12'51" EAST, ALONG THE WEST LINE OF SAID LOT 2, A DISTANCE OF 56.53 FEET; THENCE NORTH 74°00'08" EAST, ALONG THE WEST LINE OF SAID LOT 2, A DSTANCE OF 86.28 FEET; THENCE NORTH 02°18'22" EAST, ALONG THE WEST LINE OF SAID LOT 2, A DISTANCE OF 137.07 FEET TO A POINT ON THE SOUTH RIGHT OF WAY LINE OF HAMMONS BLVD; THENCE SOUTH 89°31'20" WEST ALONG SAID SOUTH RIGHT OF WAY LINE, A DISTANCE OF 90.72 FEET TO THE BEGINNING OF A CURVE TO THE RIGHT AND TANGENT TO THE LAST DESCRIBED COURSE; THENCE ALONG SAID CURVE TO THE RIGHT AND ALONG SAID SOUTH RIGHT OF WAY LINE, HAVING A CHORD BEARING OF NORTH 88°24'56" WEST, A RADIUS OF 1415.47 FEET, FOR AN ARC DISTANCE OF 101.08 FEET TO THE BEGINNING OF A REVERSE CURVE TO THE LEFT; THENCE ALONG SAID CURVE TO THE LEFT AND ALONG SAID SOUTH RIGHT OF WAY LINE, HAVING A CHORD BEARING OF NORTH 88°24'57" WEST, A RADIUS OF 1365.88 FEET, FOR AN ARC DISTANCE OF 98.28 FEET TO THE POINT OF TANGENCY; THENCE SOUTH 89°31'21" WEST, ALONG SAID SOUTH RIGHT OF WAY LINE, A DISTANC OF 434.42 FEET TO THE BEGINNING OF A CURVE TO THE RIGHT AND TANGENT TO THE LAST DESCRIBED COURSE; THENCE ALONG SAID CURVE TO THE RIGHT AND ALONG SAID SOUTH RIGHT OF WAY LINE, HAVING A CHORD BEARING OF NORTH 45°28'39" WEST, A RADIUS OF 175.00 FEET, FOR AN ARC DISTANCE OF 274.89 FEET; THENCE NORTH 00°28'39" WEST, ALONG THE WEST RIGHT OF WAY LINE OF SAID HAMMONS BLVD, A DISTANCE OF 39.80 FEET TO THE BEGINNING OF A CURVE TO THE LEFT, AND TANGENT TO THE LAST DESCRIBED COURSE; THENCE ALONG SAID CURVE TO THE LEFT, AND ALONG THE WEST AND SOUTH, SOUTH RIGHT OF WAY LINE, HAVING A CHORD BEARING OF NORTH 44°06'48" WEST, A RADIUS OF 67.48 FEET, FOR AN ARC DISTANCE OF 102.78 FEET TO A POINT ON THE EAST RIGHT OF WAY LINE OF SAID U.S. HIGHWAY NO. 71 (RANGE LINE ROAD); THENCE NORTH 01°23'02" EAST, ALONG SAID EAST RIGHT OF WAY LINE, A DISTANCE OF 216.47 FEET TO THE NORTHWEST CORNER OF PARCEL 1 OF DRURY FIRST SUBDIVISION, AS RECORDED IN BOOK 4 AT PAGE 14; THENCE SOUTH 88°45'52" EAST, ALONG THE NORTH LINE OF SAID PARCEL 1, A DISTANCE OF 174.00 FEET; THENCE SOUTH 01°33'55" WEST, ALONG THE NORTH LINE OF SAID PARCEL 1, A DISTANCE OF 40.50 FEET; THENCE SOUTH 88°45'52" EAST, ALONG THE NORTH LINE OF SAID PARCEL 1, A DISTANCE OF 204.50 FEET TO A POINT ON THE WEST LINE OF A TRACT OF LAND DESCRIBED IN BOOK 365 AT PAGE 7078; THENCE NORTH 01°33'55" EAST, ALONG THE WEST LINE OF SAID TRACT, A DISTANCE OF 195.50 FEET TO A POINT ON THE SOUTH LINE OF 36TH STREET, AS PREVIOUSLY ESTABLISHED; THENCE SOUTH 88°45'52" ALONG THE SOUTH RIGHT OF WAY LINE OF SAID 36TH STREET, A DISTANCE OF 221.50 FEET TO A POINT ON THE WEST LINE OF A TRACT OF LAND DESCRIBED IN BOOK 348 AT PAGE 12652; THENCE NORTH 01°33'57" EAST, THE WEST LINE OF SAID TRACT OF LAND DESCRIBED IN BOOK 348 AT PAGE 12652, A DISTANCE OF 360.00 FEET TO THE NORTHEAST CORNER OF SAID TRACT OF LAND DESCRIBED IN BOOK 357 AT PAGE 873; THENCE NORTH 88°53'34" WEST, ALONG THE NORTH LINE OF THE LAST WRITTEN TRACT OF LAND AND THE NORTH LINE OF PARCEL 4, DRURY FIRST SUBDIVISION, AS RECORDED IN PLAT BOOK 4 AT PAGE 14, A DISTANCE OF 329.77 FEET; THENCE NORTH 01°16'16" EAST, ALONG THE EAST LINE OF A TRACT OF LAND DESCRIBED IN BOOK 346 AT PAGE 2404, A DISTANCE OF 263.97 FEET TO THE NORTHEAST CORNER OF SAID TRACT OF LAND; THENCE NORTH 88°41'12" WEST, ALONG THE SOUTH LINE OF LOT 1, DARRELL L. ROGERS 2008 TRUST ADDITION AS RECORDED IN PLAT BOOK 14 AT PAGE 1, A DISTANCE OF 283.50 FEET TO THE SOUTHWEST CORNER OF SAID LOT 1, SAID POINT BEING ON THE EAST RIGHT OF WAY LINE OF SAID U.S. HIGHWAY NO. 71 (RANGE LINE ROAD); THENCE NORTH 01°15'44" EAST, ALONG THE EAST RIGHT OF WAY LINE OF SAID U.S. HIGHWAY NO. 71 (RANGE LINE ROAD), A DISTANCE OF 701.14 FEET TO THE **POINT OF BEGINNING.**

EXCEPT THAT PART DESCRIBED AS FOLLOWS:

ALL THAT PART OF FRACTIONAL SECTION 19, TOWNSHIP 27 NORTH, RANGE 32 WEST, ALL IN THE CITY OF JOPLIN, NEWTON COUNTY, MISSOURI AND BEING MORE PARTICULARLY DESCRIBED AS FOLLOWS:

COMMENCING FROM THE NORTHWEST CORNER OF SAID SECTION 19 (BEARINGS WRITTEN HEREIN ARE BASED UPON THE MISSOURI STATE PLANE COORDINATE SYSTEM, WEST ZONE); THENCE SOUTH 88°29'34" EAST, ALONG THE NORTH LINE OF THE SAID FRACTIONAL SECTION 19, A DISTANCE OF 678.82 FEET; THENCE SOUTH 01°34'24" WEST, A DISTANCE OF 571.49 FEET TO THE **POINT OF BEGINNING**; THENCE SOUTH 88°25'36" EAST, A DISTANCE OF 969.71 FEET; THENCE SOUTH 01°34'24" WEST, A DISTANCE OF 562.48 FEET; THENCE NORTH 88°25'36" WEST, A DISTANCE OF 969.71 FEET; THENCE NORTH 01°34'24" EAST, A DISTANCE OF 562.48 FEET TO THE **POINT OF BEGINNING**.

THE ABOVE DESCRIBED TRACT OF LAND CONTAINS 114.87 ACRES, MORE OR LESS.

BUT INCLUDING THE FOLLOWING DESCRIBED TRACTS ANNEXED INTO THE DISTRICT:

ALL THAT PART OF FRACTIONAL SECTION 19, TOWNSHIP 27 NORTH, RANGE 32 WEST, ALL IN THE CITY OF JOPLIN, NEWTON COUNTY, MISSOURI AND BEING MORE PARTICULARLY DESCRIBED AS FOLLOWS:

COMMENCING FROM THE NORTHWEST CORNER OF SAID SECTION 19 (BEARINGS WRITTEN HEREIN ARE BASED UPON THE MISSOURI STATE PLANE COORDINATE SYSTEM, WEST ZONE); THENCE SOUTH 88°29'34" EAST, ALONG THE NORTH LINE OF THE SAID FRACTIONAL SECTION 19, A DISTANCE OF 2196.16 FEET TO THE INTERSECTION OF SAID NORTH LINE AND THE WEST RIGHT OF WAY LINE OF THE KANSAS CITY SOUTHERN RAILROAD, AS PREVIOUSLY ESTABLISHED; THENCE SOUTH 50°51'36" EAST ALONG SAID WEST RIGHT OF WAY LINE, A DISTANCE OF 1644.63 TO THE **POINT OF BEGINNING**; THENCE CONTINUING SOUTH 50°51'36" EAST, ALONG SAID WEST RIGHT OF WAY LINE, A DISTANCE OF 622.51 FEET TO A POINT ON THE EAST LINE OF THE SOUTHWEST QUARTER OF THE NORTHEAST QUARTER OF SAID FRACTIONAL SECTION 19; THENCE SOUTH 01°23'26" WEST, ALONG THE EAST LINE OF THE SOUTHWEST QUARTER OF THE NORTHEAST QUARTER, A DISTANCE OF 12.65 FEET; THENCE NORTH 50°51'36" WEST, PARALLEL WITH THE WEST RIGHT OF WAY LINE OF SAID KANSAS CITY SOUTHERN RAILROAD, A DISTANCE OF 643.25 FEET; THENCE SOUTH 88°25'48" EAST, A DISTANCE OF 16.40 FEET TO THE **POINT OF BEGINNING**. CONTAINING 6,328.81 SQ. FEET (0.15 ACRES).

AND

ALL THAT PART OF FRACTIONAL SECTION 19, TOWNSHIP 27 NORTH, RANGE 32 WEST, ALL IN THE CITY OF JOPLIN, NEWTON COUNTY, MISSOURI AND BEING MORE PARTICULARLY DESCRIBED AS FOLLOWS:

COMMENCING FROM THE NORTHWEST CORNER OF SAID SECTION 19 (BEARINGS WRITTEN HEREIN ARE BASED UPON THE MISSOURI STATE PLANE COORDINATE SYSTEM, WEST ZONE); THENCE SOUTH 88°29'34" EAST, ALONG THE NORTH LINE OF THE SAID FRACTIONAL SECTION 19, A DISTANCE OF 2196.16 FEET TO THE INTERSECTION OF SAID NORTH LINE AND THE WEST RIGHT OF WAY LINE OF THE KANSAS CITY SOUTHERN RAILROAD, AS PREVIOUSLY ESTABLISHED; THENCE SOUTH 50°51'36" EAST ALONG SAID WEST RIGHT OF WAY LINE, A DISTANCE OF 1644.63; THENCE NORTH 88°25'48" WEST, A DISTANCE OF 16.40 FEET TO THE **POINT OF BEGINNING**; THENCE CONTINUING NORTH 88°25'48" WEST, A DISTANCE OF 1101.24 FEET; THENCE SOUTH 01°34'12" WEST, A DISTANCE OF 18.92 FEET; THENCE SOUTH 88°25'48" EAST, A DISTANCE OF 1125.83 FEET; THENCE NORTH 50°51'36" WEST, PARALLEL WITH

SAID WEST RIGHT OF WAY, A DISTANCE OF 31.02 FEET TO THE **POINT OF BEGINNING**. CONTAINING 21,064.49 FEET (0.48 ACRES)

THE ABOVE DESCRIBED TRACTS OF LAND, IN TOTAL, CONTAIN 115.50 ACRES, MORE OR LESS.

EXHIBIT D
MAP OF DISTRICT WITH ADJACENT PROPERTY REMOVED

Oct 20, 2020 - 8:13am Plotted By: kbell G:\Shared drives\KC10 - Land Development\Projects\2020\20JO10011 JD Hammons Large Scale Development\02 SURVEY\DRAWINGS\CID BOUNDARY DEANNEXATION MENARDS ONLY.DWG Layout: MENARDS DEANNEXATION ONLY

WOODSONIA REAL ESTATE INC.

CID DEANNEXATION (MENARD'S ONLY)

CITY OF JOPLIN
NEWTON NEWTON COUNTY, MISSOURI

SHEET NUMBER
____ OF ____

REVISIONS				DRAWING INFO.	
NO.	DESCRIPTION	BY	DATE	DRAWN BY:	KRB
		KRB		CHECK BY:	KRB
		KRB		LICENSE NO.	C-62
				DATE:	2020-10-19
				FIELD BOOK:	
				JOB NUMBER	20JO10011

© COPYRIGHT ANDERSON ENGINEERING, INC. 2019

ANDERSON ENGINEERING
EMPLOYEE OWNED
ENGINEERS • SURVEYORS • LABORATORIES • DRILLING
941 W. 141ST TERR., STE A • KANSAS CITY, MO 64145 • PHONE (816) 777-0400
A LICENSED MISSOURI ENGINEERING & SURVEYING CORPORATION - LC 62

Oct 20, 2020 - 9:11am Plotted By: Mold G:\Shared drives\KCTD - Land Development\Projects\2020\20JO10011 JQ Hammons Large Scale Development\02 SURVEY\DRAWINGS\CID BOUNDARY.DWG Layout: WOODSONIA CID BOUNDARY

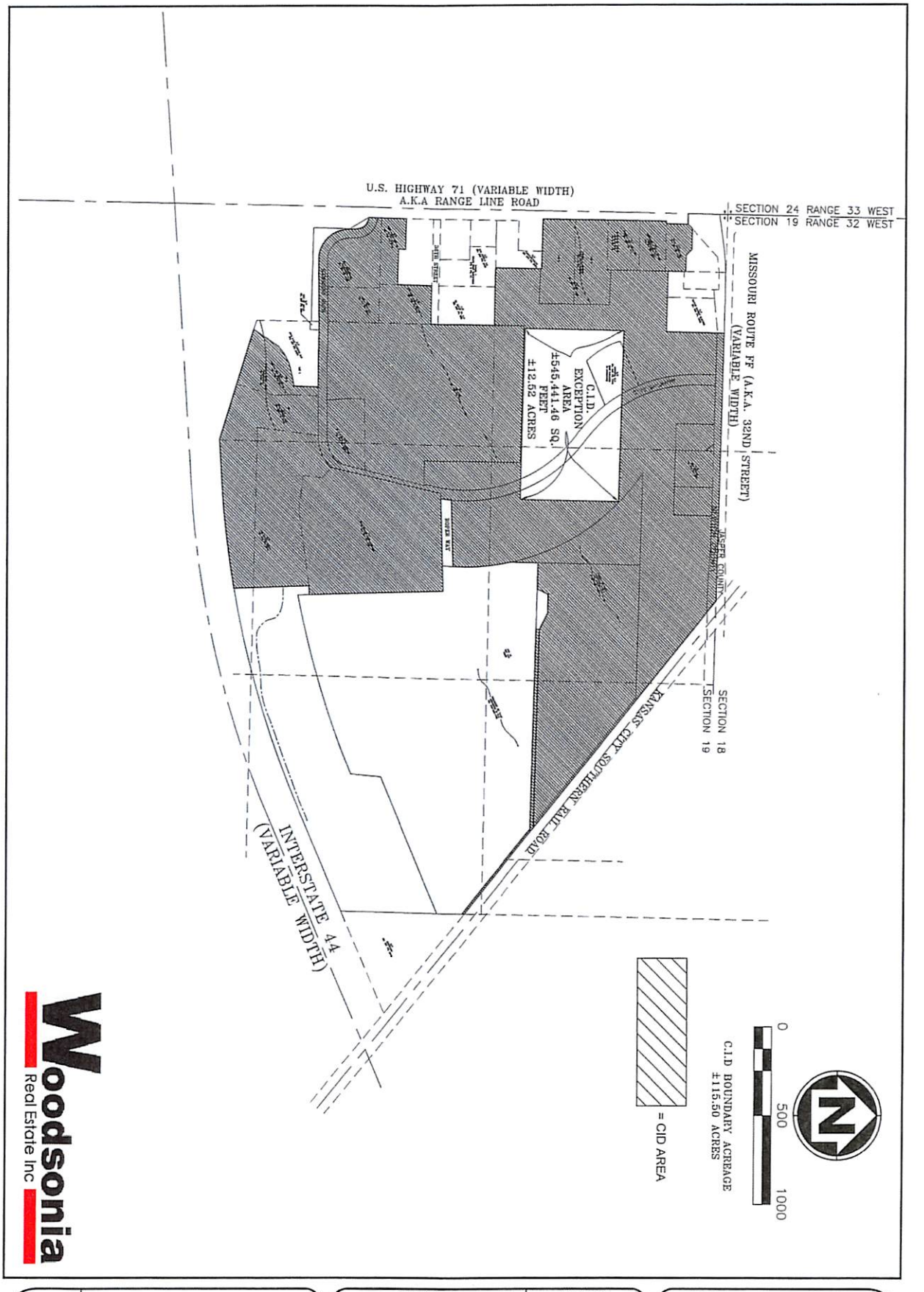

SHEET NUMBER

OF

WOODSONIA REAL ESTATE INC.

CID BOUNDARY

CITY OF JOPLIN
NEWTON COUNTY, MISSOURI

REVISIONS				DRAWING INFO.	
NO.	DESCRIPTION	BY	DATE	DRAWN BY:	KRB
		KRB		CHECK BY:	KRB
		KRB		LICENSE NO.	LC-62
				DATE:	2020-10-19
				FIELD BOOK:	
				JOB NUMBER	20JO10011

© COPYRIGHT ANDERSON ENGINEERING, INC. 2019

ANDERSON ENGINEERING
EMPLOYEE OWNED
ENGINEERS • SURVEYORS • LABORATORIES • DRILLING
941 W 141ST TERR, STE A • KANSAS CITY, MO 64145 • PHONE (816) 777-0400
A LICENSED MISSOURI ENGINEERING & SURVEYING CORPORATION • LC 62

EXHIBIT E
DISTRICT RESOLUTION

RESOLUTION NO. 2020-09

THE 32nd STREET PLACE COMMUNITY IMPROVEMENT DISTRICT

RESOLUTION OF THE 32ND STREET PLACE COMMUNITY IMPROVEMENT DISTRICT APPROVING AMENDMENT TO DISTRICT BOUNDARIES AND REMOVAL OF ADJACENT PROPERTY FROM THE DISTRICT; AUTHORIZING SUBMISSION OF A PETITION TO CITY OF JOPLIN FOR APPROVAL; AND OTHER ACTIONS RELATED THERETO.

WHEREAS, by Ordinance No. 2020-113, adopted August 3, 2020 ("Ordinance") and pursuant to the Community Improvement District Act, Sections 67.1401 *et seq.*, RSMo ("Act"), the City Council of the City of Joplin, Missouri ("City Council") approved the Petition for Establishment of the 32nd Street Place Community Improvement District ("Formation Petition"), thereby creating the 32nd Street Place Community Improvement District ("District");

WHEREAS, the current boundaries of the District are legally described on the attached Exhibit A and depicted on the map attached as Exhibit B;

WHEREAS, the District was formed to acquire property for and to fund certain public improvements, including the construction of improvements to and re-alignment of Hammons Boulevard and the construction of three regional detention basins as part of a larger redevelopment project;

WHEREAS, Hammons Boulevard is an existing private road that connects with Range Line Road on the western boundary of the District and with 32nd Street on the northern boundary of the District;

WHEREAS, there are three tracts (to be platted as Tract A, Tract B, and Tract C) for construction of regional detention basins as part of the redevelopment project;

WHEREAS, by Resolution No. 2020-08 dated October 28, 2020, the District consented to the addition of certain property to the District as described in the Petition to Amend Boundaries and Add Property to the District ("Annexed Property") signed by the owners of such property in accordance with the Act, subject to approval of the City;

WHEREAS, that portion of Hammons Boulevard that crosses the location of a proposed Menards store ("Adjacent Property") was approved for addition to the District by Resolution No. 2020-08;

WHEREAS, the Adjacent Property is legally described on the attached Exhibit C and depicted on the map attached as Exhibit D;

WHEREAS, the Adjacent Property is part of a tract ("Carved-Out Tract") that was intentionally carved out of the District at the time of its formation. To facilitate development of the Carved-Out Tract, JDHQ Land Holdings, LLC, a Delaware limited liability company ("JDHQ"), the current owner of the Adjacent Property, desires to remove the Adjacent Property from the

District as permitted under the Act once certain preconditions, as the City may establish, have been satisfied;

WHEREAS, it is anticipated that the District will acquire the Adjacent Tract after the Adjacent Tract has been added to the District as part of the District's project described in the Formation Petition. The Adjacent Property, together with other sections of the existing Hammons Boulevard, will be vacated at such time as the planned improvements to re-align Hammons Boulevard are complete, at which time the improved and re-aligned Hammons Boulevard will be dedicated to the City;

WHEREAS, at such time as the District acquires the Adjacent Property, the District will be included in the definition of Petitioner for all purposes under the petition to remove the Adjacent Property from the District;

WHEREAS, Section 67.1441.1, RSMo, provides that, with the consent of the Board of Directors, real property may be removed from the District by ordinance upon receipt of a proper petition and after a public hearing is held by the governing body of the municipality on the addition of the real property in the manner provided in section 67.1431 upon proper notice;

WHEREAS, the District is in receipt of the Petition to Amend Boundaries and Remove Property From the District signed by JDHQ to remove the Adjacent Property from the District; and

WHEREAS, the District desires to (a) approve and consent to the amendment of the District's boundaries by removing the Adjacent Property, (b) sign the Petition to Amend Boundaries and Remove Property From the District as the future contingent owner of the Adjacent Property, and (c) to submit the Petition to Amend Boundaries and Remove Property From the District to the City Council for approval in accordance with the Act.

NOW, THEREFORE, BE IT RESOLVED BY THE BOARD OF DIRECTORS OF THE 32nd STREET PLACE COMMUNITY IMPROVEMENT DISTRICT, AS FOLLOWS:

1. The Board of Directors acknowledges receipt of the Petition to Amend Boundaries and Remove Property From the District and the Board of Directors approves and consents to the amendment of the District's boundaries by removing the Adjacent Property from the District.

2. The Board of Directors finds that the District will be able to meet its obligations without the revenues generated by or on the Adjacent Property after the Adjacent Property has been removed from the District.

3. The Petition to Amend Boundaries and Remove Property From the District is approved in substantially the form presented on this date to the Board of Directors, subject to such changes, additions or deletions as may be deemed necessary or desirable by the District's officers, upon the advice of counsel, to carry out the purpose and intent of this Resolution, provided that any substantive changes are also approved by the owner of the Adjacent Property. In addition, the District, as the future contingent owner of the Adjacent Property, is authorized and directed to sign the Petition to Amend Boundaries and Remove Property From the District.

At such time as the District acquires the Adjacent Property, the District shall be deemed to be included in the definition of Petitioner for all purposes under the Petition to Amend Boundaries and Remove Property From the District.

4. The District's officers and legal counsel are authorized and directed to submit the Petition to Amend Boundaries and Remove Property From the District to the City Clerk for approval by the City Council of the City of Joplin, Missouri following a public hearing in accordance with the Act.

5. Upon the removal of the Adjacent Property from the District, the Adjacent Property shall be no longer subject to the District's projects and or the District's sales tax.

6. The Chairman, Vice Chairman and Secretary are authorized and directed to take all further action necessary to carry out the purpose and intent of this Resolution, including, without limitation, taking steps as such officers deem necessary or desirable to satisfy any preconditions as the City may establish to the removal of the Adjacent Property from the District.

7. This Resolution shall take effect immediately.

Adopted October 28, 2020.

Giltner B. Stevens, Chairman

ATTEST:

Becky Ziegler, Records Custodian

EXHIBIT A

Legal Description of Current District Boundaries

WOODSONIA CID BOUNDARY DESCRIPTION – 2020-06-29

ALL THAT PART OF FRACTIONAL SECTION 19, TOWNSHIP 27 NORTH, RANGE 32 WEST, ALL IN THE CITY OF JOPLIN, NEWTON COUNTY, MISSOURI AND BEING MORE PARTICULARLY DESCRIBED AS FOLLOWS:

COMMENCING FROM THE NORTHWEST CORNER OF SAID SECTION 19 (BEARINGS WRITTEN HEREIN ARE BASED UPON THE MISSOURI STATE PLANE COORDINATE SYSTEM, WEST ZONE); THENCE SOUTH 01°22'35" WEST, ALONG THE WEST LINE OF SAID FRACTIONAL SECTION 19, A DISTANCE OF 225.28 FEET; THENCE SOUTH 88°36'58" EAST, A DISTANCE OF 60.00 FEET TO THE **POINT OF BEGINNING**, SAID POINT BEING ON THE EAST RIGHT OF WAY LINE OF U.S. HIGHWAY NO. 71 (RANGE LINE ROAD), THENCE NORTH 47°54'24" EAST, A DISTANCE OF 36.52 FEET; THENCE SOUTH 88°49'26" EAST, A DISTANCE OF 116.65 FEET; THENCE SOUTH 45°04'38" EAST, A DISTANCE OF 45.99 FEET; THENCE SOUTH 88°49'29" EAST, A DISTANCE OF 93.80 FEET TO A POINT ON THE EAST LINE OF A TRACT OF LAND DESCRIBED IN BOOK 351 AT PAGE 2535; THENCE SOUTH 01°17'42" WEST, ALONG SAID EAST LINE, A DISTANCE OF 99.69 FEET; THENCE SOUTH 88°40'47" EAST, ALONG THE SOUTH LINE OF TWO TRACTS OF LAND DESCRIBED ON BOOK 351 AT PAGE 2535 AND BOOK 334 AT PAGE 1685 TO THE SOUTHEAST CORNER OF SAID TRACT OF LAND DESCRIBED IN BOOK 334 AT PAGE 1685, A DISTANCE OF 349.37 FEET; THENCE NORTH 01°20'14" EAST, ALONG THE EAST LINE OF THE LAST MENTIONED TRACT OF LAND, A DISTANCE OF 329.70 FEET TO A POINT ON THE NORTH LINE OF SAID FRACTIONAL SECTION 19; THENCE SOUTH 88°29'34" EAST, ALONG THE NORTH LINE OF SAID FRACTIONAL SECTION 19, A DISTANCE OF 1516.61 FEET TO THE INTERSECTION OF SAID NORTH LINE AND THE WEST RIGHT OF WAY LINE OF THE KANSAS CITY SOUTHERN RAILROAD, AS PREVIOUSLY ESTABLISHED; THENCE SOUTH 50°51'36" EAST, ALONG THE WEST RIGHT OF WAY LINE OF SAID KANSAS CITY SOUTHERN RAILROAD, A DISTANCE OF 1644.63 FEET; THENCE NORTH 88°25'48" WEST, A DISTANCE OF 1117.64 FEET; THENCE NORTH 63°13'15" WEST, A DISTANCE OF 103.00 FEET; THENCE NORTH 88°25'48" WEST, A DISTANCE OF 106.34 FEET; THENCE SOUTH 26°46'58" WEST, A DISTANCE OF 69.40 FEET; THENCE NORTH 88°25'48" WEST, A DISTANCE OF 147.57 FEET; THENCE SOUTH 01°34'45" WEST, A DISTANCE OF 156.63 FEET TO THE BEGINNING OF A NON-TANGENT CURVE TO THE RIGHT; THENCE ALONG SAID CURVE TO THE RIGHT, HAVING A CHORD BEARING OF SOUTH 03°50'48" EAST, A RADIUS OF 1205.54 FEET, FOR AN ARC DISTANCE OF 331.08 FEET TO A POINT ON THE NORTH LINE OF AN EXISTING INGRESS/EGRESS EASEMENT DESCRIBED IN BOOK 353 AT PAGES 13767 & 13738; THENCE SOUTH 88°27'31" WEST, ALONG THE NORTH LINE OF SAID INGRESS/EGRESS EASEMENT, A DISTANCE OF 378.02 FEET, SAID POINT BEING ON A NONTANGENT CURVE TO THE RIGHT; THENCE ALONG SAID CURVE TO THE RIGHT, HAVING A CHORD BEARING OF SOUTH 08°37'33" WEST, A RADIUS OF 830.54 FEET, FOR AN ARC DISTANCE OF 60.97 FEET, SAID POINT BEING AT THE NORTHWEST CORNER OF A TRACT OF LAND DESCRIBED IN BOOK 332 AT PAGE 708; THENCE NORTH 88°27'31" EAST, ALONG THE NORTH LINE OF SAID TRACT OF LAND IN BOOK 332 AT PAGE 708, A DISTANCE OF 524.91 FEET TO THE NORTHEAST CORNER OF SAID TRACT OF LAND; THENCE SOUTH 01°31'29" EAST, ALONG THE EAST LINE OF SAID TRACT OF LAND, A DISTANCE OF 759.62 FEET, TO THE SOUTHEAST CORNER OF SAID TRACT OF LAND; THENCE SOUTH 88°25'00" WEST, ALONG THE SOUTH LINE OF SAID TRACT OF LAND, A DISTANCE OF 50.32 FEET TO THE NORTHEAST CORNER OF A TRACT OF LAND DESCRIBED IN BOOK 364 AT PAGE 3348; THENCE SOUTH 01°33'07" EAST, ALONG THE EAST LINE OF SAID TRACT OF LAND, A DISTANCE OF 426.15 FEET TO A POINT ON THE NORTH RIGHT OF WAY LINE U.S. INTERSTATE NO. 44, AS PREVIOUSLY ESTABLISHED, SAID POINT BEING ON A NON-TANGENT CURVE TO THE RIGHT; THENCE ALONG SAID CURVE TO THE RIGHT, HAVIG A CHORD BEARING OF SOUTH 83°18'13" WEST, A RADIUS OF 5482.90, FOR AN ARC DISTANCE OF 593.34 FEET TO THE POINT OF TANGENCY; THENCE SOUTH 86°31'35" WEST, ALONG THE NORTH RIGHT OF WAY LINE OF SAID INTERSTATE NO. 44, A DISTANCE OF 251.82 FEET TO THE SOUTHEAST CORNER OF LOT 3, HAMMONS

SILVER CREEK SUBDIVISION, AS RECORDED IN PLAT BOOK 7 AT PAGE 22; THENCE NORTH 72°49'10" WEST, ALONG THE SOUTH LINES OF LOTS 3, 2 OF SAID SUBDIVISION AND THE NORTH RIGHT OF WAY LINE OF SAID INTERSTATE NO. 44, A DISTANCE OF 652.09 FEET TO THE SOUTHWEST CORNER OF SAID LOT 2; THENCE NORTH 34°50'17" EAST, ALONG THE WEST LINE OF SAID LOT 2, A DISTANCE OF 169.37 FEET; THENCE NORTH 52°54'46" EAST, ALONG THE WEST LINE OF SAID LOT 2, A DISTANCE OF 56.12 FEET; THENCE NORTH 64°12'51" EAST, ALONG THE WEST LINE OF SAID LOT 2, A DISTANCE OF 56.53 FEET; THENCE NORTH 74°00'08" EAST, ALONG THE WEST LINE OF SAID LOT 2, A DSTANCE OF 86.28 FEET; THENCE NORTH 02°18'22" EAST, ALONG THE WEST LINE OF SAID LOT 2, A DISTANCE OF 137.07 FEET TO A POINT ON THE SOUTH RIGHT OF WAY LINE OF HAMMONS BLVD; THENCE SOUTH 89°31'20" WEST ALONG SAID SOUTH RIGHT OF WAY LINE, A DISTANCE OF 90.72 FEET TO THE BEGINNING OF A CURVE TO THE RIGHT AND TANGENT TO THE LAST DESCRIBED COURSE; THENCE ALONG SAID CURVE TO THE RIGHT AND ALONG SAID SOUTH RIGHT OF WAY LINE, HAVING A CHORD BEARING OF NORTH 88°24'56" WEST, A RADIUS OF 1415.47 FEET, FOR AN ARC DISTANCE OF 101.08 FEET TO THE BEGINNING OF A REVERSE CURVE TO THE LEFT; THENCE ALONG SAID CURVE TO THE LEFT AND ALONG SAID SOUTH RIGHT OF WAY LINE, HAVING A CHORD BEARING OF NORTH 88°24'57" WEST, A RADIUS OF 1365.88 FEET, FOR AN ARC DISTANCE OF 98.28 FEET TO THE POINT OF TANGENCY; THENCE SOUTH 89°31'21" WEST, ALONG SAID SOUTH RIGHT OF WAY LINE, A DISTANC OF 434.42 FEET TO THE BEGINNING OF A CURVE TO THE RIGHT AND TANGENT TO THE LAST DESCRIBED COURSE; THENCE ALONG SAID CURVE TO THE RIGHT AND ALONG SAID SOUTH RIGHT OF WAY LINE, HAVING A CHORD BEARING OF NORTH 45°28'39" WEST, A RADIUS OF 175.00 FEET, FOR AN ARC DISTANCE OF 274.89 FEET; THENCE NORTH 00°28'39" WEST, ALONG THE WEST RIGHT OF WAY LINE OF SAID HAMMONS BLVD, A DISTANCE OF 39.80 FEET TO THE BEGINNING OF A CURVE TO THE LEFT, AND TANGENT TO THE LAST DESCRIBED COURSE; THENCE ALONG SAID CURVE TO THE LEFT, AND ALONG THE WEST AND SOUTH, SOUTH RIGHT OF WAY LINE, HAVING A CHORD BEARING OF NORTH 44°06'48" WEST, A RADIUS OF 67.48 FEET, FOR AN ARC DISTANCE OF 102.78 FEET TO A POINT ON THE EAST RIGHT OF WAY LINE OF SAID U.S. HIGHWAY NO. 71 (RANGE LINE ROAD); THENCE NORTH 01°23'02" EAST, ALONG SAID EAST RIGHT OF WAY LINE, A DISTANCE OF 216.47 FEET TO THE NORTHWEST CORNER OF PARCEL 1 OF DRURY FIRST SUBDIVISION, AS RECORDED IN BOOK 4 AT PAGE 14; THENCE SOUTH 88°45'52" EAST, ALONG THE NORTH LINE OF SAID PARCEL 1, A DISTANCE OF 174.00 FEET; THENCE SOUTH 01°33'55" WEST, ALONG THE NORTH LINE OF SAID PARCEL 1, A DISTANCE OF 40.50 FEET; THENCE SOUTH 88°45'52" EAST, ALONG THE NORTH LINE OF SAID PARCEL 1, A DISTANCE OF 204.50 FEET TO A POINT ON THE WEST LINE OF A TRACT OF LAND DESCRIBED IN BOOK 365 AT PAGE 7078; THENCE NORTH 01°33'55" EAST, ALONG THE WEST LINE OF SAID TRACT, A DISTANCE OF 195.50 FEET TO A POINT ON THE SOUTH LINE OF 36TH STREET, AS PREVIOUSLY ESTABLISHED; THENCE SOUTH 88°45'52" ALONG THE SOUTH RIGHT OF WAY LINE OF SAID 36TH STREET, A DISTANCE OF 221.50 FEET TO A POINT ON THE WEST LINE OF A TRACT OF LAND DESCRIBED IN BOOK 348 AT PAGE 12652; THENCE NORTH 01°33'57" EAST, THE WEST LINE OF SAID TRACT OF LAND DESCRIBED IN BOOK 348 AT PAGE 12652, A DISTANCE OF 360.00 FEET TO THE NORTHEAST CORNER OF SAID TRACT OF LAND DESCRIBED IN BOOK 357 AT PAGE 873; THENCE NORTH 88°53'34" WEST, ALONG THE NORTH LINE OF THE LAST WRITTEN TRACT OF LAND AND THE NORTH LINE OF PARCEL 4, DRURY FIRST SUBDIVISION, AS RECORDED IN PLAT BOOK 4 AT PAGE 14, A DISTANCE OF 329.77 FEET; THENCE NORTH 01°16'16" EAST, ALONG THE EAST LINE OF A TRACT OF LAND DESCRIBED IN BOOK 346 AT PAGE 2404, A DISTANCE OF 263.97 FEET TO THE NORTHEAST CORNER OF SAID TRACT OF LAND; THENCE NORTH 88°41'12" WEST, ALONG THE SOUTH LINE OF LOT 1, DARRELL L. ROGERS 2008 TRUST ADDITION AS RECORDED IN PLAT BOOK 14 AT PAGE 1, A DISTANCE OF 283.50 FEET TO THE SOUTHWEST CORNER OF SAID LOT 1, SAID POINT BEING ON THE EAST RIGHT OF WAY LINE OF SAID U.S. HIGHWAY NO. 71 (RANGE LINE ROAD); THENCE NORTH 01°15'44" EAST, ALONG THE EAST RIGHT OF WAY LINE OF SAID U.S. HIGHWAY NO. 71 (RANGE LINE ROAD), A DISTANCE OF 701.14 FEET TO THE **POINT OF BEGINNING.**

EXCEPT THAT PART DESCRIBED AS FOLLOWS:

ALL THAT PART OF FRACTIONAL SECTION 19, TOWNSHIP 27 NORTH, RANGE 32 WEST, ALL IN THE CITY OF JOPLIN, NEWTON COUNTY, MISSOURI AND BEING MORE PARTICULARLY DESCRIBED AS FOLLOWS:

COMMENCING FROM THE NORTHWEST CORNER OF SAID SECTION 19 (BEARINGS WRITTEN HEREIN ARE BASED UPON THE MISSOURI STATE PLANE COORDINATE SYSTEM, WEST ZONE); THENCE SOUTH 88°29'34" EAST, ALONG THE NORTH LINE OF THE SAID FRACTIONAL SECTION 19, A DISTANCE OF 678.82 FEET; THENCE SOUTH 01°34'24" WEST, A DISTANCE OF 571.49 FEET TO THE **POINT OF BEGINNING**; THENCE SOUTH 88°25'36" EAST, A DISTANCE OF 969.71 FEET; THENCE SOUTH 01°34'24" WEST, A DISTANCE OF 562.48 FEET; THENCE NORTH 88°25'36" WEST, A DISTANCE OF 969.71 FEET; THENCE NORTH 01°34'24" EAST, A DISTANCE OF 562.48 FEET TO THE **POINT OF BEGINNING**.

THE ABOVE DESCRIBED TRACT OF LAND CONTAINS 114.87 ACRES, MORE OR LESS.

EXHIBIT B

Map of Current District Boundaries

Woodsonia Real Estate Inc

SHEET NUMBER

____ OF ____

WOODSONIA REAL ESTATE INC.

CID BOUNDARY

CITY OF JOPLIN
NEWTON COUNTY, MISSOURI

REVISIONS				DRAWING INFO.	
NO	DESCRIPTION	BY	DATE	DRAWN BY:	KRB
	APPROVED OCT 19, 2020	KRB		CHECK BY:	KRB
		KRB		LICENSE NO.	C-62
				DATE:	2020-10-19
				FIELD BOOK:	
				JOB NUMBER	20JO10011

© COPYRIGHT ANDERSON ENGINEERING, INC. 2019

ANDERSON ENGINEERING
EMPLOYEE OWNED
ENGINEERS • SURVEYORS • LABORATORIES • DRILLING
911 W 141ST TERR, STE A • KANSAS CITY, MO 64145 • PHONE (816) 777-0400
A LICENSED MISSOURI ENGINEERING & SURVEYING CORPORATION - LC 62

EXHIBIT C

Legal Description of Adjacent Property

ALL THAT PART OF FRACTIONAL SECTION 19, TOWNSHIP 27 NORTH, RANGE 32 WEST, ALL IN THE CITY OF JOPLIN, NEWTON COUNTY, MISSOURI AND BEING MORE PARTICULARLY DESCRIBED AS FOLLOWS: **COMMENCING** FROM THE NORTHWEST CORNER OF SAID SECTION 19 (BEARINGS WRITTEN HEREIN ARE BASED UPON THE MISSOURI STATE PLANE COORDINATE SYSTEM, WEST ZONE); THENCE SOUTH 88°29'34" EAST, ALONG THE NORTH LINE OF THE SAID FRACTIONAL SECTION 19, A DISTANCE OF 916.30 FEET; THENCE SOUTH 01°29'03" WEST, A DISTANCE OF 40.00 FEET TO A POINT ON THE SOUTH RIGHT OF WAY LINE OF MISSOURI ROUTE FF (A.K.A. 32ND STREET) AND THE INTERSECTION OF SAID SOUTH RIGHT OF WAY LINE AND THE WEST RIGHT OF WAY LINE OF HAMMONS BLVD, AS PREVIOUSLY ESTABLISHED; THENCE CONTINUING SOUTH 01°29'03" WEST, ALONG SAID WEST RIGHT OF WAY LINE, A DISTANCE OF 99.99 FEET TO THE BEGINNING OF A CURVE TO THE LEFT AND TANGENT TO THE LAST DESCRIBED COURSE; THENCE ALONG SAID CURVE, HAVING A CHORD BEARING OF SOUTH 14°06'27" EAST, A RADIUS OF 834.27 FEET, FOR AN ARC DISTANCE OF 454.04 FEET TO THE **POINT OF BEGINNING**; THENCE SOUTH 88°25'36" EAST, A DISTANCE OF 71.23 FEET TO A POINT ON THE EAST RIGHT OF WAY LINE OF SAID HAMMONS BLVD, SAID POINT BEING ON A NON-TANGENT CURVE TO THE LEFT; THENCE ALONG SAID CURVE TO THE LEFT AND ALONG SAID EAST RIGHT OF WAY LINE, HAVING A CHORD BEARING OF SOUTH 42°24'50" EAST, A RADIUS OF 774.27 FEET FOR AN ARC DISTANCE OF 269.67 FEET; THENCE SOUTH 52°23'30" EAST, ALONG SAID EAST RIGHT OF WAY LINE, A DISTANCE OF 30.39 FEET TO THE BEGINNING OF A CURVE TO THE RIGHT AND TANGENT TO THE LAST DESCRIBED COURSE; THENCE ALONG SAID CURVE TO THE RIGHT AND ALONG SAID EAST RIGHT OF WAY LINE, HAVING A CHORD BEARING OF SOUTH 36°44'33" EAST, A RADIUS OF 830.54 FEET, FOR AN AR DISTANCE OF 453.69 FEET; THENCE NORTH 88°25'36" WEST, A DISTANCE OF 65.47 FEET TO A POINT ON THE WEST RIGHT OF WAY LINE OF SAID HAMMONS BLVD, SAID POIUNT BEING ON A NON-TANGENT CURVE TO THE LEFT; THENCE ALONG SAID CURVE TO THE LEFT AND ALONG SAID WEST RIGHT OF WAY LINE, HAVING A CHORD BEARING OF NORTH 37°40'51" WEST, A RADIUS OF 770.54 FEET, FOR AN ARC DISTANCE OF 365.68 FEET; THENCE NORTH 52°23'30" WEST, ALONG SAID WEST RIGHT OF WAY LINE, A DISTANCE OF 30.39 TO THE BEGINNING OF A CURVE TO THE RIGHT AND TANGENT TO THE LAST DESCRIBED COURSE; THENCE ALONG SAID CURVE TO THE RIGHT, HAVING A CHORD BEARING OF NORTH 41°02'43" WEST, A RADIUS OF 834.27 FEET, FOR AN ARC DISTANCE OF 330.42 FEET TO THE **POINT OF BEGINNING.** CONTAINING 45,314.80 SQ. FEET (1.04 ACRES).

EXHIBIT D

Map of Adjacent Property

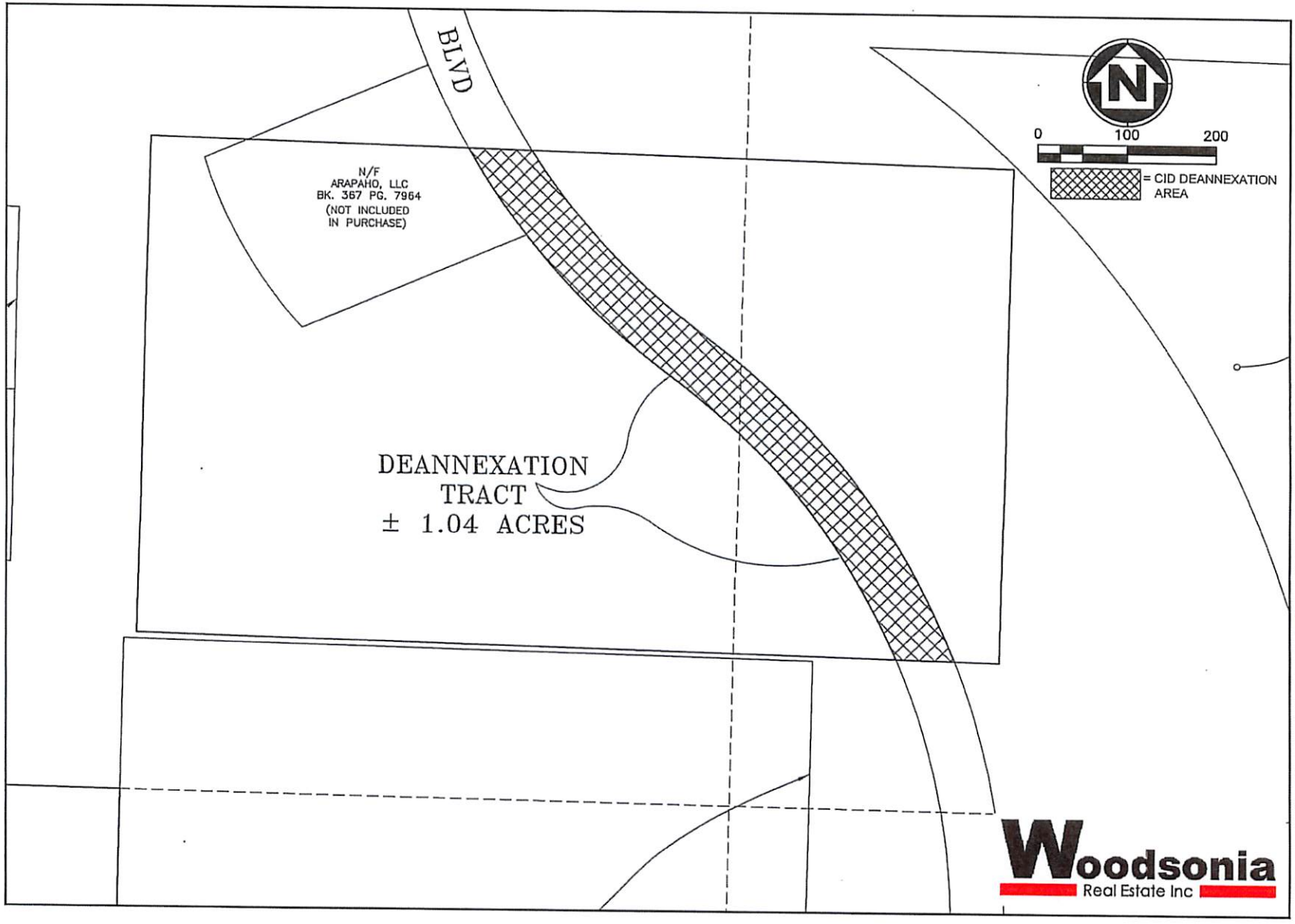

ANDERSON ENGINEERING
EMPLOYEE OWNED
ENGINEERS • SURVEYORS • LABORATORIES • DRILLING

REVISIONS				DRAWING INFO.	
NO	DESCRIPTION	BY	DATE	DRAWN BY:	KRB
		KRB		CHECK BY:	KRB
		KRB		LICENSE NO.	LC-62
				DATE:	2020-10-19
				FIELD BOOK:	
				JOB NUMBER	20JO10011

WOODSONIA REAL ESTATE INC.
CID DEANNEXATION
(MENARD'S ONLY)
CITY OF JOPLIN
NEWTON COUNTY, MISSOURI

SHEET NUMBER

OF

Woodsonia Real Estate Inc

SHEET NUMBER

OF

WOODSONIA REAL ESTATE INC.

CID BOUNDARY

CITY OF JOPLIN
NEWTON COUNTY, MISSOURI

REVISIONS				DRAWING INFO.	
NO.	DESCRIPTION	BY	DATE	DRAWN BY:	KRB
		KRB		CHECK BY:	KRB
		KRB		LICENSE NO.	C-62
				DATE:	2020-10-19
				FIELD BOOK:	
				JOB NUMBER	20JO10011

© COPYRIGHT ANDERSON ENGINEERING INC. 2019

ANDERSON ENGINEERING
EMPLOYEE OWNED
ENGINEERS • SURVEYORS • LABORATORIES • DRILLING
6411 NE 141ST TERR, STE A • KANSAS CITY, MO 64161 • PHONE (816) 777-0400
A LEED-CED MISSOURI ENGINEERING & SURVEYING CORPORATION • LC-62