JOPLIN CITY COUNCIL
INFORMAL MEETING
MONDAY, JUNE 3, 2024
5TH FLOOR COUNCIL CHAMBERS
602 S. MAIN ST.
5:15 PM

This meeting can be livestreamed at http://www.joplinmo.org/182/Video-Multimedia

AGENDA

1. Lobbyist Report from Tony Duggar
2. Tin Cup Trail and Grand Falls Update

Notice posted at 12:00 p.m. on this 30th day of May 2024. (RSMo 610.020)

The City of Joplin is committed to comply with the Americans with Disabilities Act. The Joplin City Council Chambers is wheelchair accessible. Request for reasonable special accommodations must be made 48 hours prior to the meeting. Please email the City Clerk's office at hnagy@joplinmo.org or call (417) 624-0820 ext. 1220 for assistance.

Ad Omnia Parata



Tin Cup & Grand Falls Trail Update

City of Joplin

COJ Team | June 3, 2024

Southern Trails Map

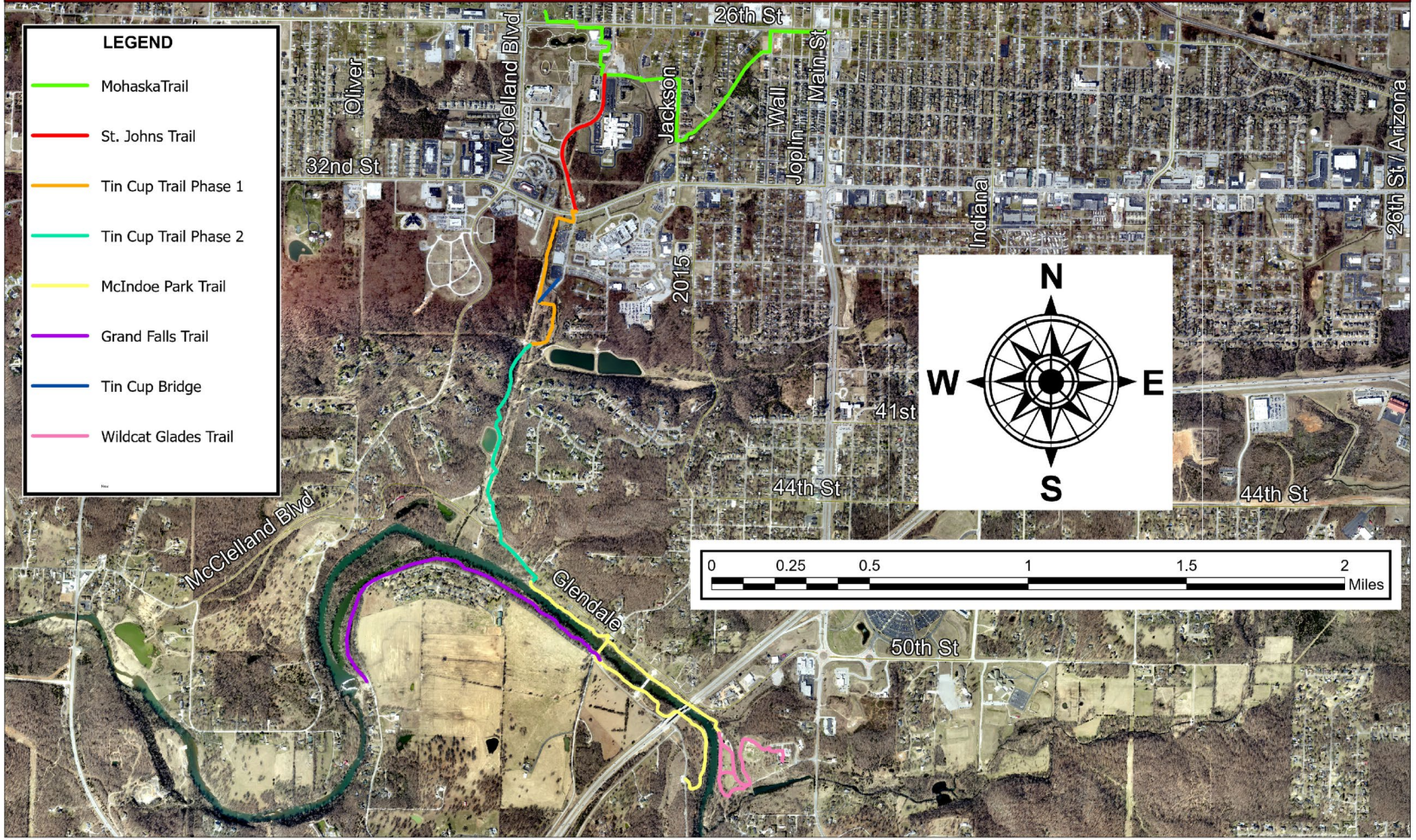



JOPLIN
MISSOURI





Trail Signage

Special Thanks

The City of Joplin would like to extend their thanks and appreciation to the listed groups for their cooperation and contributions to the projects.

- Missouri American Water
- Kanan Family
- Joplin Family Y
- Ruestman Family
- Crossland Family



JOPLIN
MISSOURI

Tin Cup Trail

Connectivity



- The Tin Cup Trail will be a 12’ wide multi-use path designed for pedestrians and cyclists.
- Begins at the intersection of 32nd Street and St. John's Boulevard and will extend south to McIndoe Park.
- Will connect two of Joplin’s trail systems including St. Johns Trail and the Mohaska Trail in the north and McIndoe Park Trails and the Wildcat Glades Trails on the south.
- Proximity to Freeman Hospital, the Joplin Family Y, McIndoe Park, Shoal Creek

Trail Parking



As part of the adopt-a-trail program, the Joplin Family Y has partnered to allow their southern parking lot to also be used as a trail head.
Additionally, Tin Cup Trail will tie into McIndoe Park.

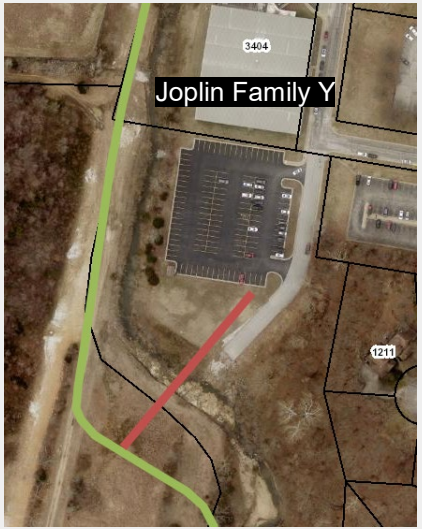

Tin Cup Trail Bridge

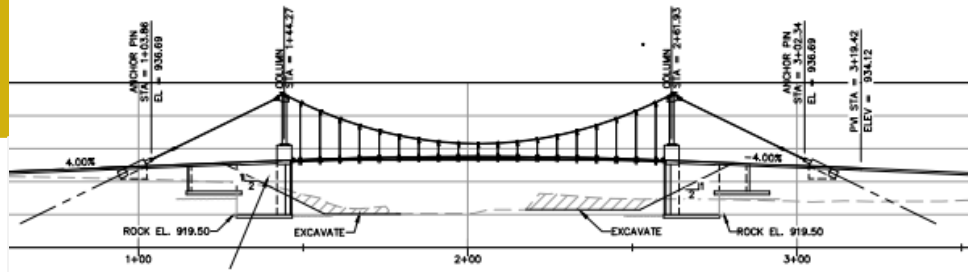

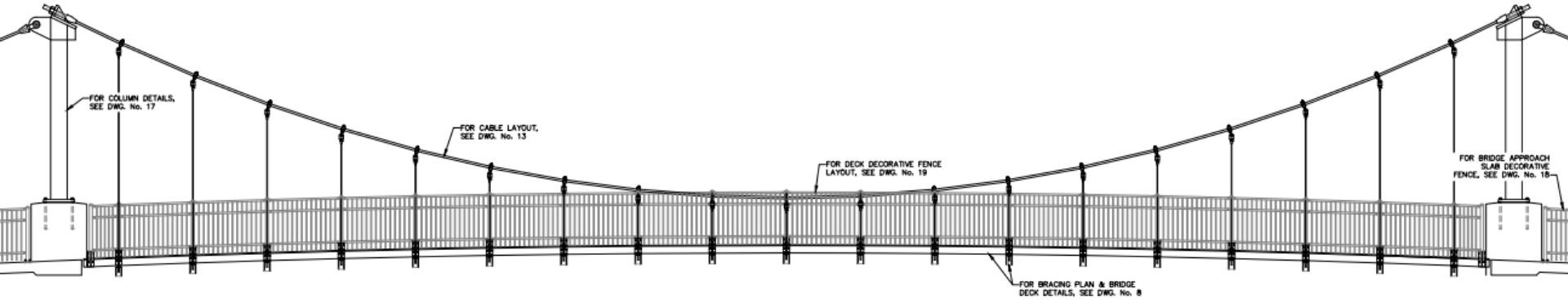



Tin Cup Trail Rendering from 2008

JOPLIN MISSOURI

Funding Sources

- $350,000 included in the 2012-2021 Parks and Stormwater Sales Tax
- $1,000,000 Included in the 2022-2031 Parks and Stormwater Sales Tax
- $750,000 from ARPA Grant for the bridge as approved by Council on January 2, 2024.

Tin Cup Trail & Bridge Project Schedule





- Plan to bid in June.
- Notice to proceed anticipated in late Summer or Fall
- Project completion date: late Spring 2025

Unfunded Needs

The blue on the map represents a tunnel under the intersection of 32nd Street and St John's Blvd and an extension to the south along McIntosh Circle that would require an extension to the culvert.

The approximate cost for these improvements are $4,000,000 to $5,000,000.





JOPLIN
MISSOURI

Grand Falls Trail
Phase I

Connectivity Continued



- The Grand Falls Trail will be a 12’ wide multi-use path designed for pedestrians and cyclists.
- Begins at the old Jackson Avenue low water bridge and extends to Grand Falls.
- Provides a connection from Grand Falls to the existing trail system including Tin Cup Trail.

Trail Parking



- There are multiple existing parking lots along McIndoe Park that will provide access Grand Falls Trail.
- In a future phase, additional improved parking will be provided at the falls as will be shown on a later slide.



JOPLIN MISSOURI

Funding Sources

- $1,300,000 included in the 2012-2021 Parks and Stormwater Sales Tax
- Phase II work including expanded parking and overlook area at the falls to be potentially later funded with a grant.

Grand Falls Trail Project Schedule





- Plan to bid in late Summer or Fall
- Notice to proceed anticipated in late Fall or Winter
- Project completion date: Summer 2025

Unfunded Needs

Further improvements near the falls are planned for a later date. These improvements include an expanded parking area and overlook area.

The approximate cost for these improvements are $1,250,000.



Grand Falls Trailhead and Parking Lot - Alternative 1



Grand Falls Trailhead and Parking Lot - Alternative 2



JOPLIN
MISSOURI

Questions?